

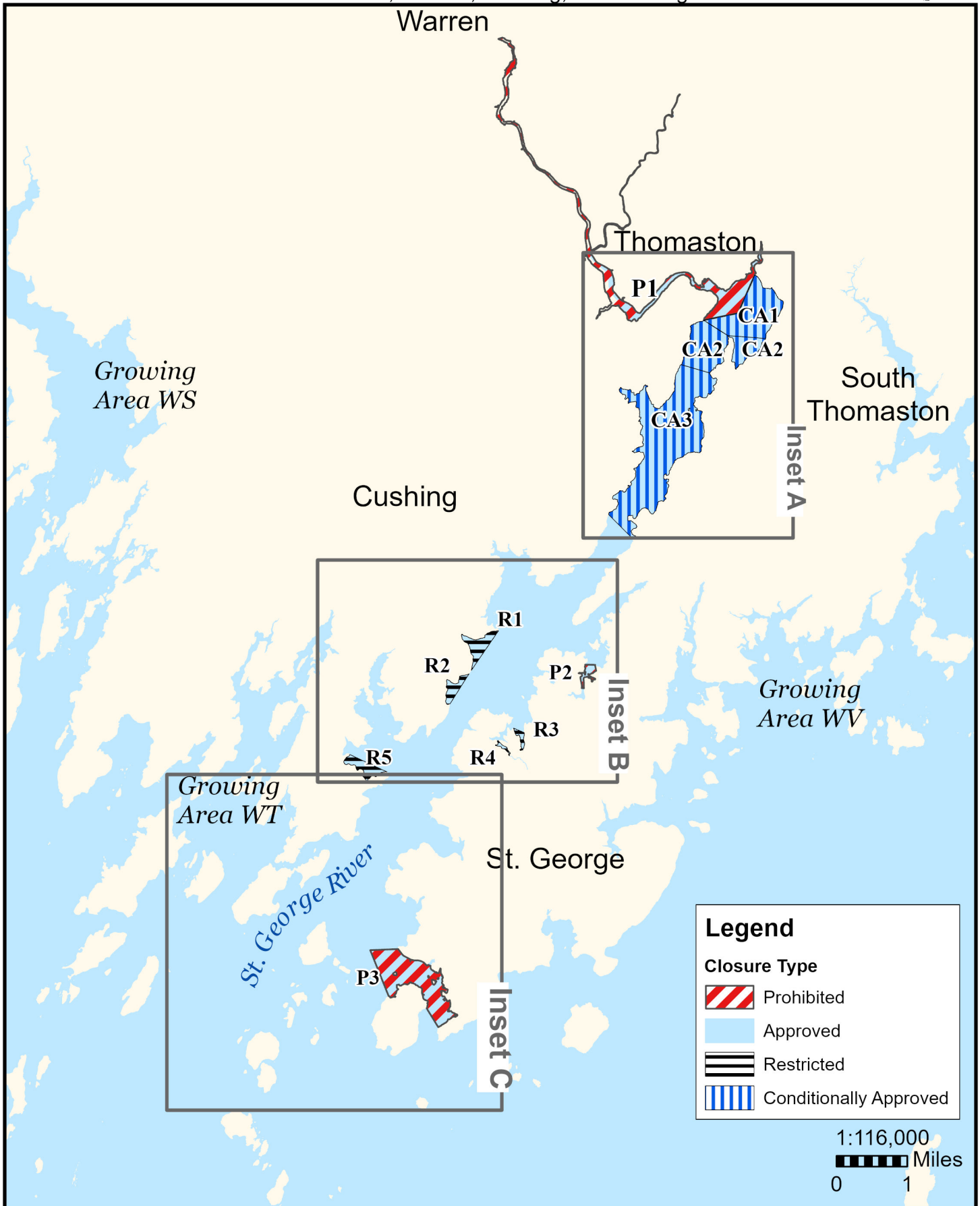


Maine Department of Marine Resources

Growing Area WU, Insets A - C

Thomaston, Warren, Cushing, Saint George

7/29/25



Legend

Closure Type

- Prohibited
- Approved
- Restricted
- Conditionally Approved

1:116,000
 Miles
 0 1

This map is provided as a courtesy. Read the provided legal notice for closure details. Closures are not shown outside of the designated growing area. Maritime navigational aids are for reference only and are not suitable for maritime navigation.

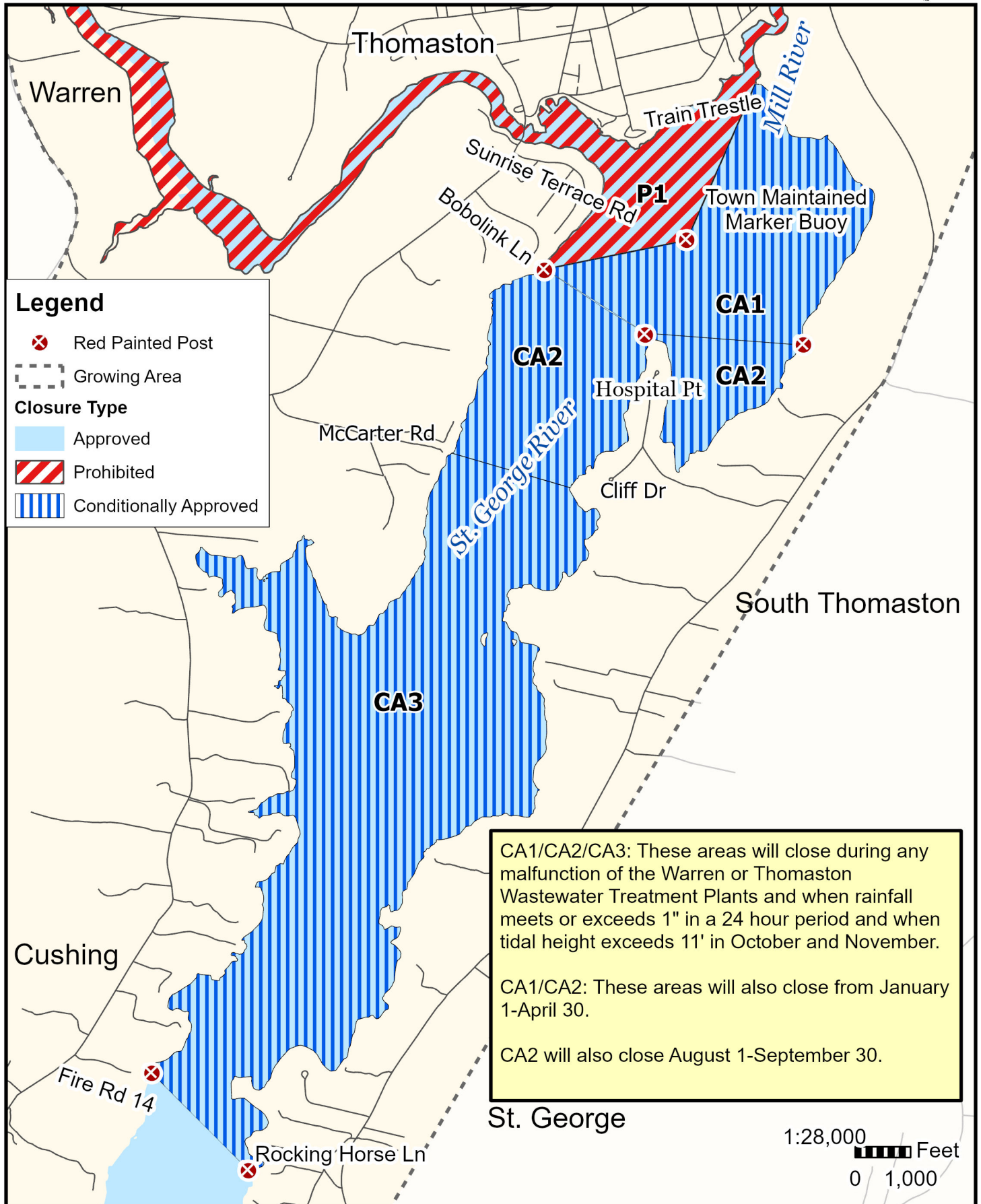


Maine Department of Marine Resources

Growing Area WU, Inset A

7/29/25

Thomaston



This map is provided as a courtesy. Read the provided legal notice for closure details. Closures are not shown outside of the designated growing area. Maritime navigational aids are for reference only and are not suitable for maritime navigation.

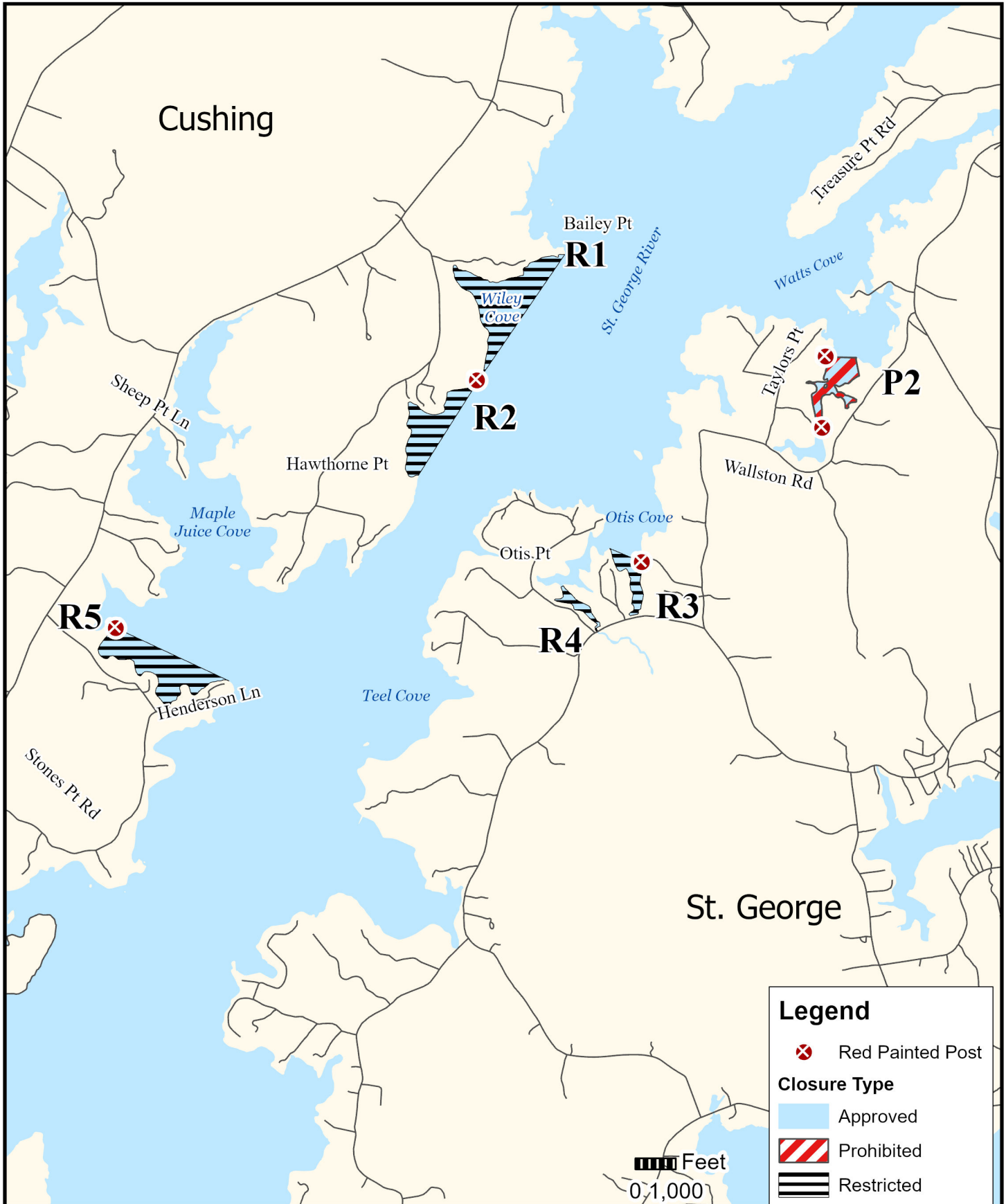


Maine Department of Marine Resources

Growing Area WU, Inset B

7/29/25

Thomaston, South Thomaston, Cushing, St. George



This map is provided as a courtesy. Read the provided legal notice for closure details. Closures are not shown outside of the designated growing area. Maritime navigational aids are for reference only and are not suitable for maritime navigation.

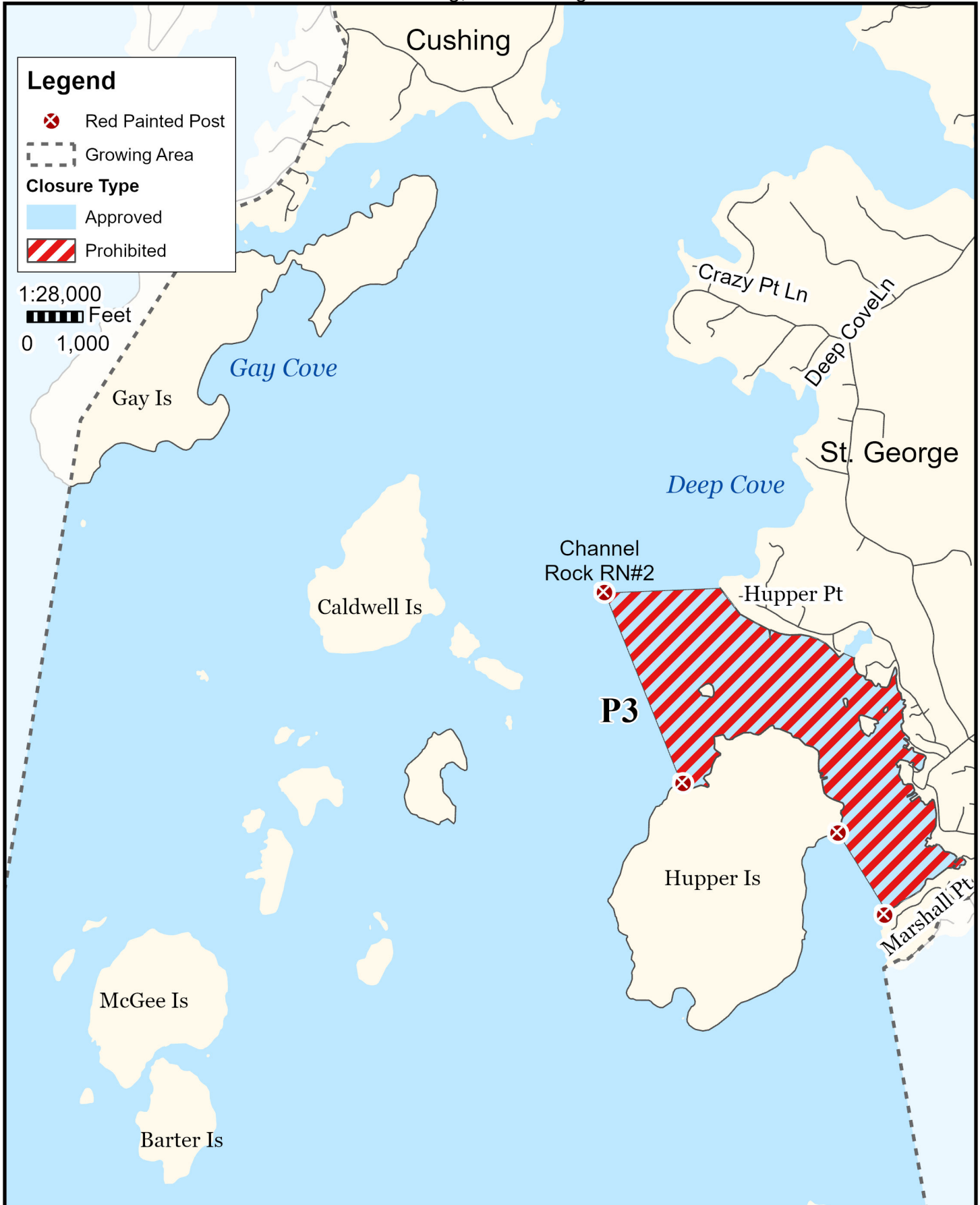


Maine Department of Marine Resources

Growing Area WU, Inset C

Cushing, Saint George

7/29/25



This map is provided as a courtesy. Read the provided legal notice for closure details. Closures are not shown outside of the designated growing area. Maritime navigational aids are for reference only and are not suitable for maritime navigation.