

**Legend**

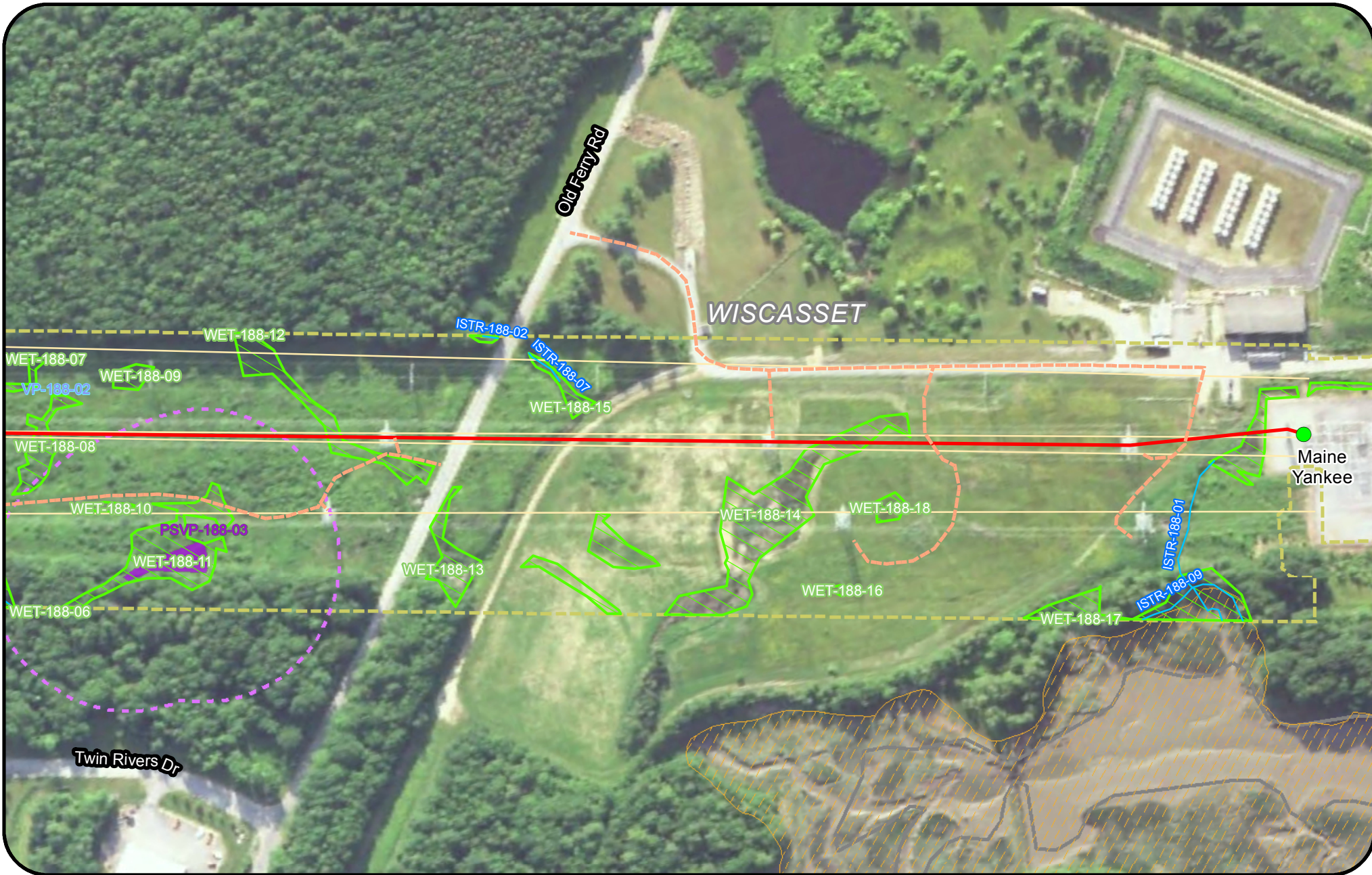
- Project Centerline
- Map Pages
- Substation

10,000 Feet

**New England Clean Energy Connect**  
Natural Resource Maps  
Segment 5  
Overview







Legend			
Clearing Limits	Proposed Structure	SVP / PSVP	Waterfowl Wading Habitat (IWWH)
CMP Ownership / Easement Extent	Existing Structure	ABA	SVP and PSVP Buffer (250')
Town Boundary	Existing Substation	NVP	Substation Limit of Disturbance
Project Centerline	Proposed Converter Station	T and E Species	
Existing Transmission Line	Stream	Bald Eagle Nest	
Proposed Access Road	Wetland	Deer Wintering Area (DWA)	
	Rare Plant	Tidal Waterfowl Wading Bird Habitat (TWWH)	

**New England Clean Energy Connect**  
 Natural Resource Maps  
 Segment 5  
 250

**CENTRAL MAINE POWER**



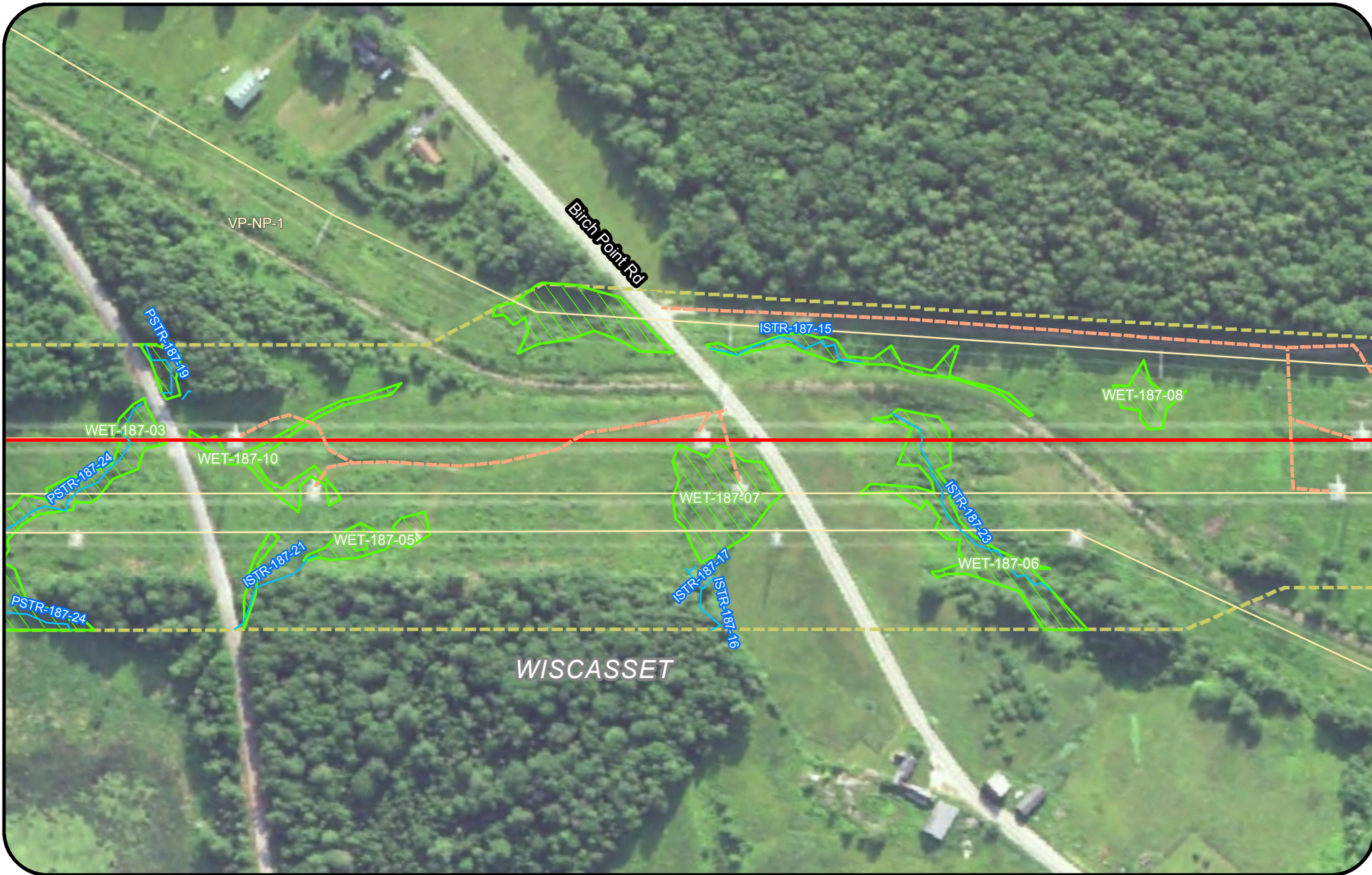


Legend			
	Clearing Limits		Proposed Structure
	CMP Ownership / Easement Extent		Existing Structure
	Town Boundary		Existing Substation
	Project Centerline		Proposed Converter Station
	Existing Transmission Line		Stream
	Proposed Access Road		Wetland
			Rare Plant
	SVP / PSVP		Waterfowl Wading Habitat (IWWH)
	ABA		SVP and PSVP Buffer (250')
	NVP		Substation Limit of Disturbance
	T and E Species		
	Bald Eagle Nest		
	Deer Wintering Area (DWA)		
	Tidal Waterfowl Wading Bird Habitat (TWWH)		

**New England Clean Energy Connect**  
 Natural Resource Maps  
 Segment 5  
 250  
 Feet

**CENTRAL MAINE POWER**



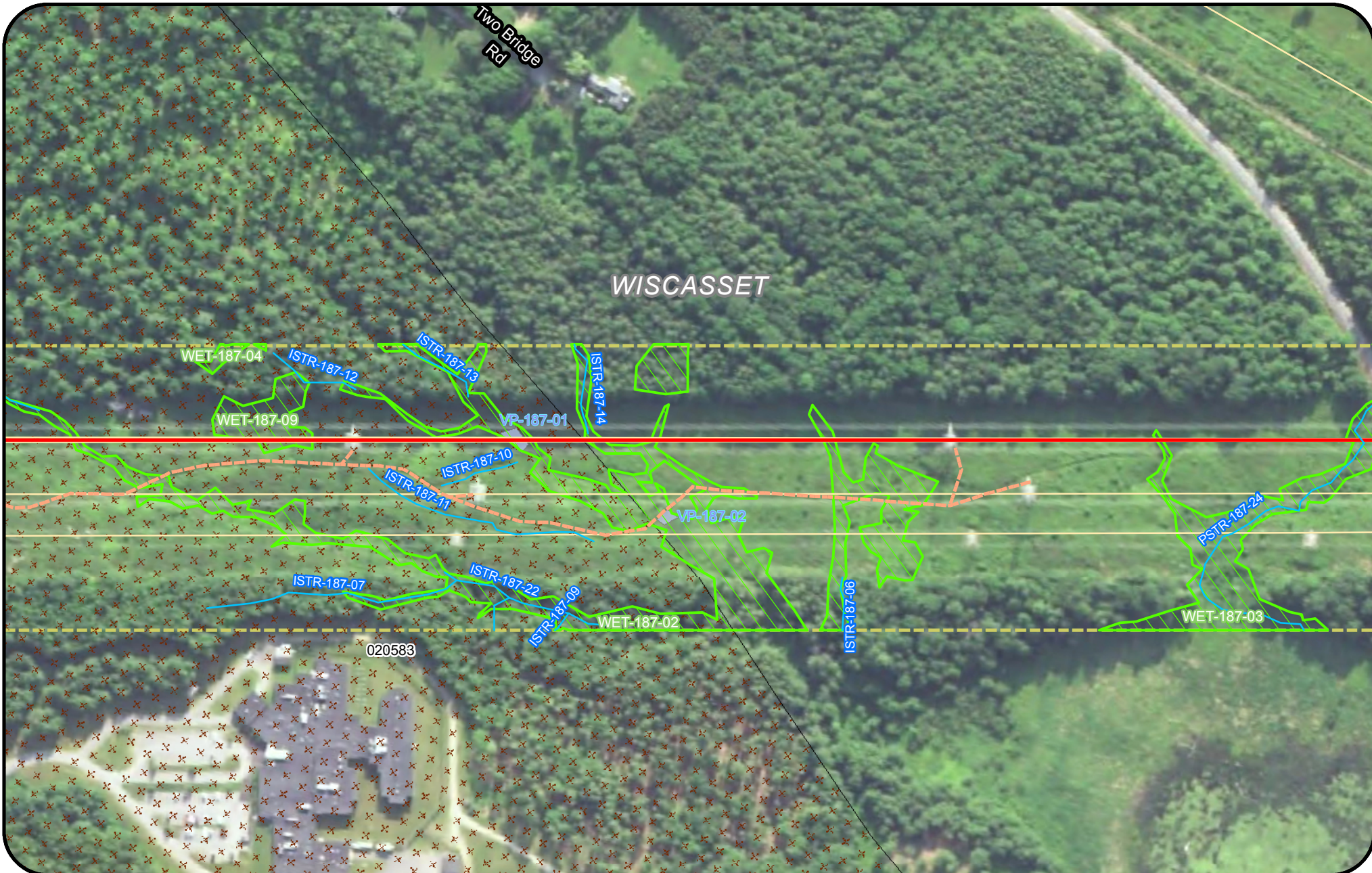


Legend			
Clearing Limits	Proposed Structure	SVP/ PSVP	Waterfowl Wading Habitat (IWWH)
CMP Ownership / Easement Extent	Existing Structure	ABA	SVP and PSVP Buffer (250')
Town Boundary	Existing Substation	NVP	Substation Limit of Disturbance
Project Centerline	Proposed Converter Station	T and E Species	
Existing Transmission Line	Stream	Bald Eagle Nest	
Proposed Access Road	Wetland	Deer Wintering Area (DWA)	
	Rare Plant	Tidal Waterfowl Wading Bird Habitat (TWWH)	

**New England  
Clean Energy  
Connect**  
 Natural Resource Maps  
 Segment 5  
 250

**CENTRAL MAINE  
POWER**





**Legend**

Clearing Limits	Proposed Structure	SVP/ PSVP	Waterfowl Wading Habitat (IWWH)
CMP Ownership / Easement Extent	Existing Structure	ABA	SVP and PSVP Buffer (250')
Town Boundary	Existing Substation	NVP	Substation Limit of Disturbance
Project Centerline	Proposed Converter Station	T and E Species	
Existing Transmission Line	Stream	Bald Eagle Nest	
Proposed Access Road	Wetland	Deer Wintering Area (DWA)	
	Rare Plant	Tidal Waterfowl Wading Bird Habitat (TWWH)	

**New England Clean Energy Connect**  
 Natural Resource Maps  
 Segment 5  
 250

**CENTRAL MAINE POWER**





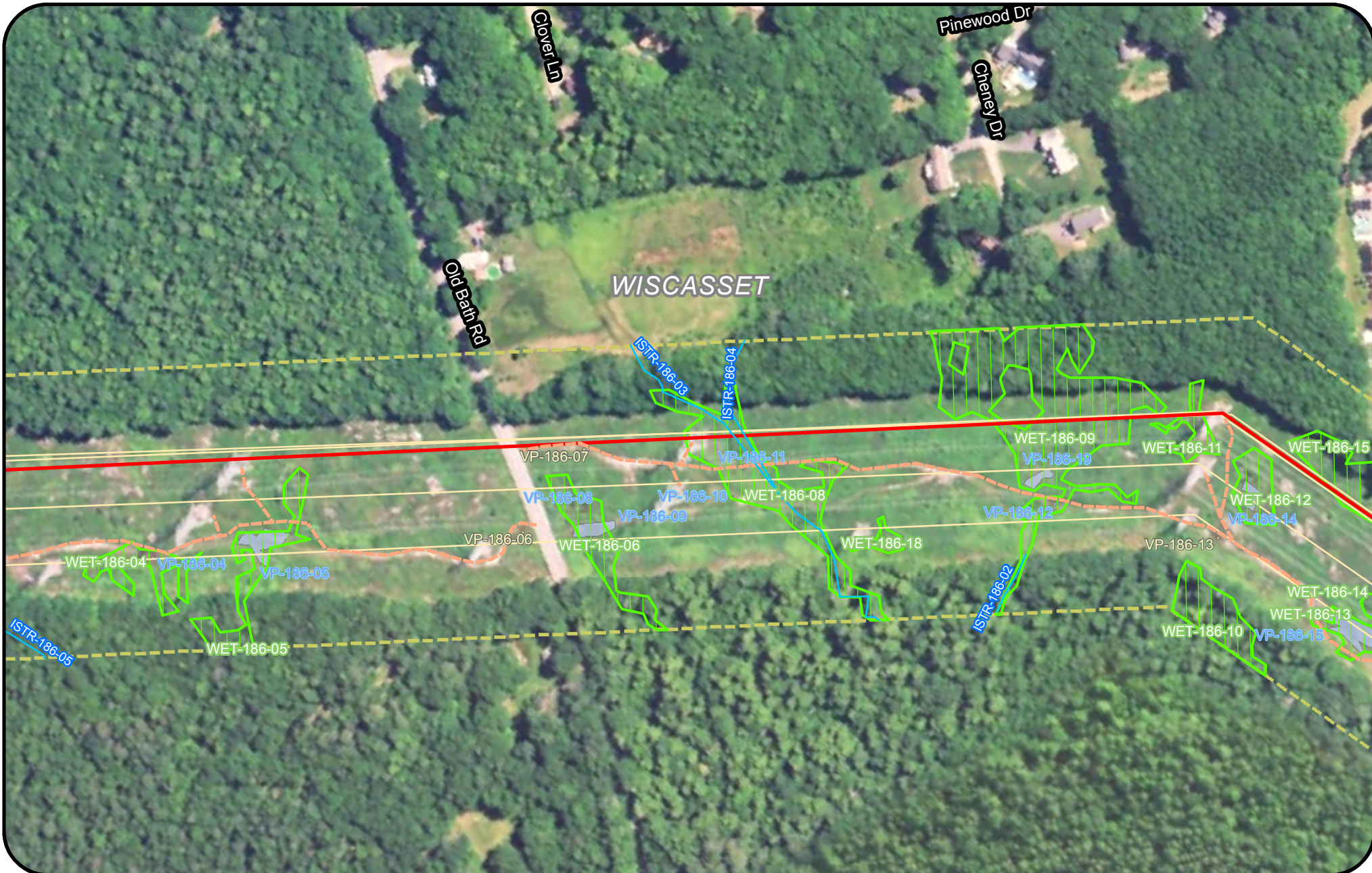
**Legend**

Clearing Limits	Proposed Structure	SVP/ PSVP	Waterfowl Wading Habitat (IWWH)
CMP Ownership / Easement Extent	Existing Structure	ABA	SVP and PSVP Buffer (250')
Town Boundary	Existing Substation	NVP	Substation Limit of Disturbance
Project Centerline	Proposed Converter Station	T and E Species	
Existing Transmission Line	Stream	Bald Eagle Nest	
Proposed Access Road	Wetland	Deer Wintering Area (DWA)	
	Rare Plant	Tidal Waterfowl Wading Bird Habitat (TWWH)	

**New England Clean Energy Connect**  
 Natural Resource Maps  
 Segment 5  
 250

**CENTRAL MAINE POWER**





Legend					
	Clearing Limits		Proposed Structure		SVP/PSVP
	CMP Ownership / Easement Extent		Existing Structure		ABA
	Town Boundary		Existing Substation		NVP
	Project Centerline		Proposed Converter Station		T and E Species
	Existing Transmission Line		Stream		Bald Eagle Nest
	Proposed Access Road		Wetland		Deer Wintering Area (DWA)
			Rare Plant		Tidal Waterfowl Wading Bird Habitat (TWWH)
					Waterfowl Wading Habitat (IWWH)
					SVP and PSVP Buffer (250')
					Substation Limit of Disturbance

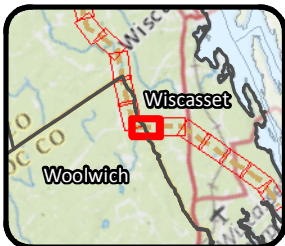
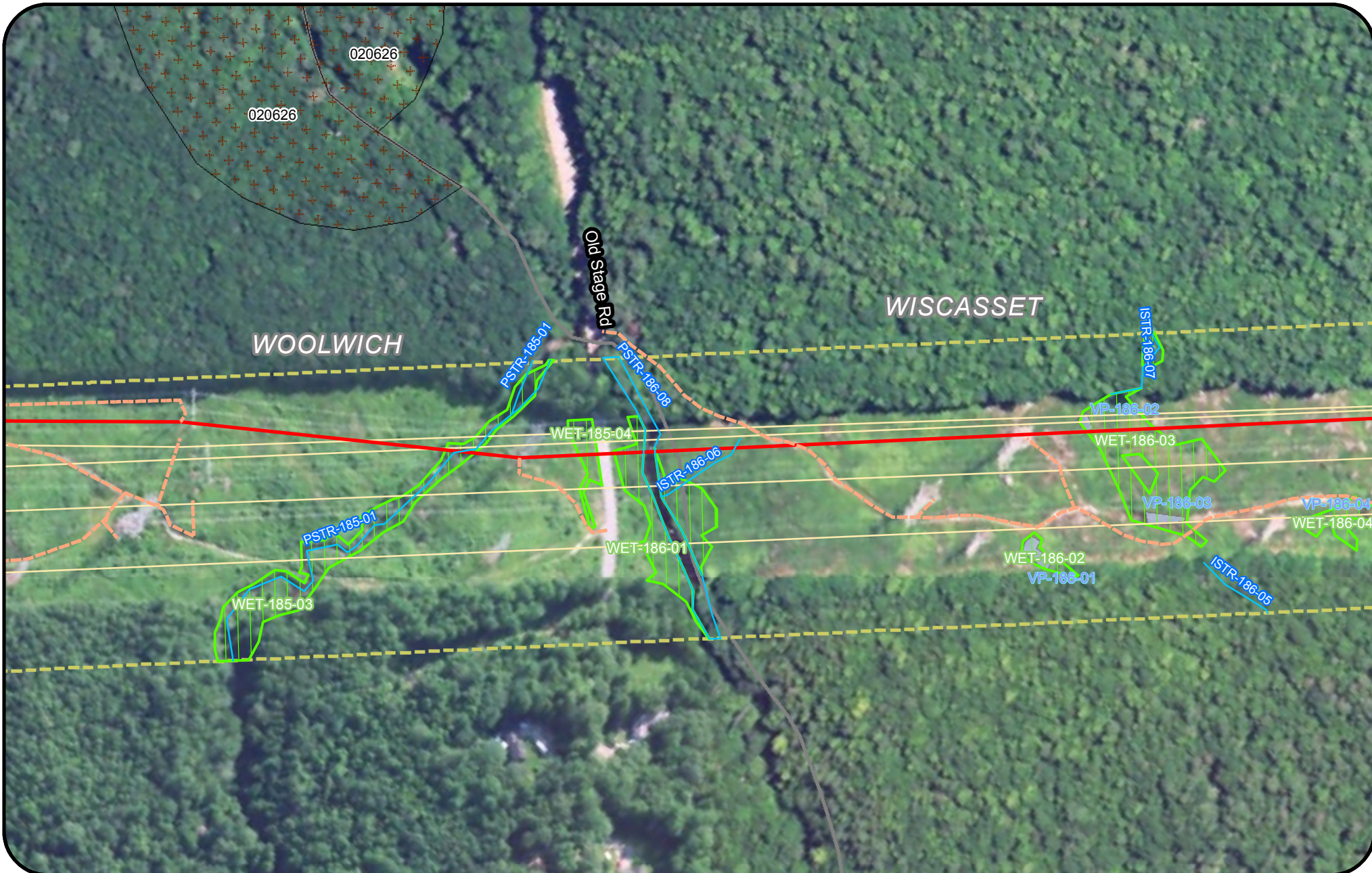
**New England  
Clean Energy  
Connect**

Natural Resource Maps  
Segment 5  
250

250 Feet

**CENTRAL MAINE  
POWER**





Legend			
Clearing Limits	Proposed Structure	SVP/ PSVP	Waterfowl Wading Habitat (IWWH)
CMP Ownership / Easement Extent	Existing Structure	ABA	SVP and PSVP Buffer (250')
Town Boundary	Existing Substation	NVP	Substation Limit of Disturbance
Project Centerline	Proposed Converter Station	T and E Species	Deer Wintering Area (DWA)
Existing Transmission Line	Stream	Bald Eagle Nest	Tidal Waterfowl Wading Bird Habitat (TWWH)
Proposed Access Road	Wetland	Rare Plant	

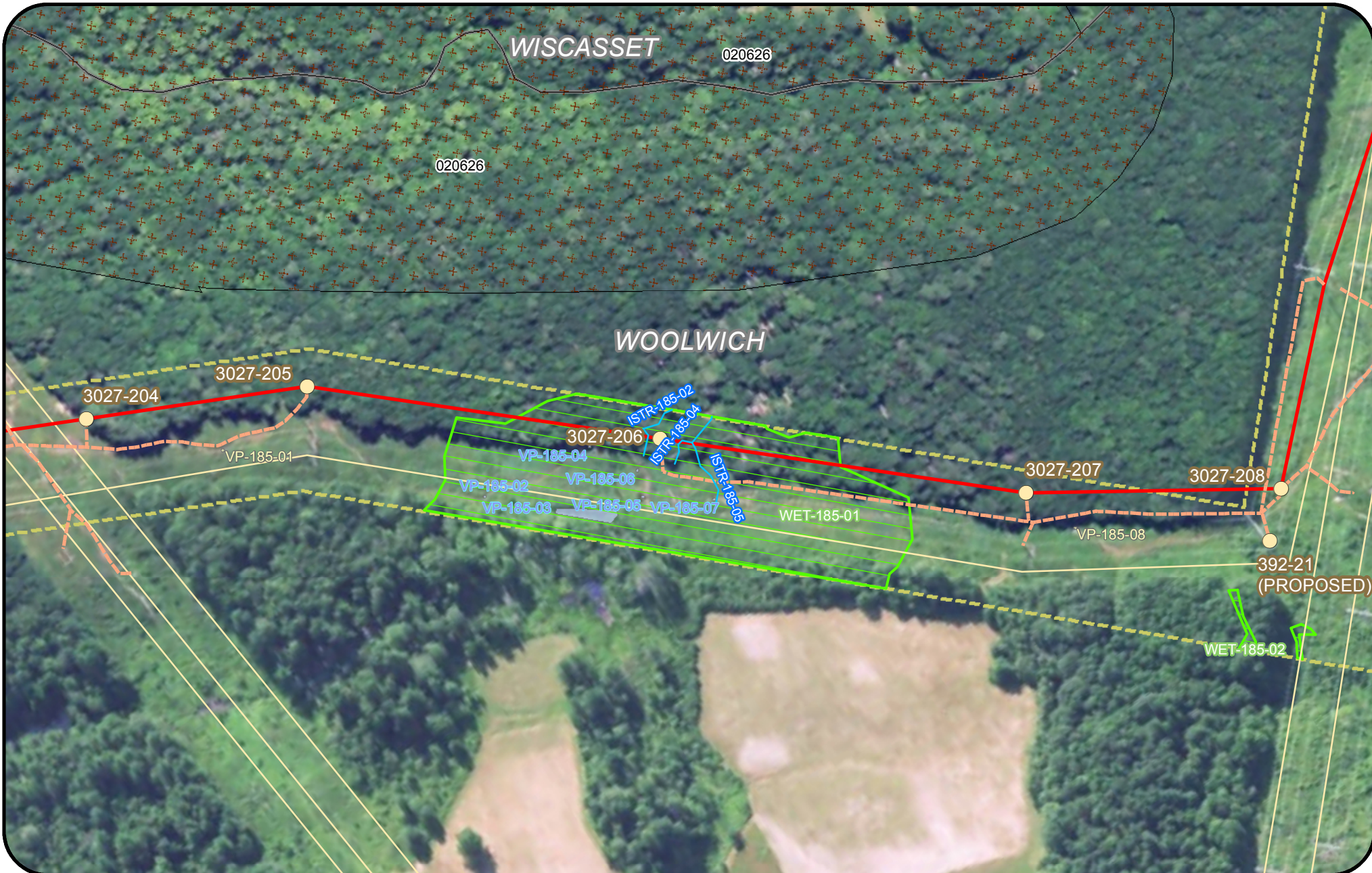
**New England  
Clean Energy  
Connect**

Natural Resource Maps  
Segment 5  
250

250 Feet

**CENTRAL MAINE  
POWER**



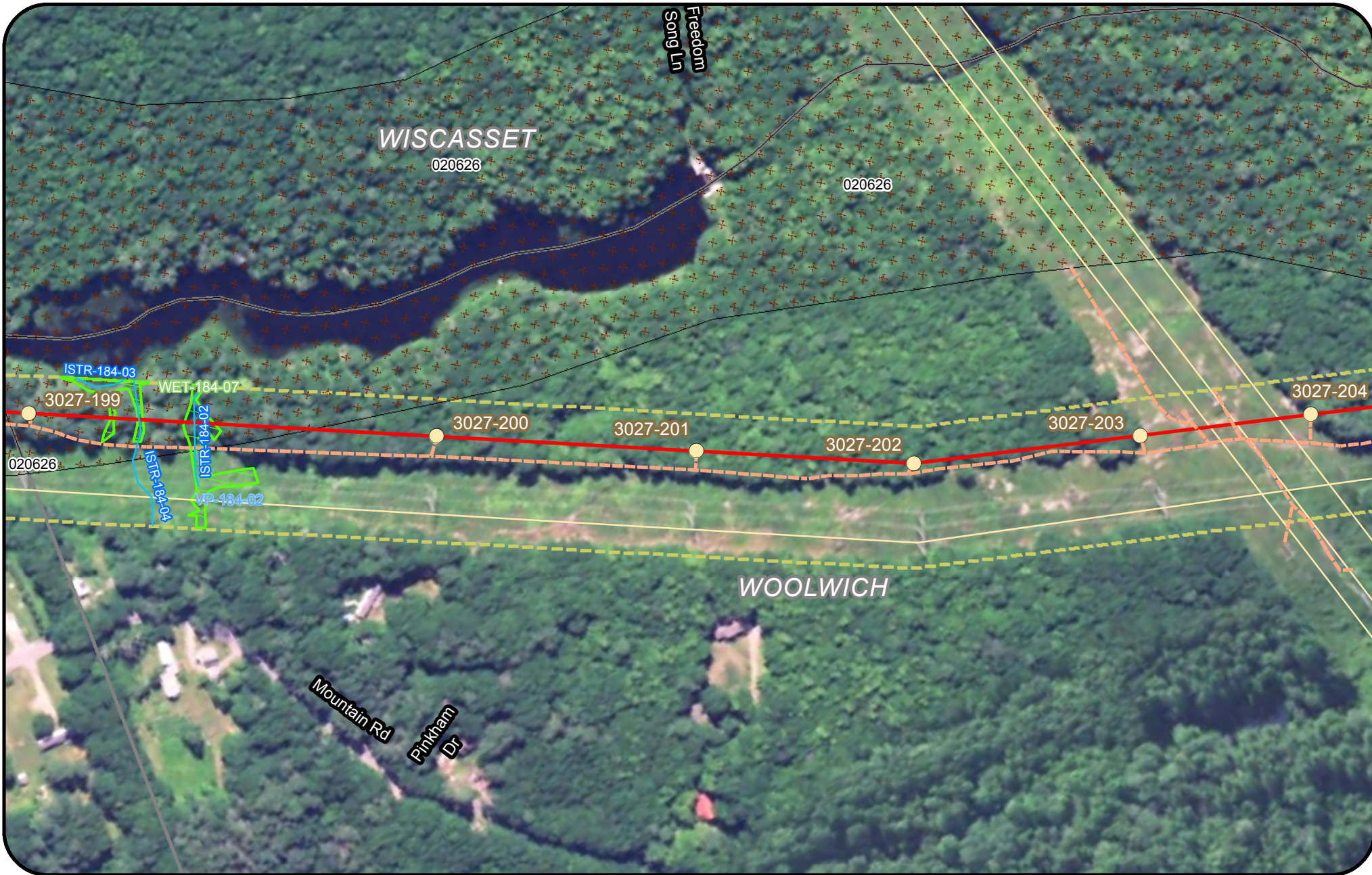


Legend			
	Clearing Limits		Proposed Structure
	CMP Ownership / Easement Extent		Existing Structure
	Town Boundary		Existing Substation
	Project Centerline		Proposed Converter Station
	Existing Transmission Line		Stream
	Proposed Access Road		Wetland
	Rare Plant		SVP/ PSVP
	Waterfowl Wading Habitat (IWWH)		ABA
	SVP and PSVP Buffer (250')		NVP
	Substation Limit of Disturbance		T and E Species
	Bald Eagle Nest		Deer Wintering Area (DWA)
	Tidal Waterfowl Wading Bird Habitat (TWWH)		

**New England Clean Energy Connect**  
 Natural Resource Maps  
 Segment 5  
 250  
 Feet





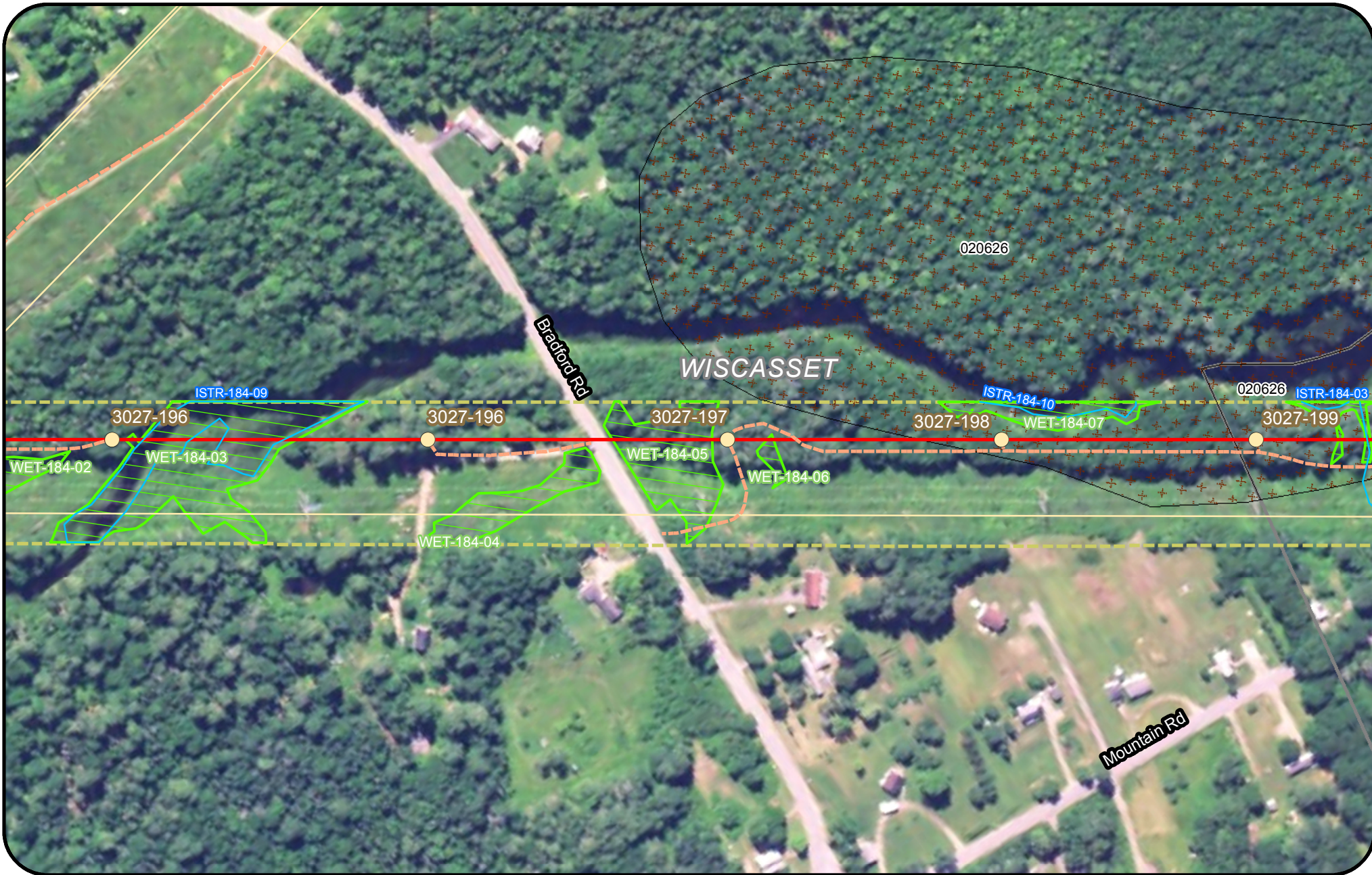


**Legend**

Clearing Limits	Proposed Structure	SVP/ PSVP	Waterfowl Wading Habitat (IWWH)
CMP Ownership / Easement Extent	Existing Structure	ABA	SVP and PSVP Buffer (250')
Town Boundary	Existing Substation	NVP	Substation Limit of Disturbance
Project Centerline	Proposed Converter Station	T and E Species	
Existing Transmission Line	Stream	Bald Eagle Nest	
Proposed Access Road	Wetland	Deer Wintering Area (DWA)	
	Rare Plant	Tidal Waterfowl Wading Bird Habitat (TWWH)	

**New England Clean Energy Connect**  
 Natural Resource Maps  
 Segment 5  
 250  
 Feet



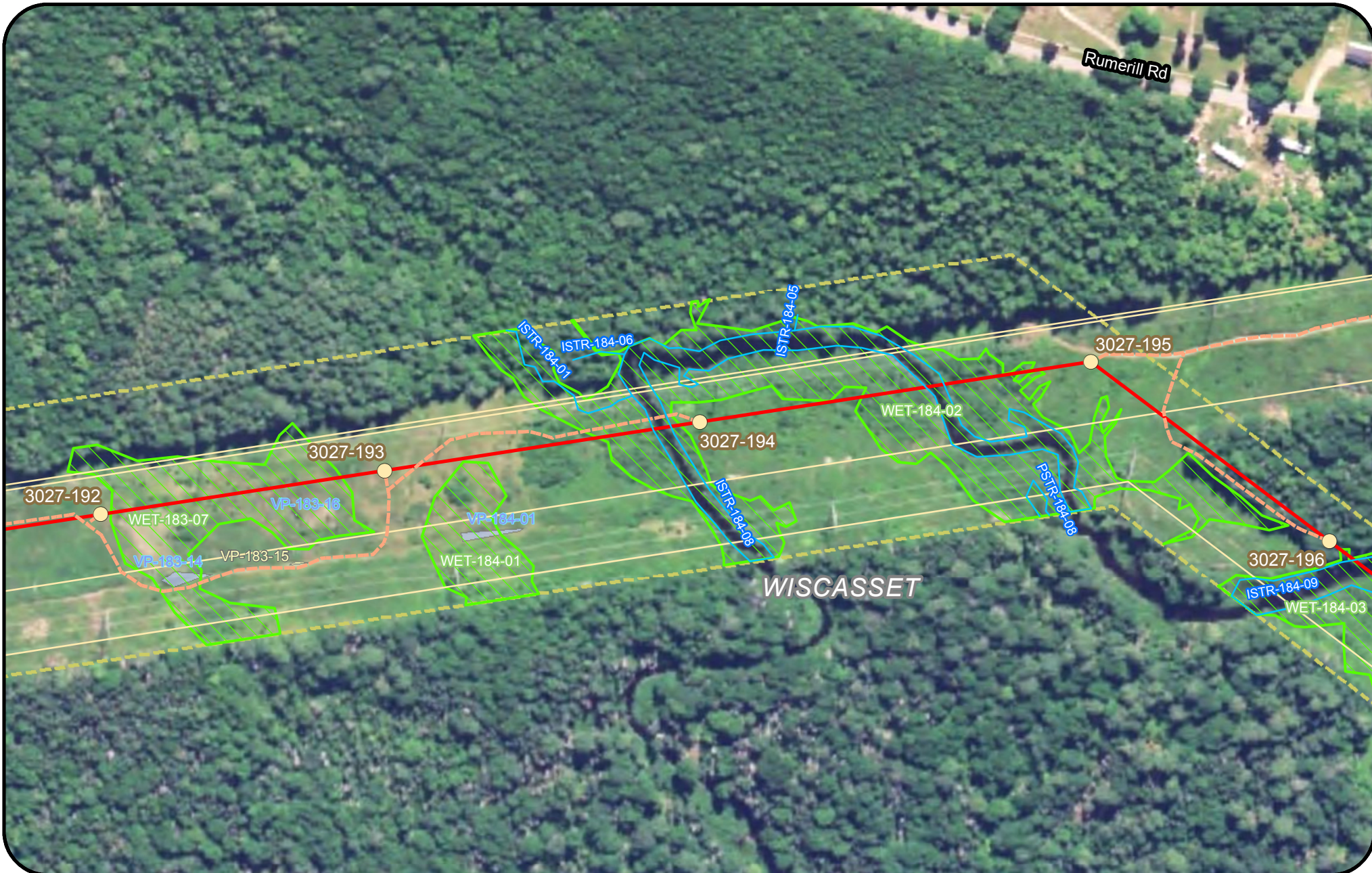


Legend			
Clearing Limits	Proposed Structure	SVP / PSVP	Waterfowl Wading Habitat (IWWH)
CMP Ownership / Easement Extent	Existing Structure	ABA	SVP and PSVP Buffer (250')
Town Boundary	Existing Substation	NVP	Substation Limit of Disturbance
Project Centerline	Proposed Converter Station	T and E Species	Bald Eagle Nest
Existing Transmission Line	Stream	Deer Wintering Area (DWA)	Tidal Waterfowl Wading Bird Habitat (TWWH)
Proposed Access Road	Wetland		
	Rare Plant		

**New England Clean Energy Connect**  
 Natural Resource Maps  
 Segment 5  
 250  
 Feet

**CENTRAL MAINE POWER**



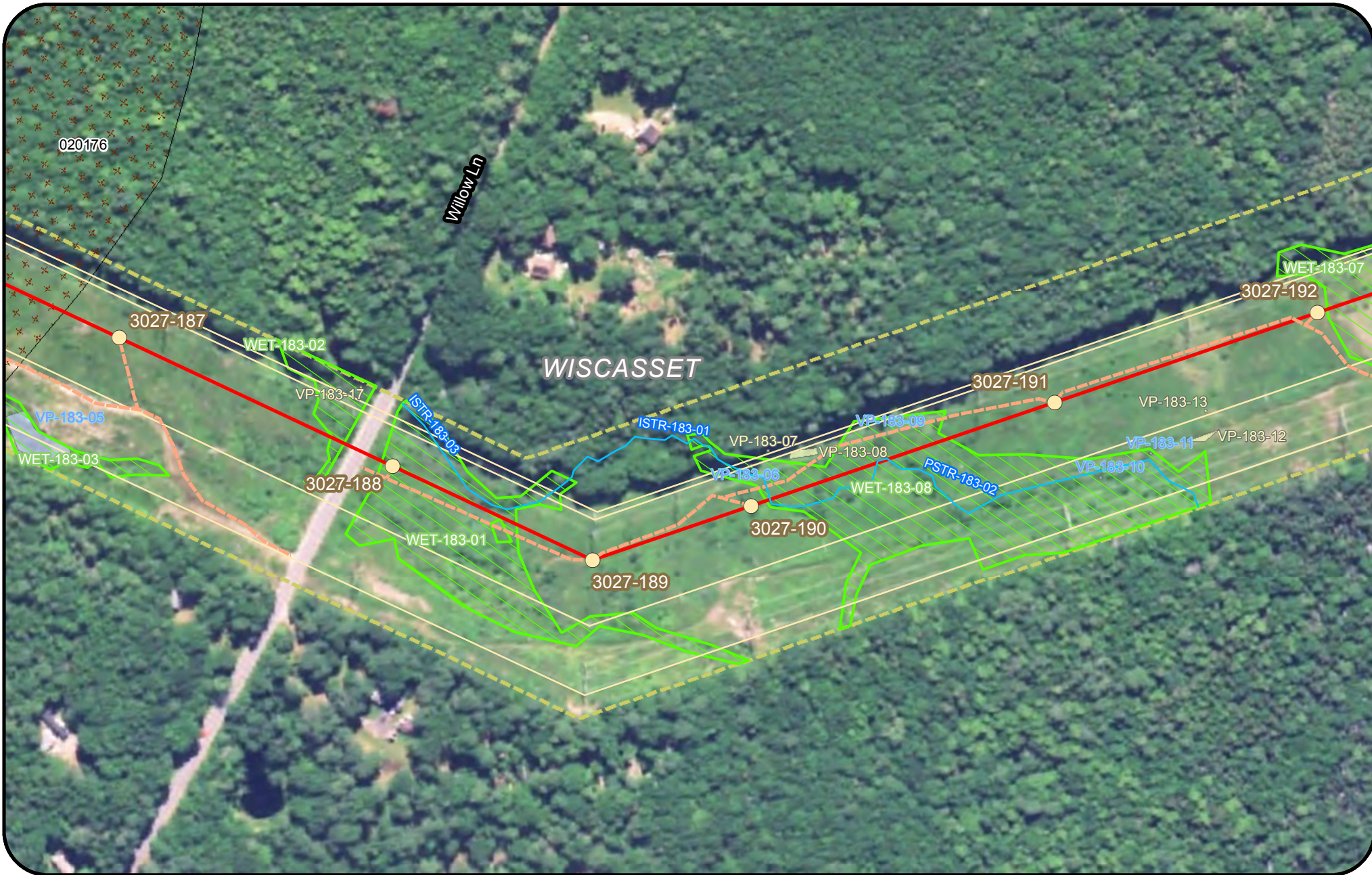


Legend			
Clearing Limits	Proposed Structure	SVP/ PSVP	Waterfowl Wading Habitat (IWWH)
CMP Ownership / Easement Extent	Existing Structure	ABA	SVP and PSVP Buffer (250')
Town Boundary	Existing Substation	NVP	Substation Limit of Disturbance
Project Centerline	Proposed Converter Station	T and E Species	
Existing Transmission Line	Stream	Bald Eagle Nest	
Proposed Access Road	Wetland	Deer Wintering Area (DWA)	
	Rare Plant	Tidal Waterfowl Wading Bird Habitat (TWWH)	

**New England Clean Energy Connect**  
 Natural Resource Maps  
 Segment 5  
 250

**CENTRAL MAINE POWER**



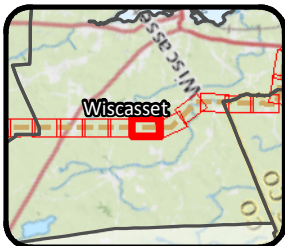
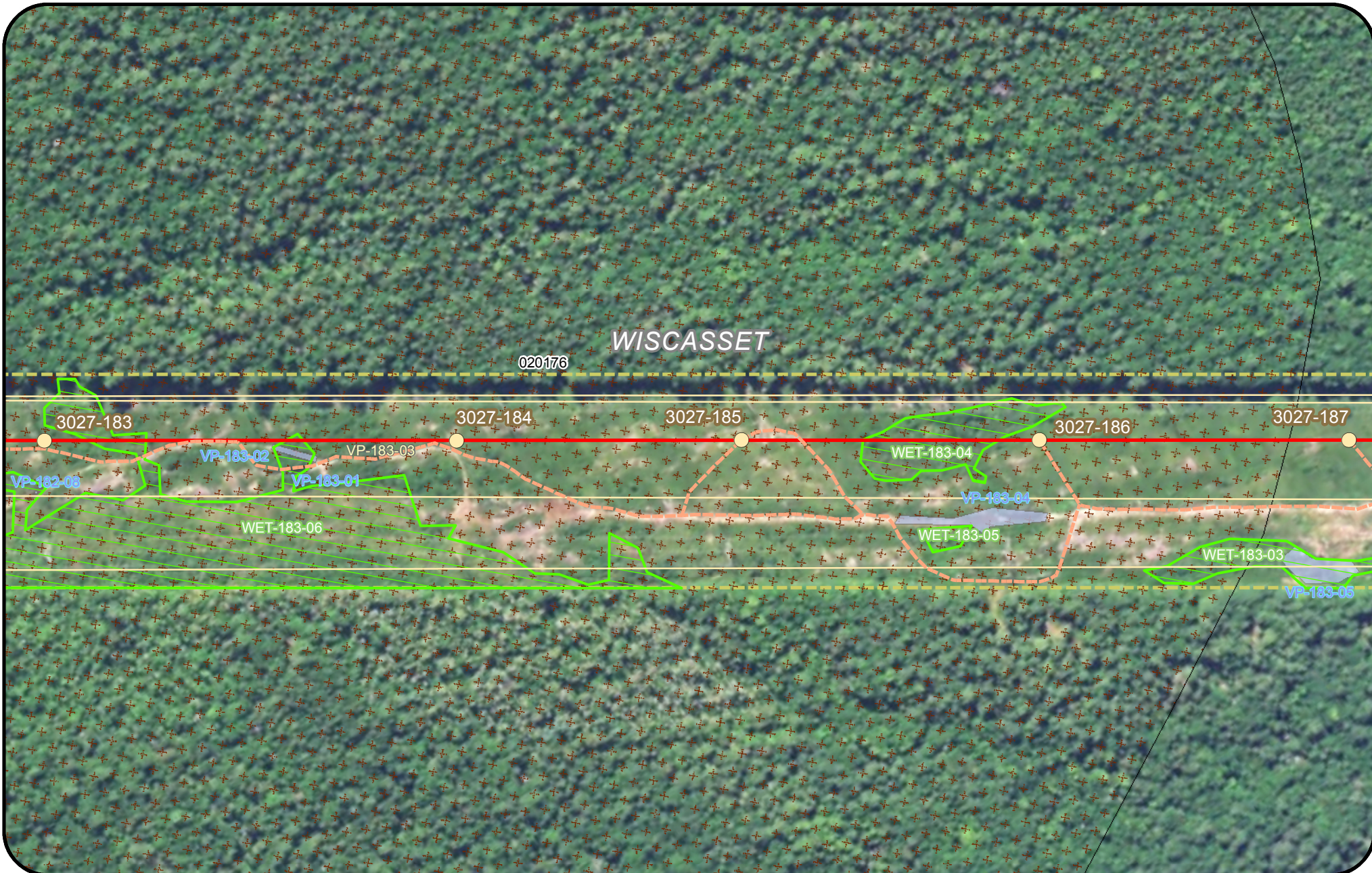


Legend			
Clearing Limits	Proposed Structure	SVP/ PSVP	Waterfowl Wading Habitat (IWWH)
CMP Ownership / Easement Extent	Existing Structure	ABA	SVP and PSVP Buffer (250')
Town Boundary	Existing Substation	NVP	Substation Limit of Disturbance
Project Centerline	Proposed Converter Station	T and E Species	
Existing Transmission Line	Stream	Bald Eagle Nest	
Proposed Access Road	Wetland	Deer Wintering Area (DWA)	
	Rare Plant	Tidal Waterfowl Wading Bird Habitat (TWWH)	

**New England Clean Energy Connect**  
 Natural Resource Maps  
 Segment 5  
 250

**CENTRAL MAINE POWER**





- Legend**
- Clearing Limits
  - CMP Ownership / Easement Extent
  - Town Boundary
  - Project Centerline
  - Existing Transmission Line
  - Proposed Access Road
  - Proposed Structure
  - Existing Structure
  - Existing Substation
  - Proposed Converter Station
  - Stream
  - Wetland
  - Rare Plant
  - SVP / PSVP
  - ABA
  - NVP
  - T and E Species
  - Bald Eagle Nest
  - Deer Wintering Area (DWA)
  - Tidal Waterfowl Wading Bird Habitat (TWWH)
  - Waterfowl Wading Habitat (IWWH)
  - SVP and PSVP Buffer (250')
  - Substation Limit of Disturbance

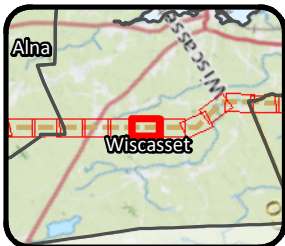
**New England  
Clean Energy  
Connect**

Natural Resource Maps  
Segment 5  
250

Feet

**CENTRAL MAINE  
POWER**



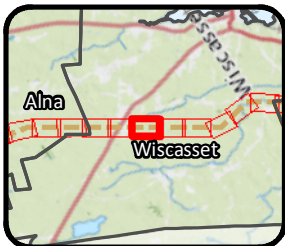


Legend			
	Clearing Limits		Proposed Structure
	CMP Ownership / Easement Extent		Existing Structure
	Town Boundary		Existing Substation
	Project Centerline		Proposed Converter Station
	Existing Transmission Line		Stream
	Proposed Access Road		Wetland
			Rare Plant
	SVP/ PSVP		ABA
	NVP		T and E Species
	Bald Eagle Nest		Deer Wintering Area (DWA)
	Tidal Waterfowl Wading Bird Habitat (TWWH)		Waterfowl Wading Habitat (IWWH)
			SVP and PSVP Buffer (250')
			Substation Limit of Disturbance

**New England  
Clean Energy  
Connect**  
 Natural Resource Maps  
 Segment 5  
 250  
 Feet

**CENTRAL MAINE  
POWER**



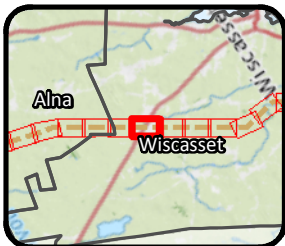
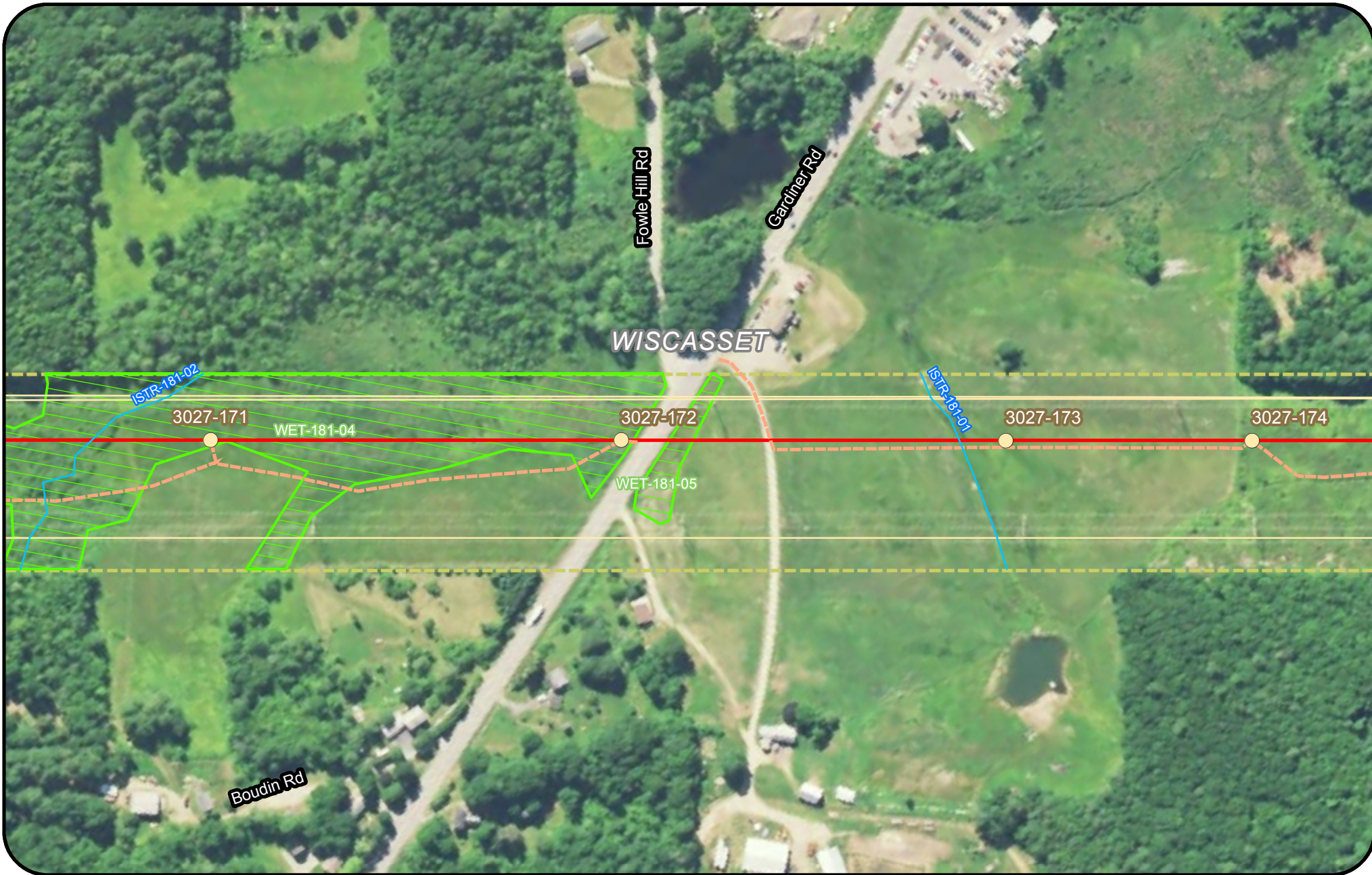


Legend			
	Clearing Limits		Proposed Structure
	CMP Ownership / Easement Extent		Existing Structure
	Town Boundary		Existing Substation
	Project Centerline		Proposed Converter Station
	Existing Transmission Line		Stream
	Proposed Access Road		Wetland
			Rare Plant
	SVP/PSVP		Waterfowl Wading Habitat (IWWH)
	ABA		SVP and PSVP Buffer (250')
	NVP		Substation Limit of Disturbance
	T and E Species		
	Bald Eagle Nest		
	Deer Wintering Area (DWA)		
	Tidal Waterfowl Wading Bird Habitat (TWWH)		

**New England Clean Energy Connect**  
 Natural Resource Maps  
 Segment 5  
 250

**CENTRAL MAINE POWER**



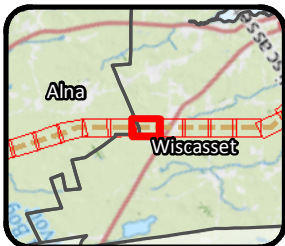
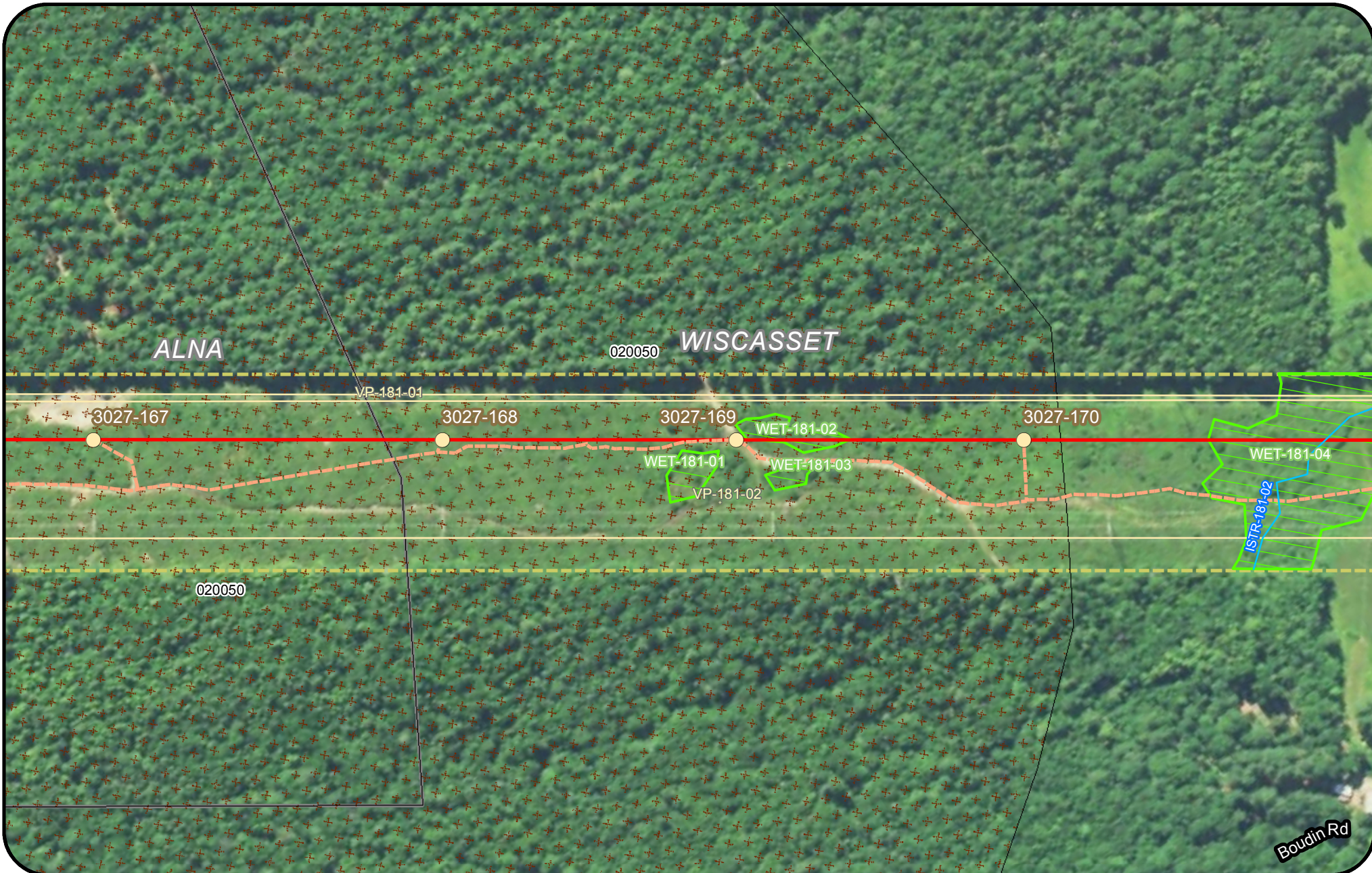


Legend			
Clearing Limits	Proposed Structure	SVP/PSVP	Waterfowl Wading Habitat (IWWH)
CMP Ownership / Easement Extent	Existing Structure	ABA	SVP and PSVP Buffer (250')
Town Boundary	Existing Substation	NVP	Substation Limit of Disturbance
Project Centerline	Proposed Converter Station	T and E Species	
Existing Transmission Line	Stream	Bald Eagle Nest	
Proposed Access Road	Wetland	Deer Wintering Area (DWA)	
	Rare Plant	Tidal Waterfowl Wading Bird Habitat (TWWH)	

**New England  
Clean Energy  
Connect**  
 Natural Resource Maps  
 Segment 5  
 250

**CENTRAL MAINE  
POWER**



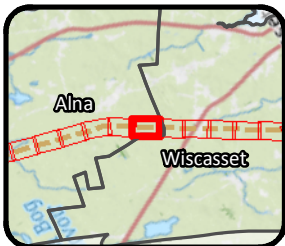
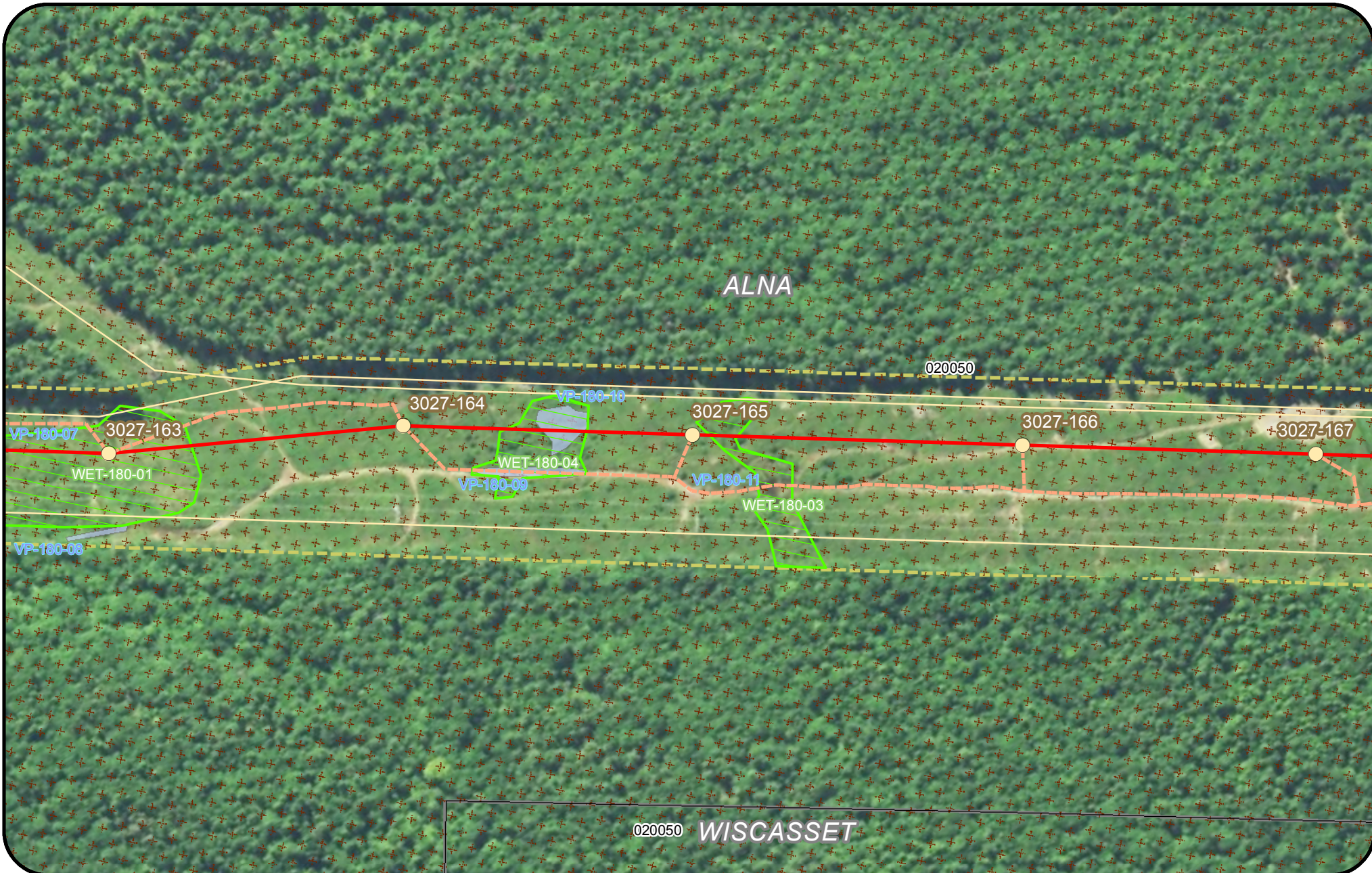


- Legend**
- Clearing Limits
  - Proposed Structure
  - SVP/ PSVP
  - Waterfowl Wading Habitat (IWWH)
  - CMP Ownership / Easement Extent
  - Existing Structure
  - ABA
  - SVP and PSVP Buffer (250')
  - Town Boundary
  - Existing Substation
  - NVP
  - Substation Limit of Disturbance
  - Project Centerline
  - Proposed Converter Station
  - T and E Species
  - Stream
  - Bald Eagle Nest
  - Existing Transmission Line
  - Proposed Access Road
  - Wetland
  - Deer Wintering Area (DWA)
  - Rare Plant
  - Tidal Waterfowl Wading Bird Habitat (TWWH)

**New England Clean Energy Connect**  
 Natural Resource Maps  
 Segment 5  
 250  
 Feet





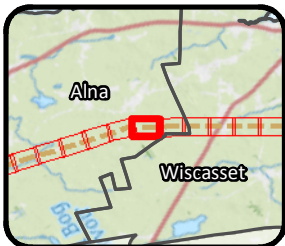


- Legend**
- Clearing Limits
  - CMP Ownership / Easement Extent
  - Town Boundary
  - Project Centerline
  - Existing Transmission Line
  - Proposed Access Road
  - Proposed Structure
  - Existing Structure
  - Existing Substation
  - Proposed Converter Station
  - Stream
  - Wetland
  - Rare Plant
  - SVP/ PSVP
  - ABA
  - NVP
  - T and E Species
  - Bald Eagle Nest
  - Deer Wintering Area (DWA)
  - Tidal Waterfowl Wading Bird Habitat (TWWH)
  - Waterfowl Wading Habitat (IWWH)
  - SVP and PSVP Buffer (250')
  - Substation Limit of Disturbance

**New England Clean Energy Connect**  
 Natural Resource Maps  
 Segment 5  
 250  
 Feet

**CENTRAL MAINE POWER**



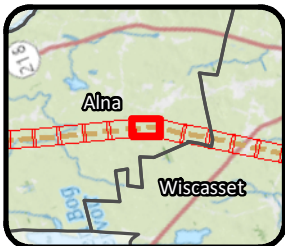


- Legend**
- Clearing Limits
  - CMP Ownership / Easement Extent
  - Town Boundary
  - Project Centerline
  - Existing Transmission Line
  - Proposed Access Road
  - Proposed Structure
  - Existing Structure
  - Existing Substation
  - Proposed Converter Station
  - Stream
  - Wetland
  - Rare Plant
  - SVP/PSVP
  - ABA
  - NVP
  - T and E Species
  - Bald Eagle Nest
  - Deer Wintering Area (DWA)
  - Tidal Waterfowl Wading Bird Habitat (TWWH)
  - Waterfowl Wading Habitat (IWWH)
  - SVP and PSVP Buffer (250')
  - Substation Limit of Disturbance

**New England  
Clean Energy  
Connect**  
Natural Resource Maps  
Segment 5  
250  
Feet





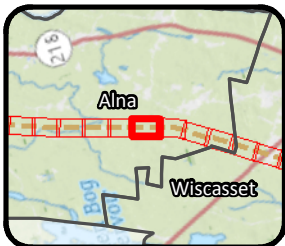


Legend			
	Clearing Limits		Proposed Structure
	CMP Ownership / Easement Extent		Existing Structure
	Town Boundary		Existing Substation
	Project Centerline		Proposed Converter Station
	Existing Transmission Line		Stream
	Proposed Access Road		Wetland
	SVP/PSVP		Rare Plant
	ABA		Waterfowl Wading Habitat (IWWH)
	NVP		SVP and PSVP Buffer (250')
	T and E Species		Substation Limit of Disturbance
	Bald Eagle Nest		
	Deer Wintering Area (DWA)		
	Tidal Waterfowl Wading Bird Habitat (TWWH)		

**New England  
Clean Energy  
Connect**  
 Natural Resource Maps  
 Segment 5  
 250

**CENTRAL MAINE  
POWER**



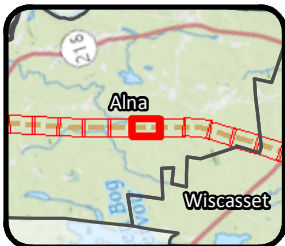



Legend			
Clearing Limits	Proposed Structure	SVP/ PSVP	Waterfowl Wading Habitat (IWWH)
CMP Ownership / Easement Extent	Existing Structure	ABA	SVP and PSVP Buffer (250')
Town Boundary	Existing Substation	NVP	Substation Limit of Disturbance
Project Centerline	Proposed Converter Station	T and E Species	
Existing Transmission Line	Stream	Bald Eagle Nest	
Proposed Access Road	Wetland	Deer Wintering Area (DWA)	
	Rare Plant	Tidal Waterfowl Wading Bird Habitat (TWWH)	

**New England  
Clean Energy  
Connect**  
 Natural Resource Maps  
 Segment 5  
 250

**CENTRAL MAINE  
POWER**



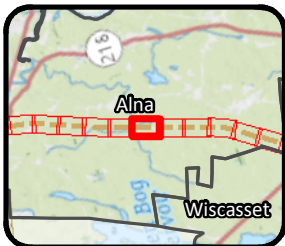



Legend			
Clearing Limits	Proposed Structure	SVP / PSVP	Waterfowl Wading Habitat (IWWH)
CMP Ownership / Easement Extent	Existing Structure	ABA	SVP and PSVP Buffer (250')
Town Boundary	Existing Substation	NVP	Substation Limit of Disturbance
Project Centerline	Proposed Converter Station	T and E Species	
Existing Transmission Line	Stream	Bald Eagle Nest	
Proposed Access Road	Wetland	Deer Wintering Area (DWA)	
	Rare Plant	Tidal Waterfowl Wading Bird Habitat (TWWH)	

**New England  
Clean Energy  
Connect**  
 Natural Resource Maps  
 Segment 5  
 250  
 Feet

**CENTRAL MAINE  
POWER**





- Legend**
- Clearing Limits
  - CMP Ownership / Easement Extent
  - Town Boundary
  - Project Centerline
  - Existing Transmission Line
  - Proposed Access Road
  - Proposed Structure
  - Existing Structure
  - Existing Substation
  - Proposed Converter Station
  - Stream
  - Wetland
  - Rare Plant
  - SVP/ PSVP
  - ABA
  - NVP
  - T and E Species
  - Bald Eagle Nest
  - Deer Wintering Area (DWA)
  - Tidal Waterfowl Wading Bird Habitat (TWWH)
  - Waterfowl Wading Habitat (IWWH)
  - SVP and PSVP Buffer (250')
  - Substation Limit of Disturbance

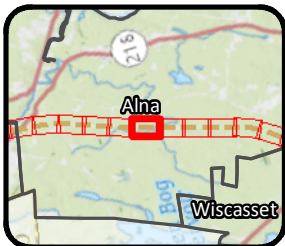
**New England  
Clean Energy  
Connect**

Natural Resource Maps  
Segment 5  
250

Feet

**CENTRAL MAINE  
POWER**



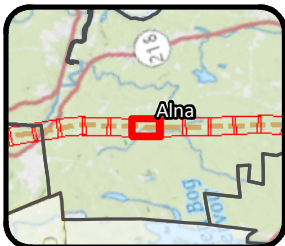


Legend			
	Clearing Limits		Proposed Structure
	CMP Ownership / Easement Extent		Existing Structure
	Town Boundary		Existing Substation
	Project Centerline		Proposed Converter Station
	Existing Transmission Line		Stream
	Proposed Access Road		Wetland
	SVP/PSVP		Rare Plant
	ABA		Waterfowl Wading Habitat (IWWH)
	NVP		SVP and PSVP Buffer (250')
	T and E Species		Substation Limit of Disturbance
	Bald Eagle Nest		
	Deer Wintering Area (DWA)		
	Tidal Waterfowl Wading Bird Habitat (TWWH)		

**New England Clean Energy Connect**  
 Natural Resource Maps  
 Segment 5  
 250

**CENTRAL MAINE POWER**



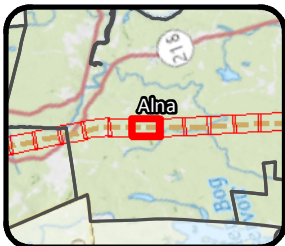


Legend			
	Clearing Limits		Proposed Structure
	CMP Ownership / Easement Extent		Existing Structure
	Town Boundary		Existing Substation
	Project Centerline		Proposed Converter Station
	Existing Transmission Line		Stream
	Proposed Access Road		Wetland
			Rare Plant
	SVP / PSVP		ABA
	NVP		T and E Species
	Bald Eagle Nest		Deer Wintering Area (DWA)
	Waterfowl Wading Habitat (IWWH)		Tidal Waterfowl Wading Bird Habitat (TWWH)
	SVP and PSVP Buffer (250')		
	Substation Limit of Disturbance		

**New England  
Clean Energy  
Connect**  
 Natural Resource Maps  
 Segment 5  
 250

**CENTRAL MAINE  
POWER**

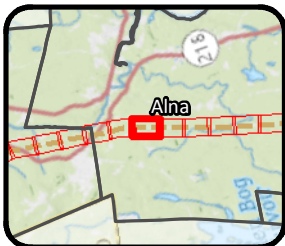




Legend			
	Clearing Limits		Proposed Structure
	CMP Ownership / Easement Extent		Existing Structure
	Town Boundary		Existing Substation
	Project Centerline		Proposed Converter Station
	Existing Transmission Line		Stream
	Proposed Access Road		Wetland
			Rare Plant
	SVP/PSVP		Waterfowl Wading Habitat (IWWH)
	ABA		SVP and PSVP Buffer (250')
	NVP		Substation Limit of Disturbance
	T and E Species		
	Bald Eagle Nest		
	Deer Wintering Area (DWA)		
	Tidal Waterfowl Wading Bird Habitat (TWWH)		

**New England Clean Energy Connect**  
 Natural Resource Maps  
 Segment 5  
 250





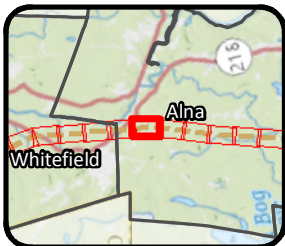
**Legend**

Clearing Limits	Proposed Structure	SVP/PSVP	Waterfowl Wading Habitat (IWWH)
CMP Ownership / Easement Extent	Existing Structure	ABA	SVP and PSVP Buffer (250')
Town Boundary	Existing Substation	NVP	Substation Limit of Disturbance
Project Centerline	Proposed Converter Station	T and E Species	
Existing Transmission Line	Stream	Bald Eagle Nest	
Proposed Access Road	Wetland	Deer Wintering Area (DWA)	
	Rare Plant	Tidal Waterfowl Wading Bird Habitat (TWWH)	

**New England  
Clean Energy  
Connect**  
 Natural Resource Maps  
 Segment 5  
 250

**CENTRAL MAINE  
POWER**



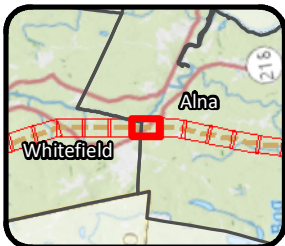
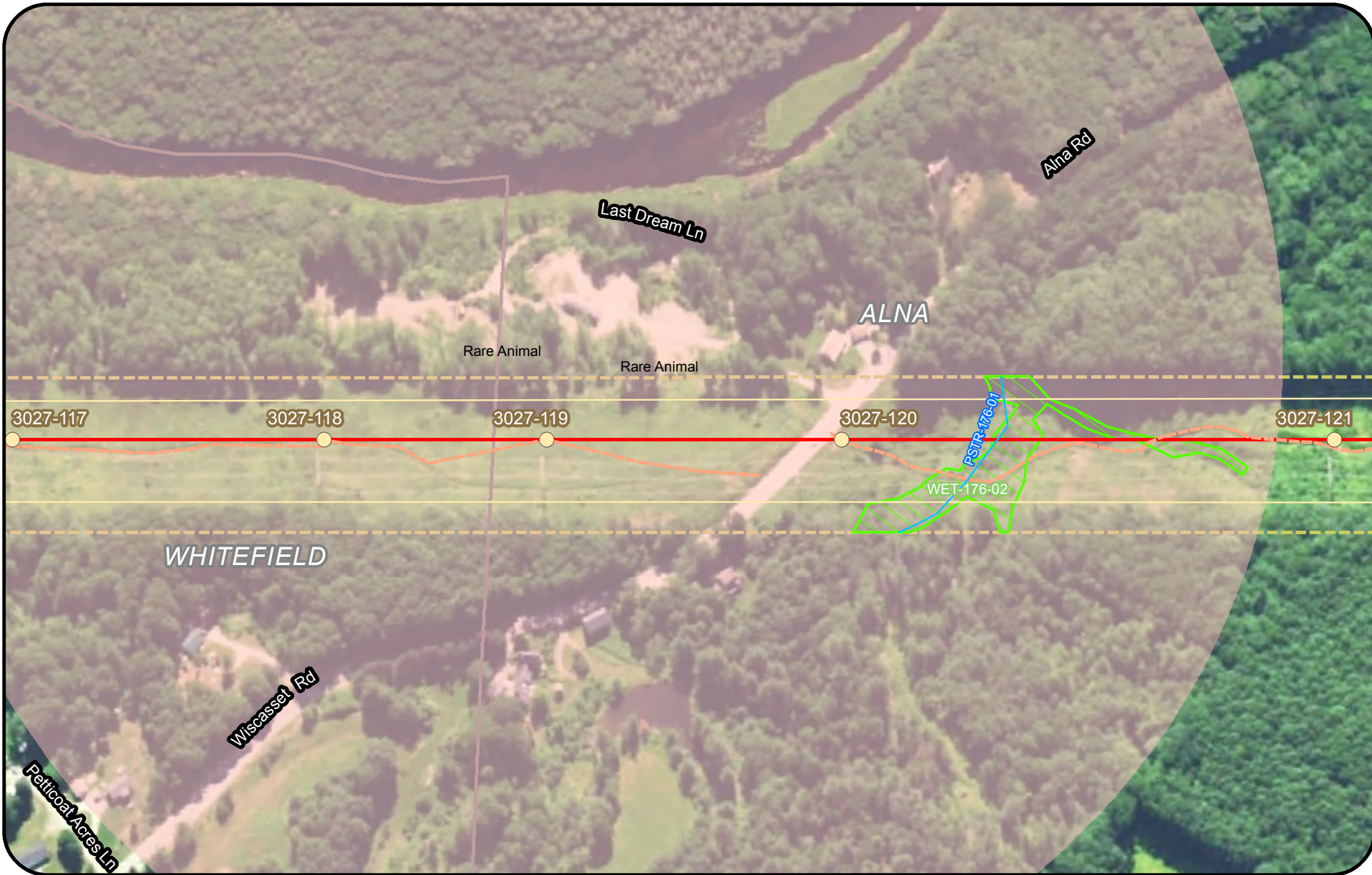


Legend			
Clearing Limits	Proposed Structure	SVP/ PSVP	Waterfowl Wading Habitat (IWWH)
CMP Ownership / Easement Extent	Existing Structure	ABA	SVP and PSVP Buffer (250')
Town Boundary	Existing Substation	NVP	Substation Limit of Disturbance
Project Centerline	Proposed Converter Station	T and E Species	
Existing Transmission Line	Stream	Bald Eagle Nest	
Proposed Access Road	Wetland	Deer Wintering Area (DWA)	
	Rare Plant	Tidal Waterfowl Wading Bird Habitat (TWWH)	

**New England  
Clean Energy  
Connect**  
 Natural Resource Maps  
 Segment 5  
 250

**CENTRAL MAINE  
POWER**



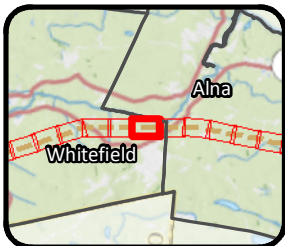
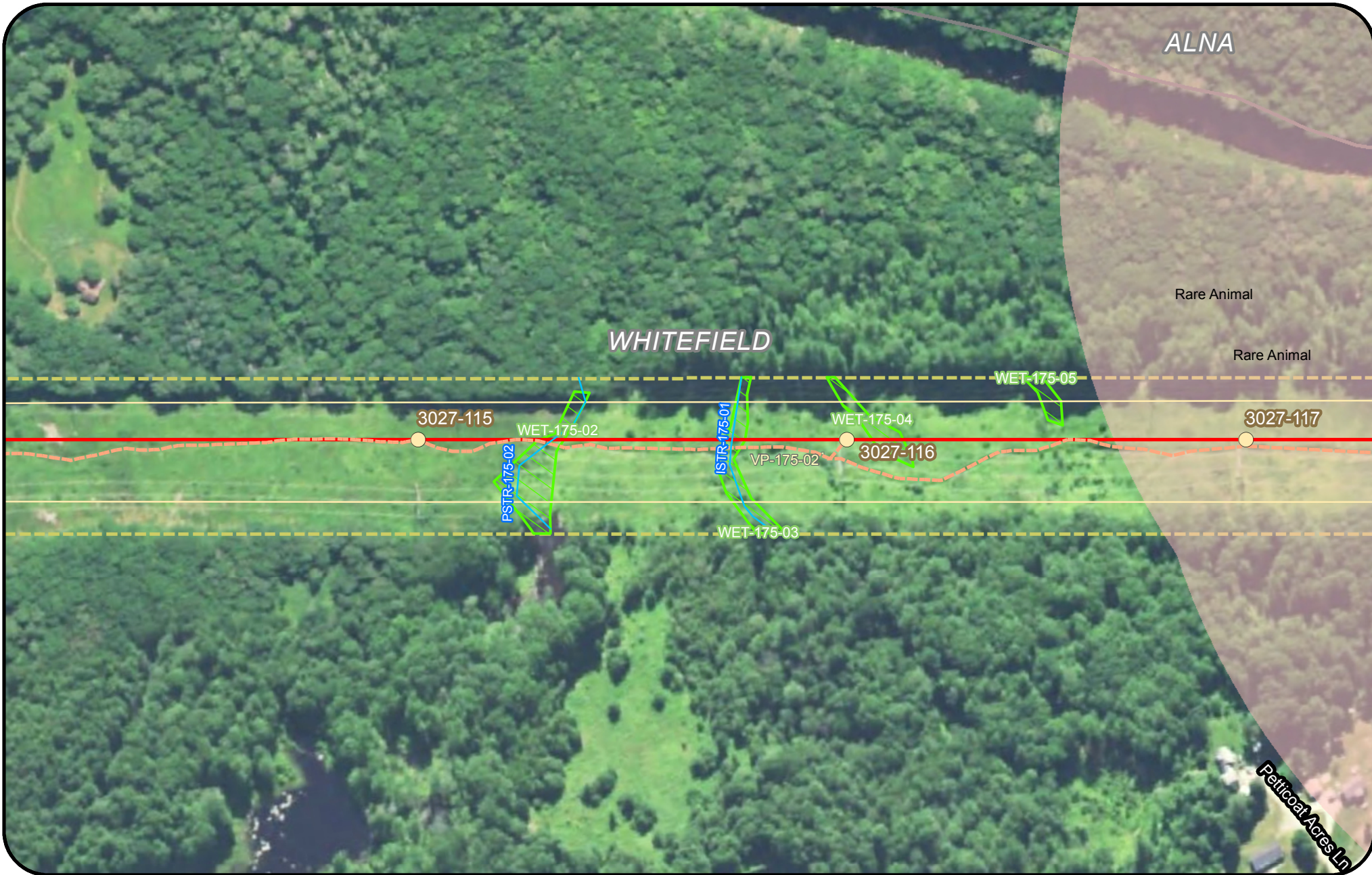


Legend				
Clearing Limits	Proposed Structure	SVP/PSVP	Waterfowl Wading Habitat (IWWH)	
CMP Ownership / Easement Extent	Existing Structure	ABA	SVP and PSVP Buffer (250')	
Town Boundary	Existing Substation	NVP		
Project Centerline	Proposed Converter Station			
Existing Transmission Line	Stream			
Proposed Access Road	Rare Plant			

**New England Clean Energy Connect**  
 Natural Resource Maps  
 Segment 5  
 250  
 Feet

Page 387 of 417 9/23/2017



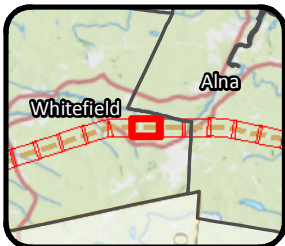


Legend			
Clearing Limits	Proposed Structure	SVP/ PSVP	Waterfowl Wading Habitat (IWWH)
CMP Ownership / Easement Extent	Existing Structure	ABA	SVP and PSVP Buffer (250')
Town Boundary	Existing Substation	NVP	Substation Limit of Disturbance
Project Centerline	Proposed Converter Station	T and E Species	
Existing Transmission Line	Stream	Bald Eagle Nest	
Proposed Access Road	Wetland	Deer Wintering Area (DWA)	
	Rare Plant	Tidal Waterfowl Wading Bird Habitat (TWWH)	

**New England  
Clean Energy  
Connect**  
 Natural Resource Maps  
 Segment 5  
 250

**CENTRAL MAINE  
POWER**





**Legend**

Clearing Limits	Proposed Structure	SVP/ PSVP	Waterfowl Wading Habitat (IWWH)
CMP Ownership / Easement Extent	Existing Structure	ABA	SVP and PSVP Buffer (250')
Town Boundary	Existing Substation	NVP	Substation Limit of Disturbance
Project Centerline	Proposed Converter Station	T and E Species	
Existing Transmission Line	Stream	Bald Eagle Nest	
Proposed Access Road	Wetland	Deer Wintering Area (DWA)	
	Rare Plant	Tidal Waterfowl Wading Bird Habitat (TWWH)	

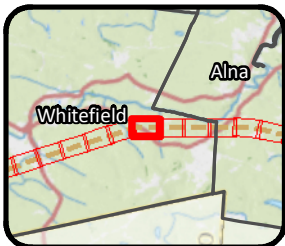
**New England  
Clean Energy  
Connect**

Natural Resource Maps  
Segment 5  
250

Feet

**CENTRAL MAINE  
POWER**



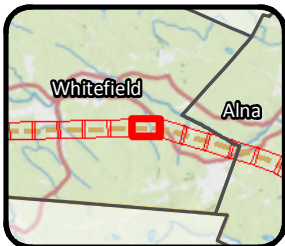


Legend			
Clearing Limits	Proposed Structure	SVP/ PSVP	Waterfowl Wading Habitat (IWWH)
CMP Ownership / Easement Extent	Existing Structure	ABA	SVP and PSVP Buffer (250')
Town Boundary	Existing Substation	NVP	Substation Limit of Disturbance
Project Centerline	Proposed Converter Station	T and E Species	
Existing Transmission Line	Stream	Bald Eagle Nest	
Proposed Access Road	Wetland	Deer Wintering Area (DWA)	
	Rare Plant	Tidal Waterfowl Wading Bird Habitat (TWWH)	

**New England Clean Energy Connect**  
 Natural Resource Maps  
 Segment 5  
 250

**CENTRAL MAINE POWER**





Legend			
	Clearing Limits		Proposed Structure
	CMP Ownership / Easement Extent		Existing Structure
	Town Boundary		Existing Substation
	Project Centerline		Proposed Converter Station
	Existing Transmission Line		Stream
	Proposed Access Road		Wetland
	Rare Plant		SVP/ PSVP
	Waterfowl Wading Habitat (IWWH)		ABA
	SVP and PSVP Buffer (250')		NVP
	Substation Limit of Disturbance		T and E Species
	Bald Eagle Nest		Deer Wintering Area (DWA)
	Tidal Waterfowl Wading Bird Habitat (TWWH)		

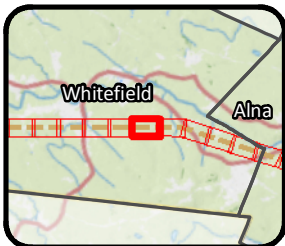
**New England  
Clean Energy  
Connect**  
 Natural Resource Maps  
 Segment 5  
 250

**CENTRAL MAINE  
POWER**





WHITEFIELD



- Legend**
- Clearing Limits
  - CMP Ownership / Easement Extent
  - Town Boundary
  - Project Centerline
  - Existing Transmission Line
  - Proposed Access Road
  - Proposed Structure
  - Existing Structure
  - Existing Substation
  - Proposed Converter Station
  - Stream
  - Wetland
  - Rare Plant
  - SVP/ PSVP
  - ABA
  - NVP
  - T and E Species
  - Bald Eagle Nest
  - Deer Wintering Area (DWA)
  - Tidal Waterfowl Wading Bird Habitat (TWWH)
  - Waterfowl Wading Habitat (IWWH)
  - SVP and PSVP Buffer (250')
  - Substation Limit of Disturbance

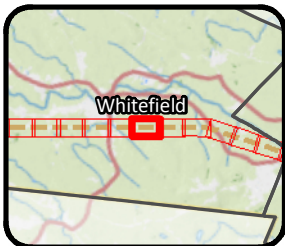
**New England  
Clean Energy  
Connect**

Natural Resource Maps  
Segment 5  
250

250 Feet

**CENTRAL MAINE  
POWER**



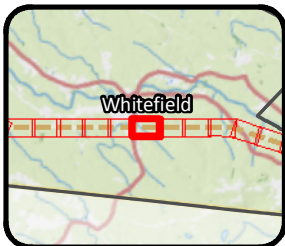
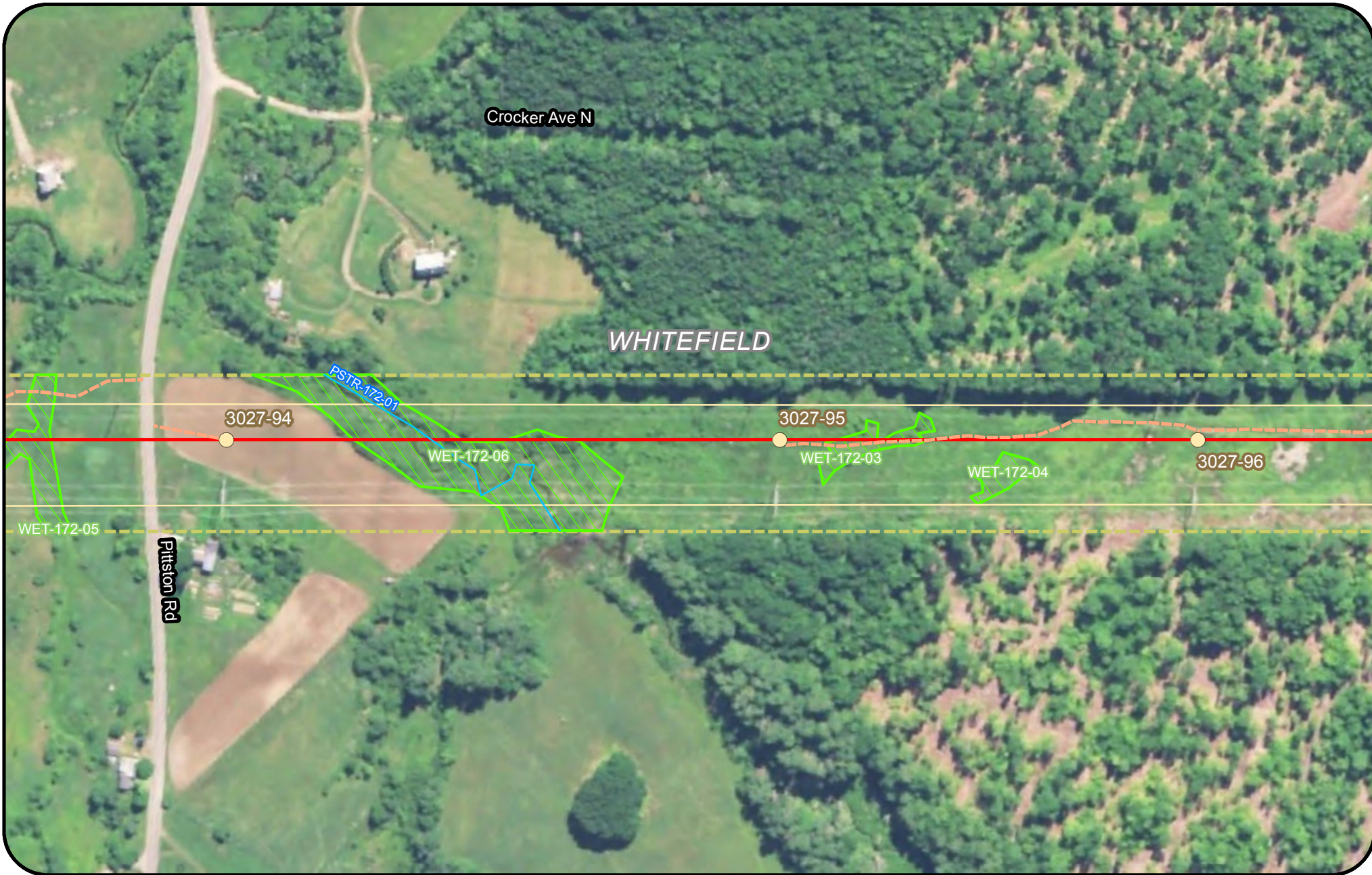


**Legend**

Clearing Limits	Proposed Structure	SVP/PSVP	Waterfowl Wading Habitat (IWWH)
CMP Ownership / Easement Extent	Existing Structure	ABA	SVP and PSVP Buffer (250')
Town Boundary	Existing Substation	NVP	Substation Limit of Disturbance
Project Centerline	Proposed Converter Station	T and E Species	
Existing Transmission Line	Stream	Bald Eagle Nest	
Proposed Access Road	Wetland	Deer Wintering Area (DWA)	
	Rare Plant	Tidal Waterfowl Wading Bird Habitat (TWWH)	

**New England  
Clean Energy  
Connect**  
 Natural Resource Maps  
 Segment 5  
 250  
 Feet



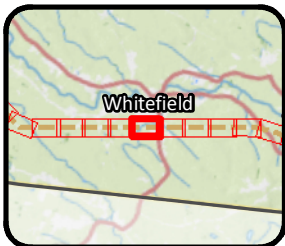


Legend			
	Clearing Limits		Proposed Structure
	CMP Ownership / Easement Extent		Existing Structure
	Town Boundary		Existing Substation
	Project Centerline		Proposed Converter Station
	Existing Transmission Line		Stream
	Proposed Access Road		Wetland
			Rare Plant
	SVP/ PSVP		Waterfowl Wading Habitat (IWWH)
	ABA		SVP and PSVP Buffer (250')
	NVP		Substation Limit of Disturbance
	T and E Species		
	Bald Eagle Nest		
	Deer Wintering Area (DWA)		
	Tidal Waterfowl Wading Bird Habitat (TWWH)		

**New England  
Clean Energy  
Connect**  
 Natural Resource Maps  
 Segment 5  
 250

**CENTRAL MAINE  
POWER**



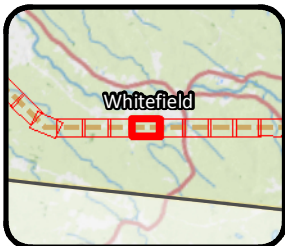


Legend			
Clearing Limits	Proposed Structure	SVP/ PSVP	Waterfowl Wading Habitat (IWWH)
CMP Ownership / Easement Extent	Existing Structure	ABA	SVP and PSVP Buffer (250')
Town Boundary	Existing Substation	NVP	Substation Limit of Disturbance
Project Centerline	Proposed Converter Station	T and E Species	
Existing Transmission Line	Stream	Bald Eagle Nest	
Proposed Access Road	Wetland	Deer Wintering Area (DWA)	
	Rare Plant	Tidal Waterfowl Wading Bird Habitat (TWWH)	

**New England  
Clean Energy  
Connect**  
 Natural Resource Maps  
 Segment 5  
 250

**CENTRAL MAINE  
POWER**





**Legend**

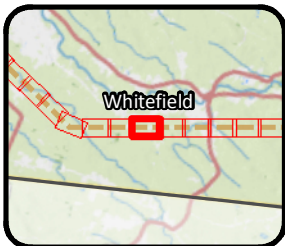
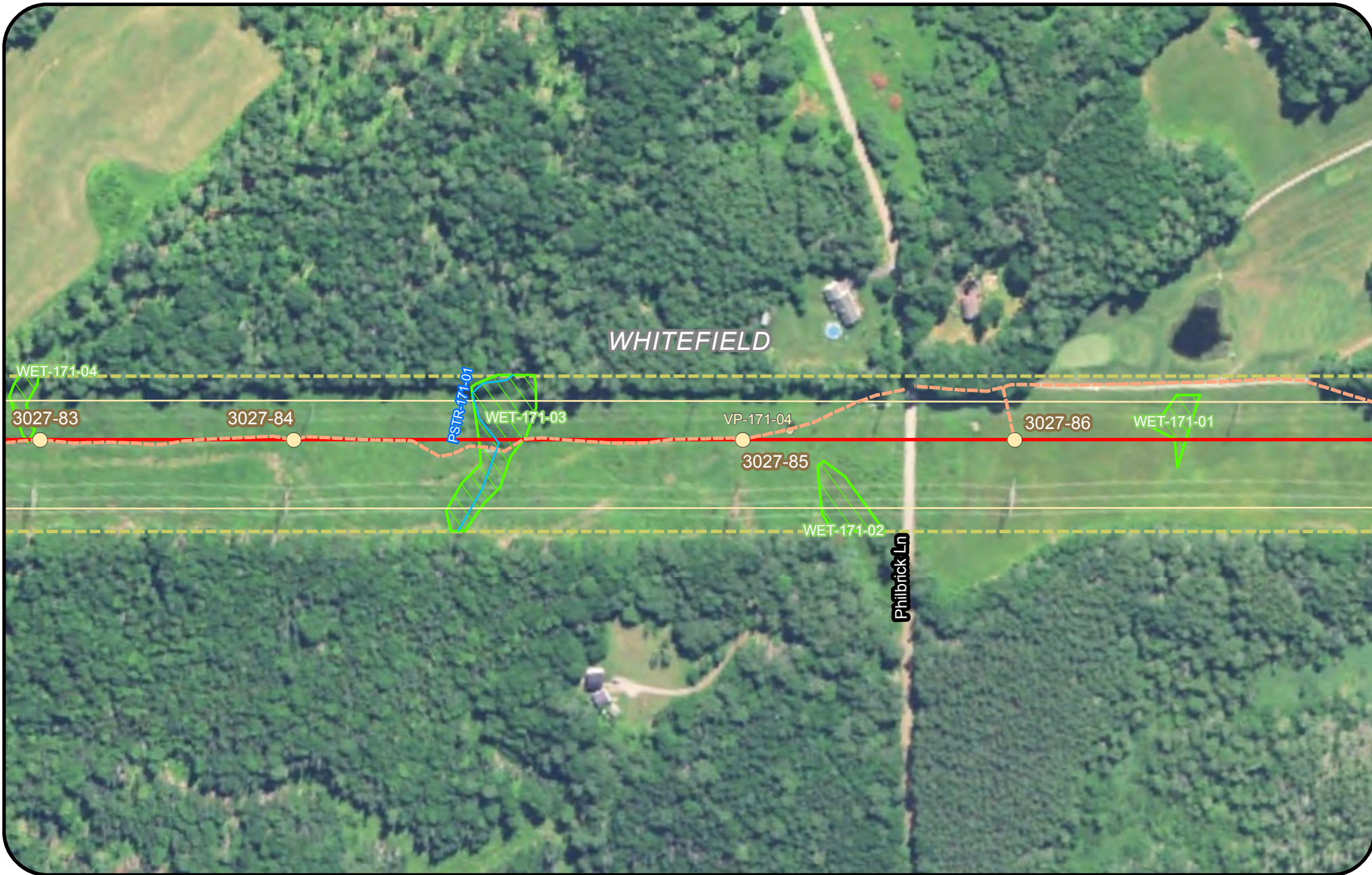
Clearing Limits	Proposed Structure	SVP/PSVP	Waterfowl Wading Habitat (IWWH)
CMP Ownership / Easement Extent	Existing Structure	ABA	SVP and PSVP Buffer (250')
Town Boundary	Existing Substation	NVP	Substation Limit of Disturbance
Project Centerline	Proposed Converter Station	T and E Species	
Existing Transmission Line	Stream	Bald Eagle Nest	
Proposed Access Road	Wetland	Deer Wintering Area (DWA)	
	Rare Plant	Tidal Waterfowl Wading Bird Habitat (TWWH)	

**New England  
Clean Energy  
Connect**

Natural Resource Maps  
Segment 5  
250

**CENTRAL MAINE  
POWER**



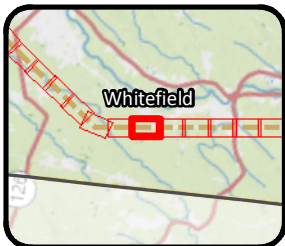


Legend			
	Clearing Limits		Proposed Structure
	CMP Ownership / Easement Extent		Existing Structure
	Town Boundary		Existing Substation
	Project Centerline		Proposed Converter Station
	Existing Transmission Line		Stream
	Proposed Access Road		Wetland
			Rare Plant
			SVP/PSVP
			ABA
			NVP
			T and E Species
			Bald Eagle Nest
			Deer Wintering Area (DWA)
			Tidal Waterfowl Wading Bird Habitat (TWWH)
			Waterfowl Wading Habitat (IWWH)
			SVP and PSVP Buffer (250')
			Substation Limit of Disturbance

**New England  
Clean Energy  
Connect**  
 Natural Resource Maps  
 Segment 5  
 250

**CENTRAL MAINE  
POWER**



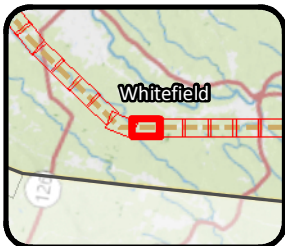
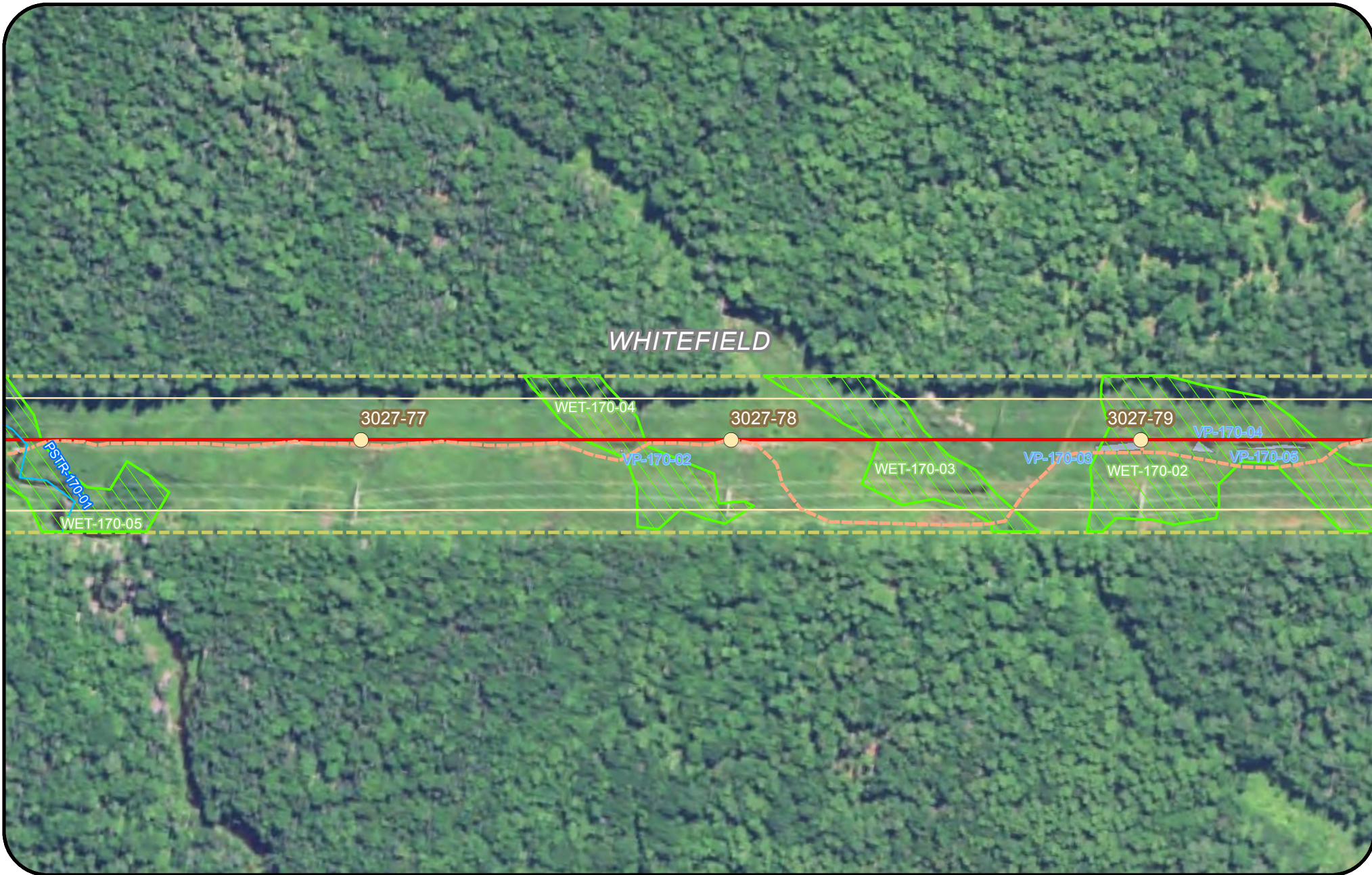


Legend			
	Clearing Limits		Proposed Structure
	CMP Ownership / Easement Extent		Existing Structure
	Town Boundary		Existing Substation
	Project Centerline		Proposed Converter Station
	Existing Transmission Line		Stream
	Proposed Access Road		Wetland
			Rare Plant
			SVP/PSVP
			ABA
			NVP
			T and E Species
			Bald Eagle Nest
			Deer Wintering Area (DWA)
			Tidal Waterfowl Wading Bird Habitat (TWWH)
			Waterfowl Wading Habitat (IWWH)
			SVP and PSVP Buffer (250')
			Substation Limit of Disturbance

**New England Clean Energy Connect**  
 Natural Resource Maps  
 Segment 5  
 250

**CENTRAL MAINE POWER**





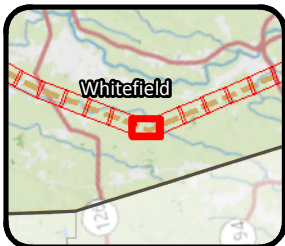
**Legend**

Clearing Limits	Proposed Structure	SVP/PSVP	Waterfowl Wading Habitat (IWWH)
CMP Ownership / Easement Extent	Existing Structure	ABA	SVP and PSVP Buffer (250')
Town Boundary	Existing Substation	NVP	Substation Limit of Disturbance
Project Centerline	Proposed Converter Station	T and E Species	
Existing Transmission Line	Stream	Bald Eagle Nest	
Proposed Access Road	Wetland	Deer Wintering Area (DWA)	
	Rare Plant	Tidal Waterfowl Wading Bird Habitat (TWWH)	

**New England  
Clean Energy  
Connect**  
 Natural Resource Maps  
 Segment 5  
 250

**CENTRAL MAINE  
POWER**



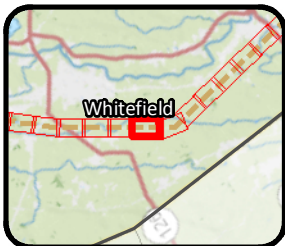


Legend			
	Clearing Limits		Proposed Structure
	CMP Ownership / Easement Extent		Existing Structure
	Town Boundary		Existing Substation
	Project Centerline		Proposed Converter Station
	Existing Transmission Line		Stream
	Proposed Access Road		Wetland
			Rare Plant
	SVP/ PSVP		Waterfowl Wading Habitat (IWWH)
	ABA		SVP and PSVP Buffer (250')
	NVP		Substation Limit of Disturbance
	T and E Species		
	Bald Eagle Nest		
	Deer Wintering Area (DWA)		
	Tidal Waterfowl Wading Bird Habitat (TWWH)		

**New England  
Clean Energy  
Connect**  
 Natural Resource Maps  
 Segment 5  
 250

**CENTRAL MAINE  
POWER**





- Legend**
- |                                 |                            |  |                                 |
|---------------------------------|----------------------------|--|---------------------------------|
| Clearing Limits                 | Proposed Structure         | SVP / PSVP                                 | Waterfowl Wading Habitat (IWWH) |
| CMP Ownership / Easement Extent | Existing Structure         | ABA  | SVP and PSVP Buffer (250')      |
| Town Boundary                   | Existing Substation        | NVP  | Substation Limit of Disturbance |
| Project Centerline              | Proposed Converter Station | T and E Species                            |                                 |
| Existing Transmission Line      | Stream                     | Bald Eagle Nest                            |                                 |
| Proposed Access Road            | Wetland                    | Deer Wintering Area (DWA)                  |                                 |
|                                 | Rare Plant                 | Tidal Waterfowl Wading Bird Habitat (TWWH) |                                 |

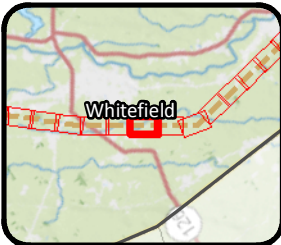
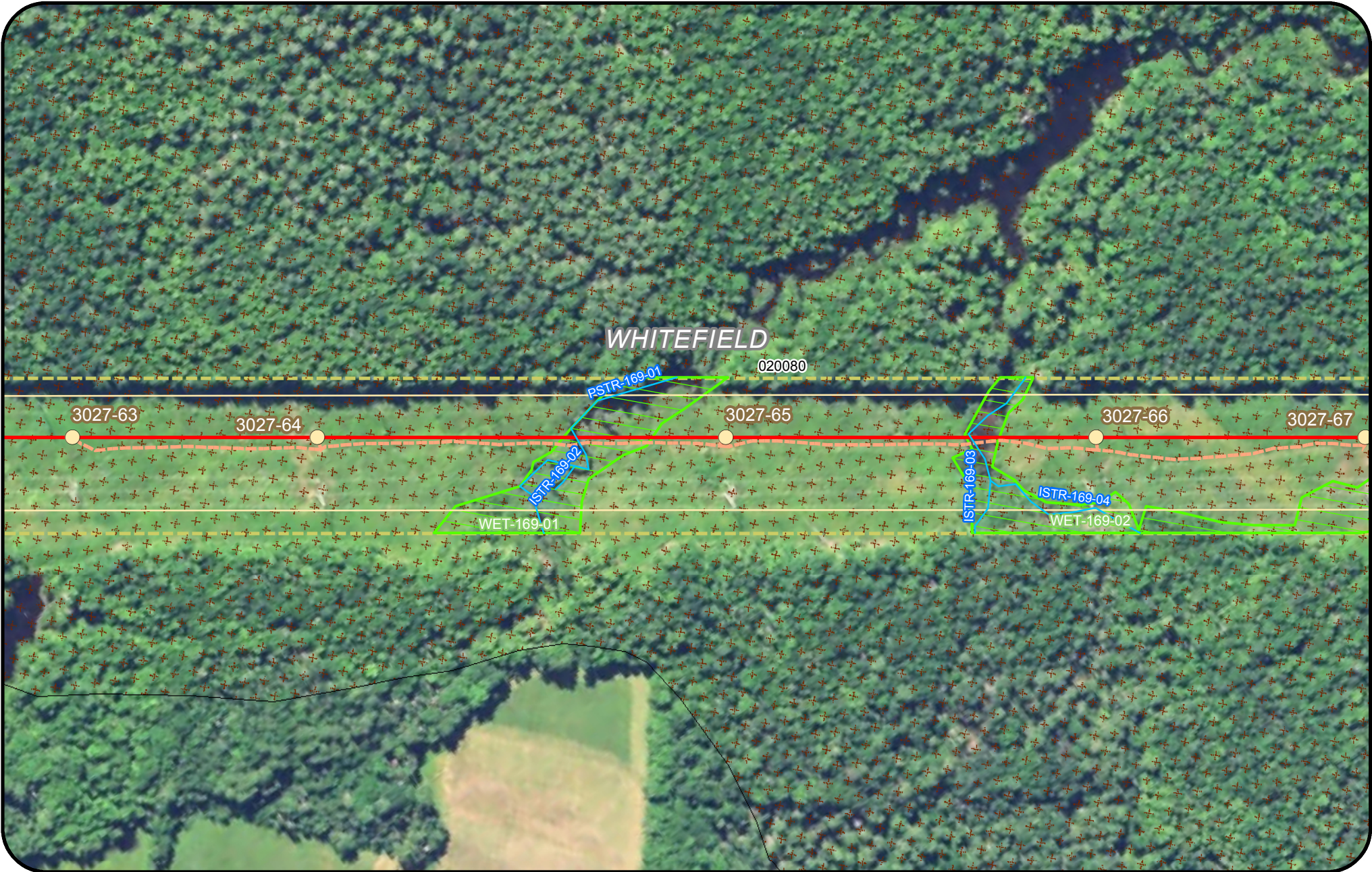
**New England  
Clean Energy  
Connect**

Natural Resource Maps  
Segment 5  
250

Feet

**CENTRAL MAINE  
POWER**



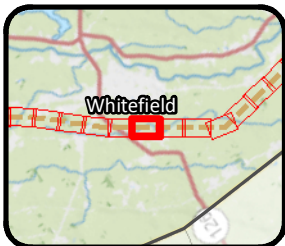


Legend	
Clearing Limits	Proposed Structure
CMP Ownership / Easement Extent	Existing Structure
Town Boundary	Proposed Converter Station
Project Centerline	Stream
Existing Transmission Line	Wetland
Proposed Access Road	Rare Plant
SVP/ PSVP	ABA
ABA	NVP
NVP	T and E Species
T and E Species	Bald Eagle Nest
Bald Eagle Nest	Deer Wintering Area (DWA)
Deer Wintering Area (DWA)	Tidal Waterfowl Wading Bird Habitat (TWWH)
Tidal Waterfowl Wading Bird Habitat (TWWH)	Waterfowl Wading Habitat (IWWH)
SVP and PSVP Buffer (250')	Substation Limit of Disturbance

**New England  
Clean Energy  
Connect**  
 Natural Resource Maps  
 Segment 5  
 250

**CENTRAL MAINE  
POWER**





Legend			
Clearing Limits	Proposed Structure	SVP/ PSVP	Waterfowl Wading Habitat (IWWH)
CMP Ownership / Easement Extent	Existing Structure	ABA	SVP and PSVP Buffer (250')
Town Boundary	Existing Substation	NVP	Substation Limit of Disturbance
Project Centerline	Proposed Converter Station	T and E Species	Bald Eagle Nest
Existing Transmission Line	Stream	Deer Wintering Area (DWA)	Tidal Waterfowl Wading Bird Habitat (TWWH)
Proposed Access Road	Wetland	Rare Plant	

**New England  
Clean Energy  
Connect**

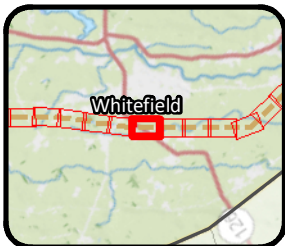
Natural Resource Maps  
Segment 5  
250

Feet

**CENTRAL MAINE  
POWER**



# WHITEFIELD

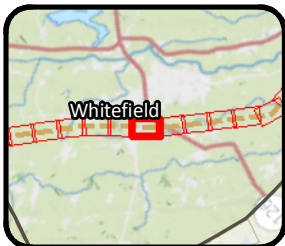
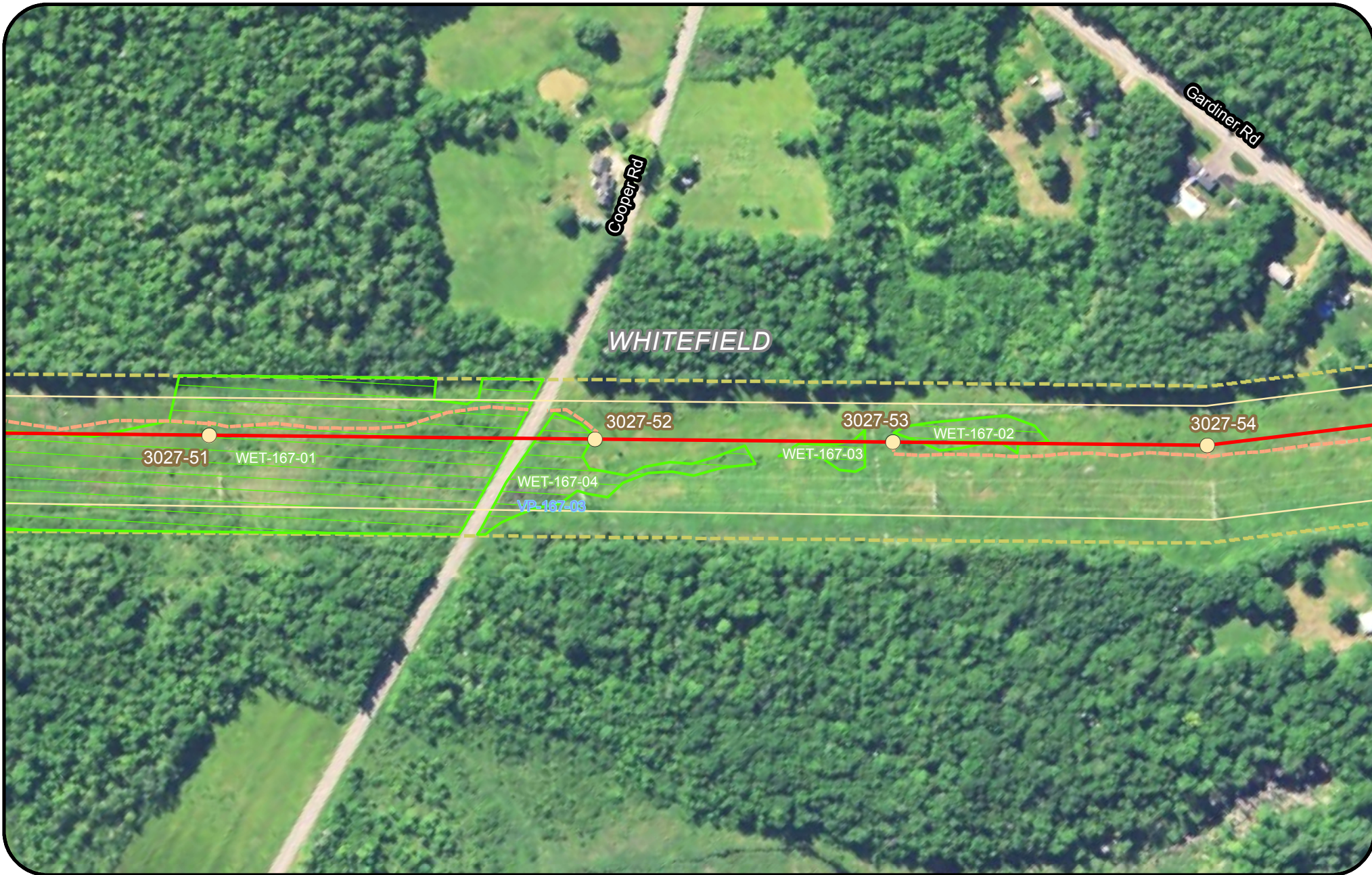


Legend			
Clearing Limits	Proposed Structure	SVP/ PSVP	Waterfowl Wading Habitat (IWWH)
CMP Ownership / Easement Extent	Existing Structure	ABA	SVP and PSVP Buffer (250')
Town Boundary	Existing Substation	NVP	Substation Limit of Disturbance
Project Centerline	Proposed Converter Station	T and E Species	
Existing Transmission Line	Stream	Bald Eagle Nest	
Proposed Access Road	Wetland	Deer Wintering Area (DWA)	
	Rare Plant	Tidal Waterfowl Wading Bird Habitat (TWWH)	

**New England Clean Energy Connect**  
 Natural Resource Maps  
 Segment 5  
 250  
 Feet

**CENTRAL MAINE POWER**

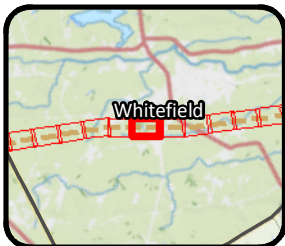




Legend			
	Clearing Limits		Proposed Structure
	CMP Ownership / Easement Extent		Existing Structure
	Town Boundary		Existing Substation
	Project Centerline		Proposed Converter Station
	Existing Transmission Line		Stream
	Proposed Access Road		Wetland
			Rare Plant
			SVP/PSVP
			ABA
			NVP
			T and E Species
			Bald Eagle Nest
			Deer Wintering Area (DWA)
			Tidal Waterfowl Wading Bird Habitat (TWWH)
			Waterfowl Wading Habitat (IWWH)
			SVP and PSVP Buffer (250')
			Substation Limit of Disturbance

**New England Clean Energy Connect**  
 Natural Resource Maps  
 Segment 5  
 250  
 Feet



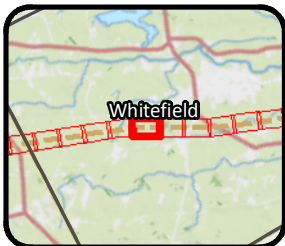


Legend			
	Clearing Limits		Proposed Structure
	CMP Ownership / Easement Extent		Existing Structure
	Town Boundary		Existing Substation
	Project Centerline		Proposed Converter Station
	Existing Transmission Line		Stream
	Proposed Access Road		Wetland
			Rare Plant
			SVP/PSVP
			ABA
			NVP
			T and E Species
			Bald Eagle Nest
			Deer Wintering Area (DWA)
			Tidal Waterfowl Wading Bird Habitat (TWWH)
			Waterfowl Wading Habitat (IWWH)
			SVP and PSVP Buffer (250')
			Substation Limit of Disturbance

**New England  
Clean Energy  
Connect**  
 Natural Resource Maps  
 Segment 5  
 250

**CENTRAL MAINE  
POWER**



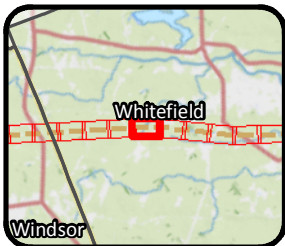
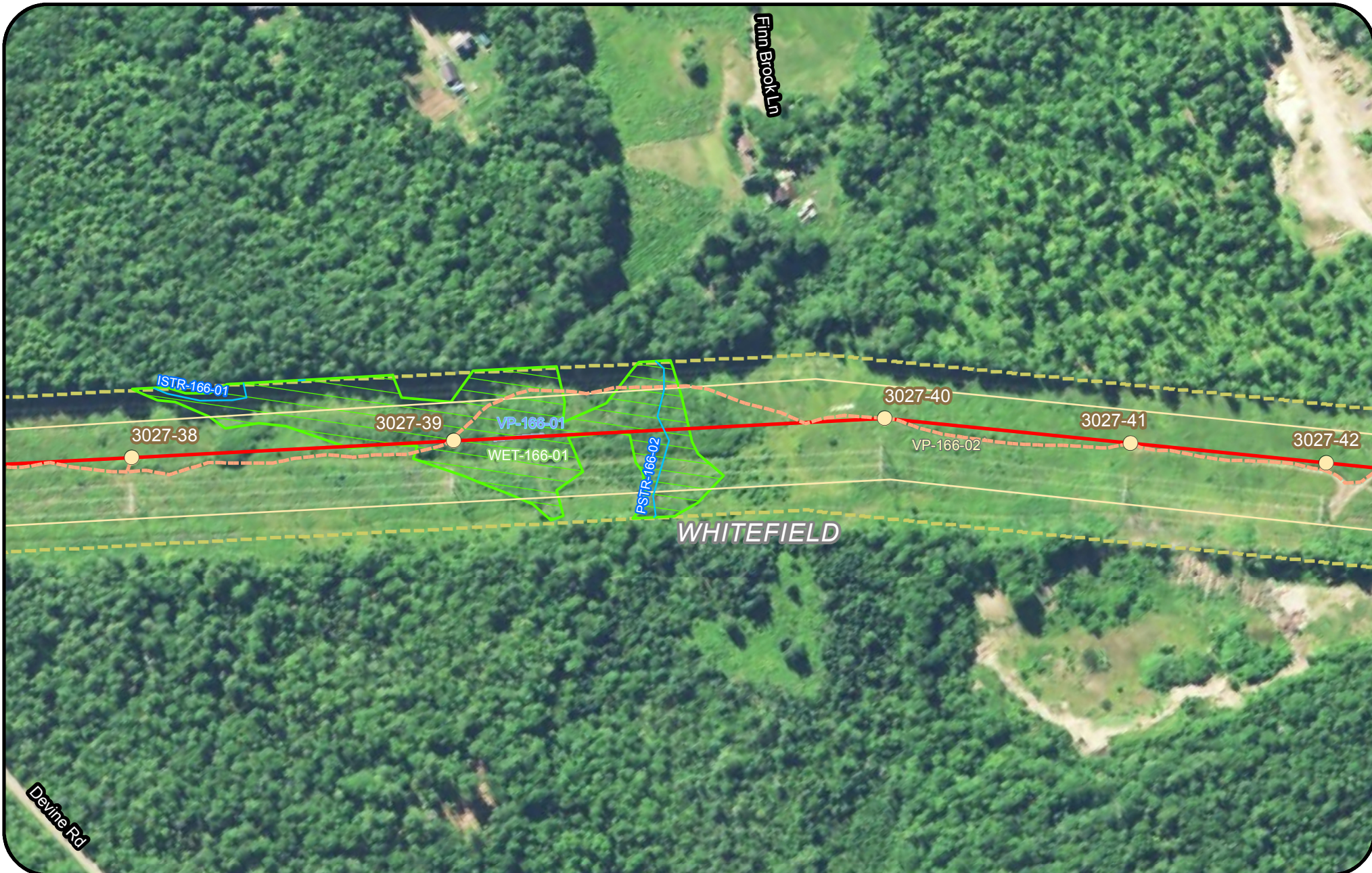


Legend			
	Clearing Limits		Proposed Structure
	CMP Ownership / Easement Extent		Existing Structure
	Town Boundary		Existing Substation
	Project Centerline		Proposed Converter Station
	Existing Transmission Line		Stream
	Proposed Access Road		Wetland
			Rare Plant
			SVP/PSVP
			ABA
			NVP
			T and E Species
			Bald Eagle Nest
			Deer Wintering Area (DWA)
			Tidal Waterfowl Wading Bird Habitat (TWWH)
			Waterfowl Wading Habitat (IWWH)
			SVP and PSVP Buffer (250')
			Substation Limit of Disturbance

**New England  
Clean Energy  
Connect**  
 Natural Resource Maps  
 Segment 5  
 250

**CENTRAL MAINE  
POWER**





Legend			
Clearing Limits	Proposed Structure	SVP/ PSVP	Waterfowl Wading Habitat (IWWH)
CMP Ownership / Easement Extent	Existing Structure	ABA	SVP and PSVP Buffer (250')
Town Boundary	Existing Substation	NVP	Substation Limit of Disturbance
Project Centerline	Proposed Converter Station	T and E Species	Bald Eagle Nest
Existing Transmission Line	Stream	Deer Wintering Area (DWA)	Tidal Waterfowl Wading Bird Habitat (TWWH)
Proposed Access Road	Wetland		
	Rare Plant		

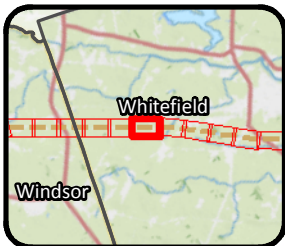
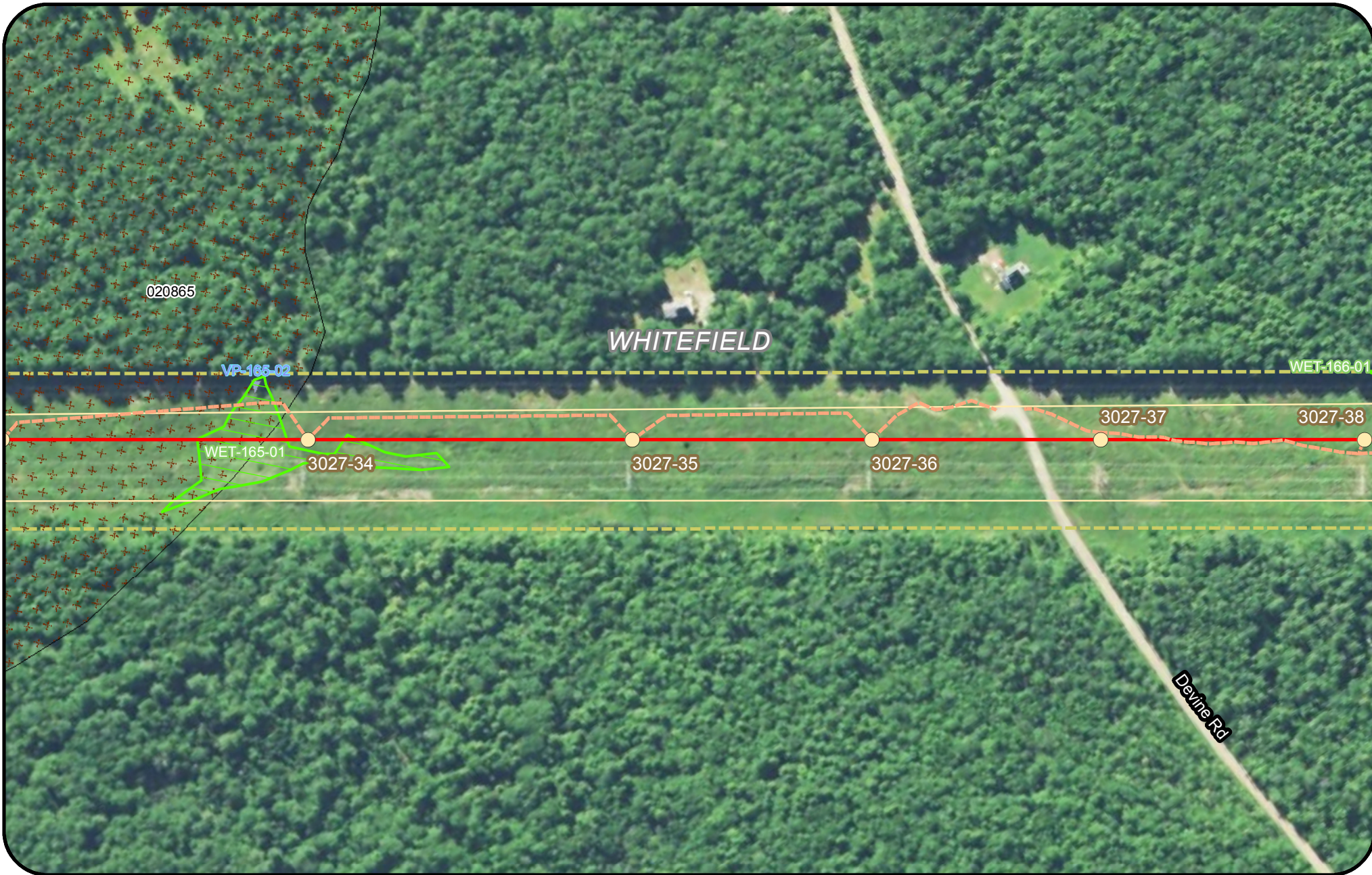
**New England  
Clean Energy  
Connect**

Natural Resource Maps  
Segment 5  
250

250 Feet

**CENTRAL MAINE  
POWER**



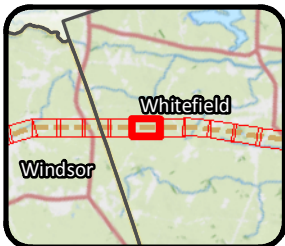
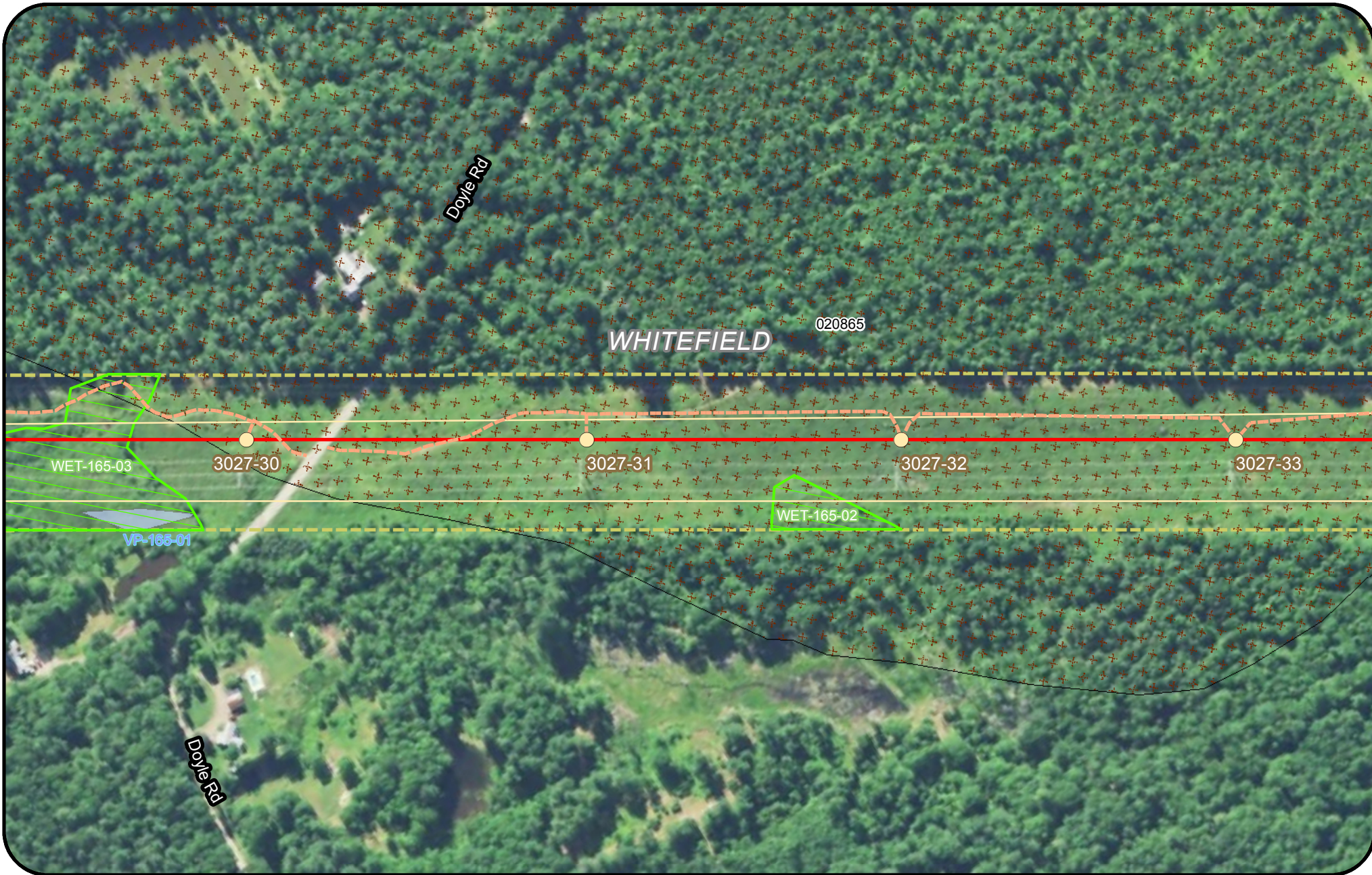


Legend			
Clearing Limits	Proposed Structure	SVP/ PSVP	Waterfowl Wading Habitat (IWWH)
CMP Ownership / Easement Extent	Existing Structure	ABA	SVP and PSVP Buffer (250')
Town Boundary	Existing Substation	NVP	Substation Limit of Disturbance
Project Centerline	Proposed Converter Station	T and E Species	
Existing Transmission Line	Stream	Bald Eagle Nest	
Proposed Access Road	Wetland	Deer Wintering Area (DWA)	
	Rare Plant	Tidal Waterfowl Wading Bird Habitat (TWWH)	

**New England Clean Energy Connect**  
 Natural Resource Maps  
 Segment 5  
 250  
 Feet

**CENTRAL MAINE POWER**





Legend			
Clearing Limits	Proposed Structure	SVP/ PSVP	Waterfowl Wading Habitat (IWWH)
CMP Ownership / Easement Extent	Existing Structure	ABA	SVP and PSVP Buffer (250')
Town Boundary	Existing Substation	NVP	Substation Limit of Disturbance
Project Centerline	Proposed Converter Station	T and E Species	Bald Eagle Nest
Existing Transmission Line	Stream	Deer Wintering Area (DWA)	Tidal Waterfowl Wading Bird Habitat (TWWH)
Proposed Access Road	Wetland	Rare Plant	

**New England Clean Energy Connect**  
 Natural Resource Maps  
 Segment 5  
 250  
 Feet

**CENTRAL MAINE POWER**



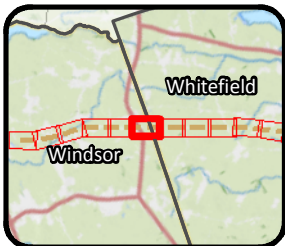


**Legend**

Clearing Limits	Proposed Structure	SVP/ PSVP	Waterfowl Wading Habitat (IWWH)
CMP Ownership / Easement Extent	Existing Structure	ABA	SVP and PSVP Buffer (250')
Town Boundary	Existing Substation	NVP	Substation Limit of Disturbance
Project Centerline	Proposed Converter Station	T and E Species	
Existing Transmission Line	Stream	Bald Eagle Nest	
Proposed Access Road	Wetland	Deer Wintering Area (DWA)	
	Rare Plant	Tidal Waterfowl Wading Bird Habitat (TWWH)	

**New England Clean Energy Connect**  
 Natural Resource Maps  
 Segment 5  
 250

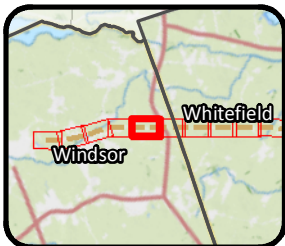




Legend			
Clearing Limits	Proposed Structure	SVP/ PSVP	Waterfowl Wading Habitat (IWWH)
CMP Ownership / Easement Extent	Existing Structure	ABA	SVP and PSVP Buffer (250')
Town Boundary	Existing Substation	NVP	Substation Limit of Disturbance
Project Centerline	Proposed Converter Station	T and E Species	
Existing Transmission Line	Stream	Bald Eagle Nest	
Proposed Access Road	Wetland	Deer Wintering Area (DWA)	
	Rare Plant	Tidal Waterfowl Wading Bird Habitat (TWWH)	

**New England Clean Energy Connect**  
 Natural Resource Maps  
 Segment 5  
 250





Legend			
Clearing Limits	Proposed Structure	SVP/ PSVP	Waterfowl Wading Habitat (IWWH)
CMP Ownership / Easement Extent	Existing Structure	ABA	SVP and PSVP Buffer (250')
Town Boundary	Existing Substation	NVP	Substation Limit of Disturbance
Project Centerline	Proposed Converter Station	T and E Species	
Existing Transmission Line	Stream	Bald Eagle Nest	
Proposed Access Road	Wetland	Deer Wintering Area (DWA)	
	Rare Plant	Tidal Waterfowl Wading Bird Habitat (TWWH)	

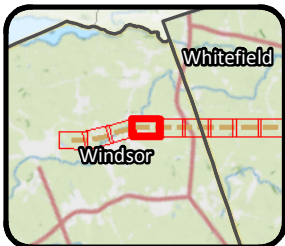
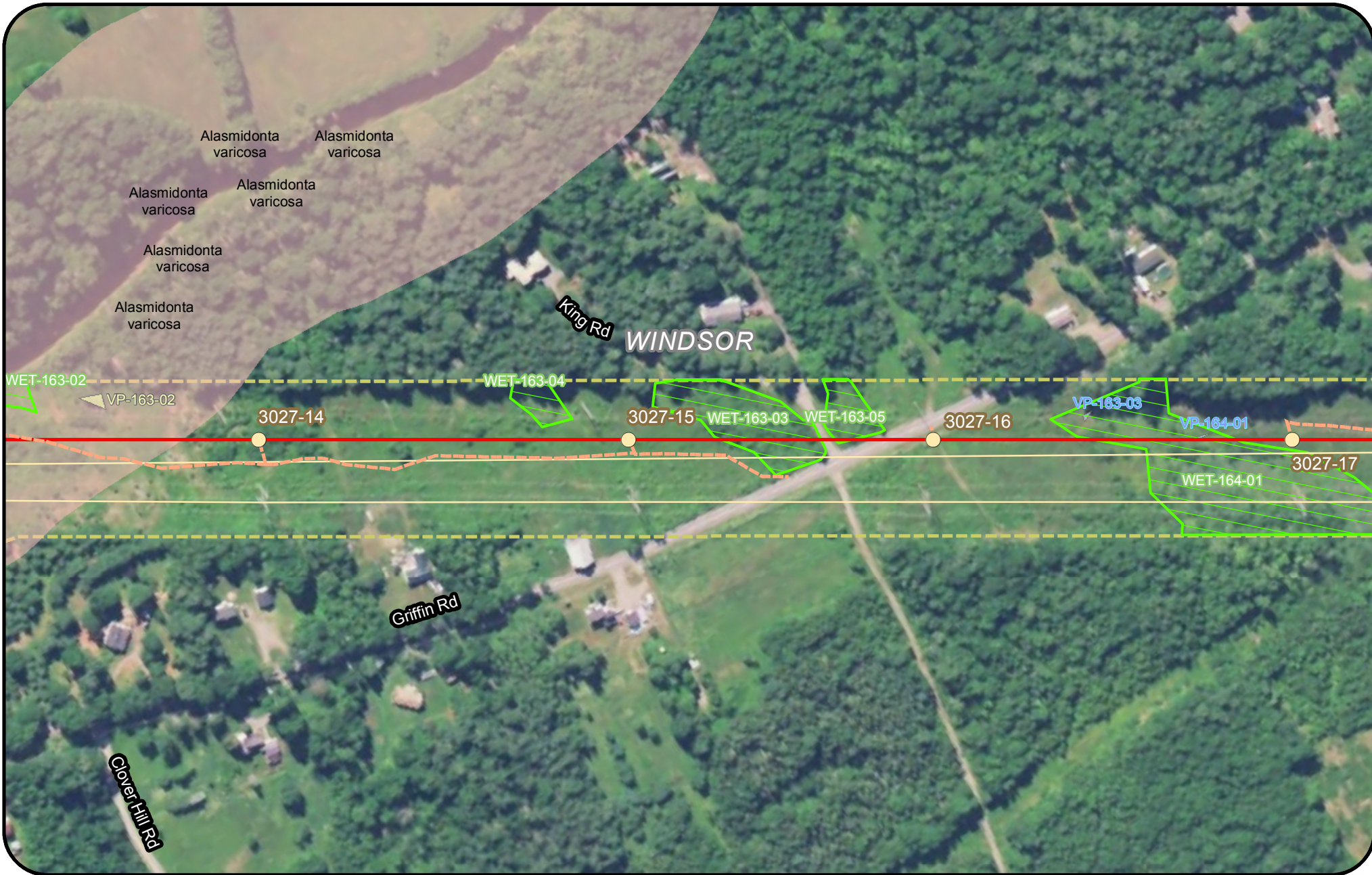
**New England  
Clean Energy  
Connect**

Natural Resource Maps  
Segment 5  
250

250 Feet

**CENTRAL MAINE  
POWER**





Legend			
Clearing Limits	Proposed Structure	SVP/ PSVP	Waterfowl Wading Habitat (IWWH)
CMP Ownership / Easement Extent	Existing Structure	ABA	SVP and PSVP Buffer (250')
Town Boundary	Existing Substation	NVP	Substation Limit of Disturbance
Project Centerline	Proposed Converter Station	T and E Species	
Existing Transmission Line	Stream	Bald Eagle Nest	
Proposed Access Road	Wetland	Deer Wintering Area (DWA)	
	Rare Plant	Tidal Waterfowl Wading Bird Habitat (TWWH)	

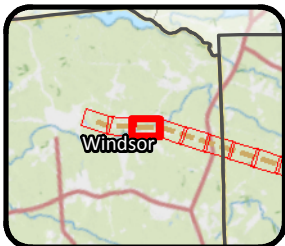
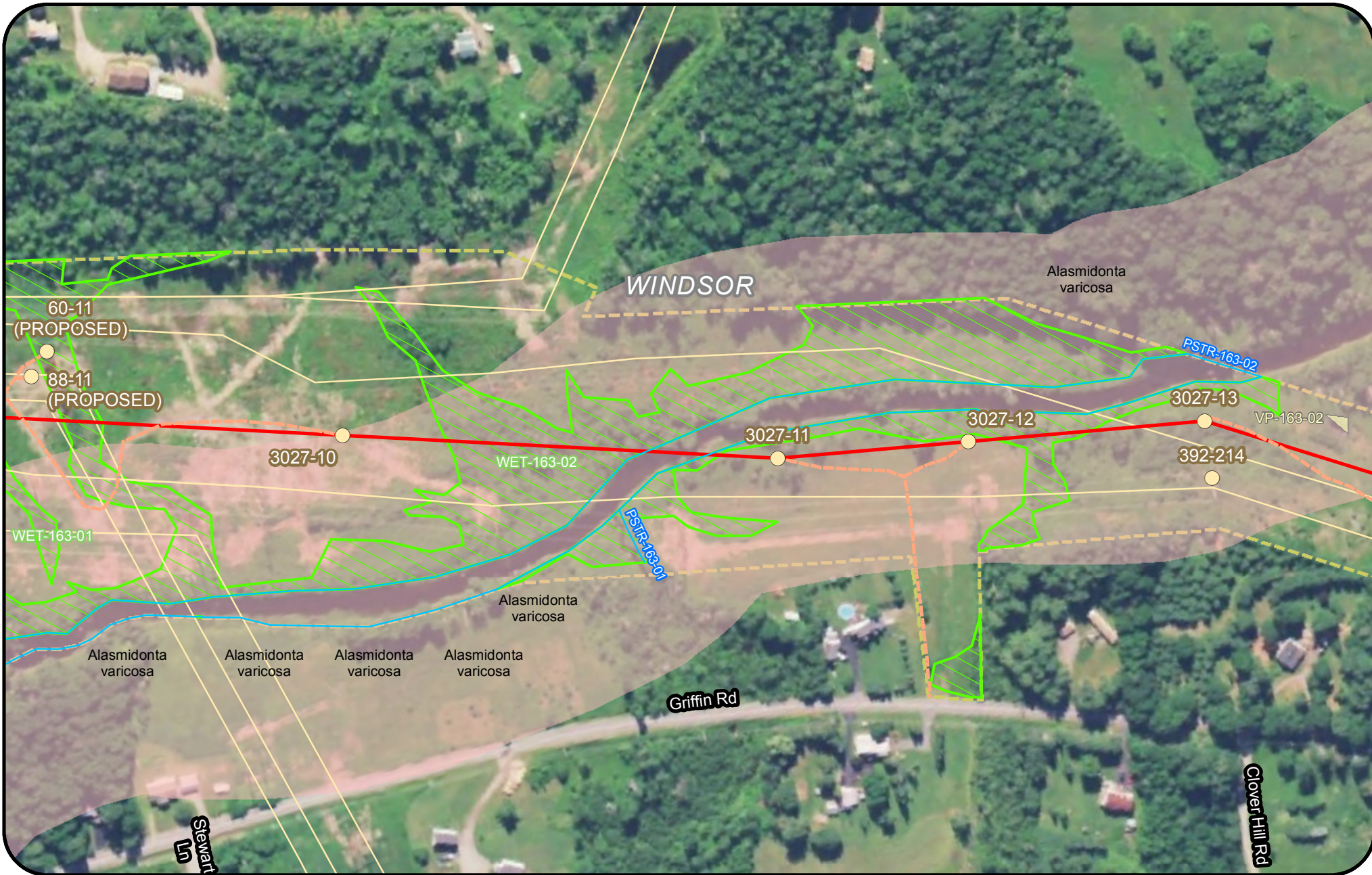
**New England  
Clean Energy  
Connect**

Natural Resource Maps  
Segment 5  
250

250 Feet

**CENTRAL MAINE  
POWER**



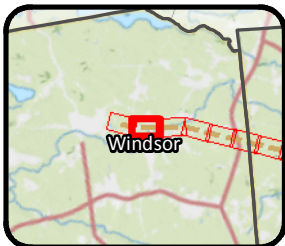
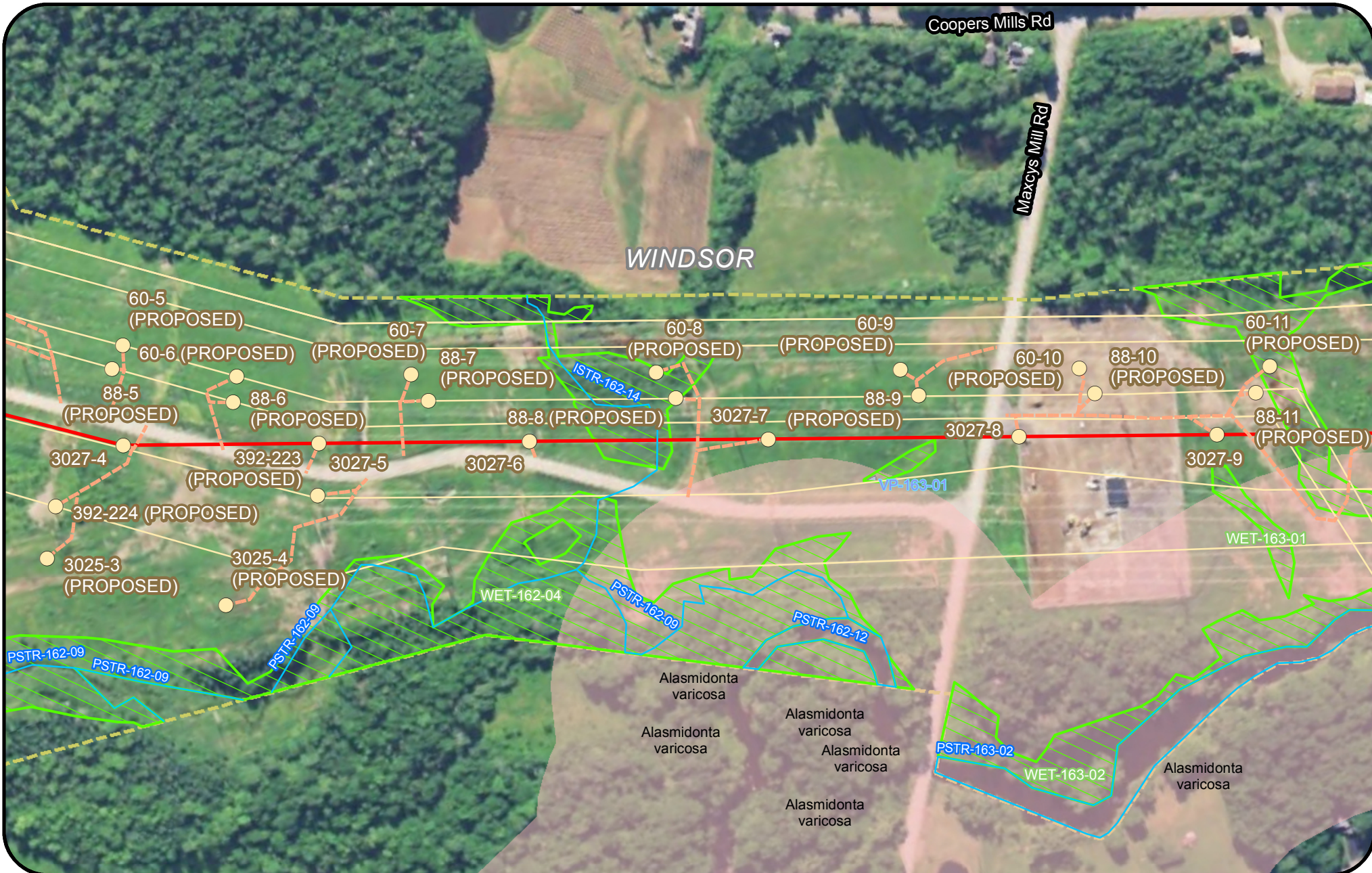


Legend			
Clearing Limits	Proposed Structure	SVP/ PSVP	Waterfowl Wading Habitat (IWWH)
CMP Ownership / Easement Extent	Existing Structure	ABA	SVP and PSVP Buffer (250')
Town Boundary	Existing Substation	NVP	Substation Limit of Disturbance
Project Centerline	Proposed Converter Station	T and E Species	
Existing Transmission Line	Stream	Bald Eagle Nest	
Proposed Access Road	Wetland	Deer Wintering Area (DWA)	
	Rare Plant	Tidal Waterfowl Wading Bird Habitat (TWWH)	

**New England  
Clean Energy  
Connect**  
 Natural Resource Maps  
 Segment 5  
 250

**CENTRAL MAINE  
POWER**





Legend			
Clearing Limits	Proposed Structure	SVP/ PSVP	Waterfowl Wading Habitat (IWWH)
CMP Ownership / Easement Extent	Existing Structure	ABA	SVP and PSVP Buffer (250')
Town Boundary	Existing Substation	NVP	Substation Limit of Disturbance
Project Centerline	Proposed Converter Station	T and E Species	
Existing Transmission Line	Stream	Bald Eagle Nest	
Proposed Access Road	Wetland	Deer Wintering Area (DWA)	
	Rare Plant	Tidal Waterfowl Wading Bird Habitat (TWWH)	

**New England Clean Energy Connect**

Natural Resource Maps  
Segment 5  
250

Feet

**CENTRAL MAINE POWER**





Legend			
Clearing Limits	Proposed Structure	SVP/ PSVP	Waterfowl Wading Habitat (IWWH)
CMP Ownership / Easement Extent	Existing Structure	ABA	SVP and PSVP Buffer (250')
Town Boundary	Existing Substation	NVP	Substation Limit of Disturbance
Project Centerline	Proposed Converter Station	T and E Species	
Existing Transmission Line	Stream	Bald Eagle Nest	
Proposed Access Road	Wetland	Deer Wintering Area (DWA)	
	Rare Plant	Tidal Waterfowl Wading Bird Habitat (TWWH)	

**New England  
Clean Energy  
Connect**

Natural Resource Maps  
Segment 5  
250

Feet

**CENTRAL MAINE  
POWER**