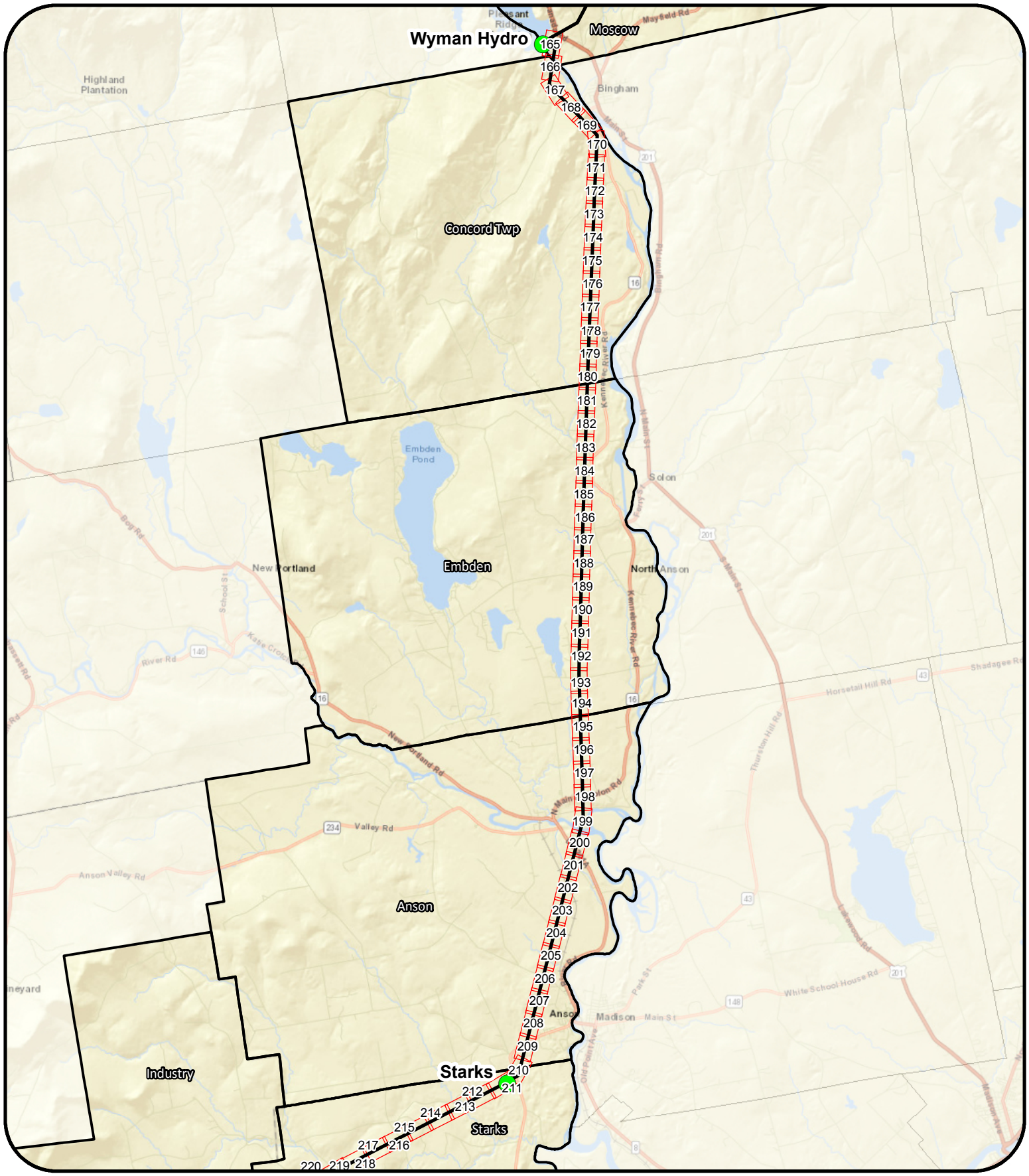



Legend

- Project Centerline
- Map Pages
- Substation

10,000 Feet

New England Clean Energy Connect

Natural Resource Maps
Segment 3
Overview A

CENTRAL MAINE POWER

9/23/2017

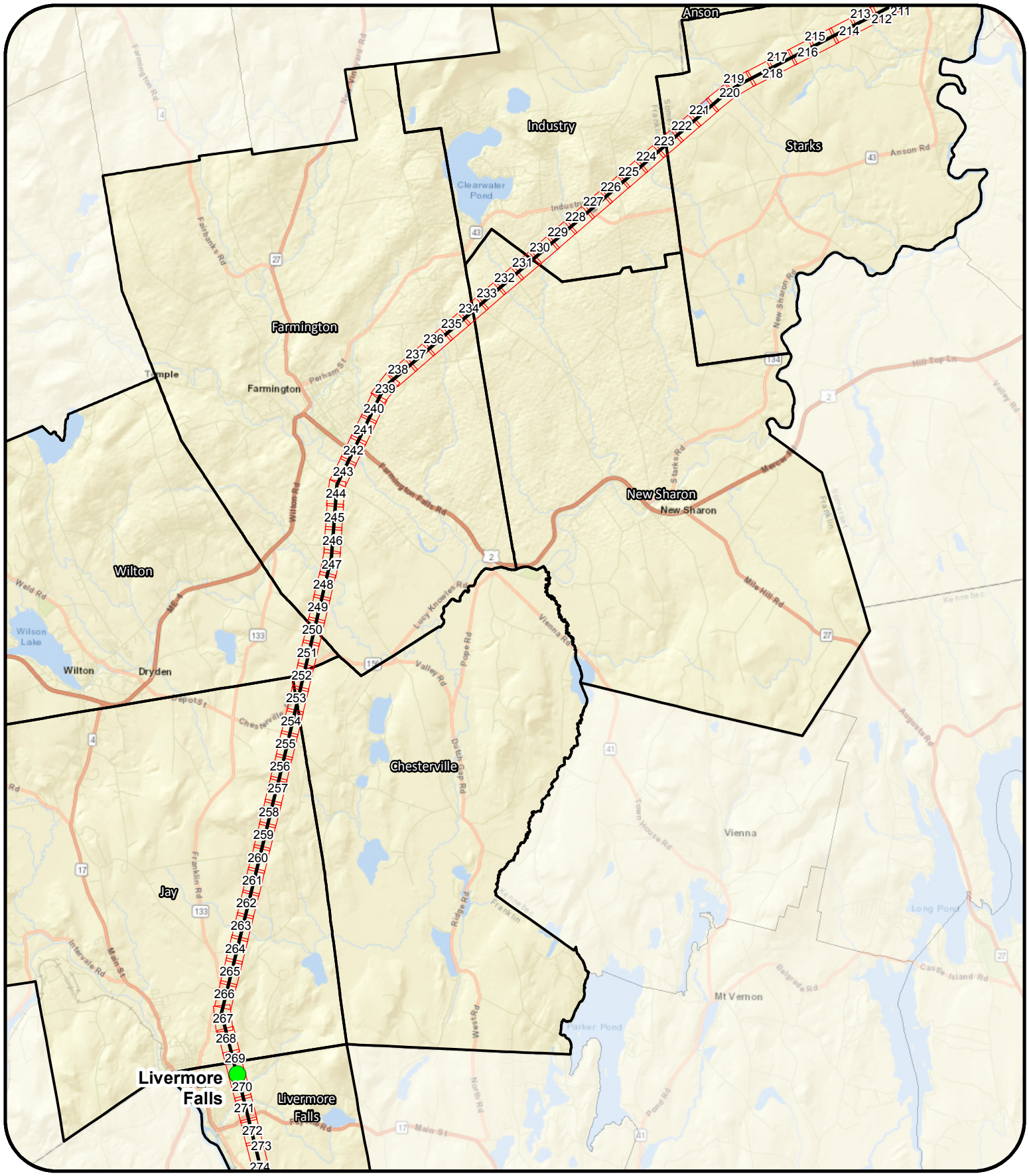



Legend

- Project Centerline
- Map Pages
- Substation

10,000 Feet

New England Clean Energy Connect

Natural Resource Maps
Segment 3
Overview B

CENTRAL MAINE POWER

9/23/2017

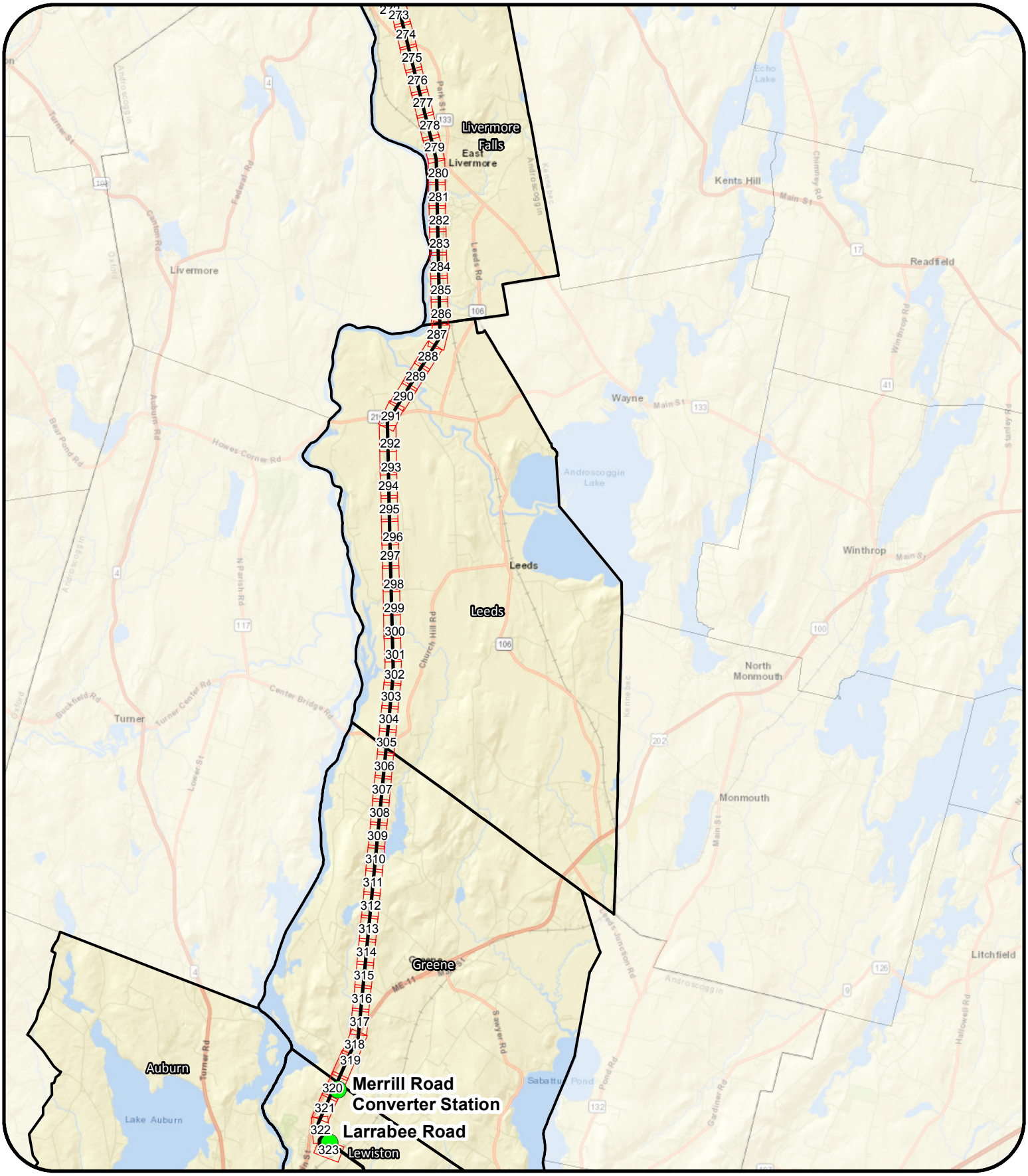



Legend

- Project Centerline
- Map Pages
- Substation

10,000 Feet

New England Clean Energy Connect

Natural Resource Maps
Segment 3
Overview C

CENTRAL MAINE POWER

9/23/2017



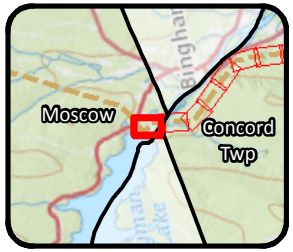

Legend

- Clearing Limits
- CMP Ownership / Easement Extent
- Town Boundary
- Project Centerline
- Existing Transmission Line
- Proposed Access Road
- Proposed Structure
- Existing Structure
- Existing Substation
- Proposed Converter Station
- Stream
- Wetland
- Rare Plant
- SVP/ PSVP
- ABA
- NVP
- T and E Species
- Bald Eagle Nest
- Deer Wintering Area (DWA)
- Tidal Waterfowl Wading Bird Habitat (TWWH)
- Waterfowl Wading Habitat (IWWH)
- SVP and PSVP Buffer (250')
- Substation Limit of Disturbance

New England Clean Energy Connect

Natural Resource Maps

Segment 3

250 Feet

CENTRAL MAINE POWER

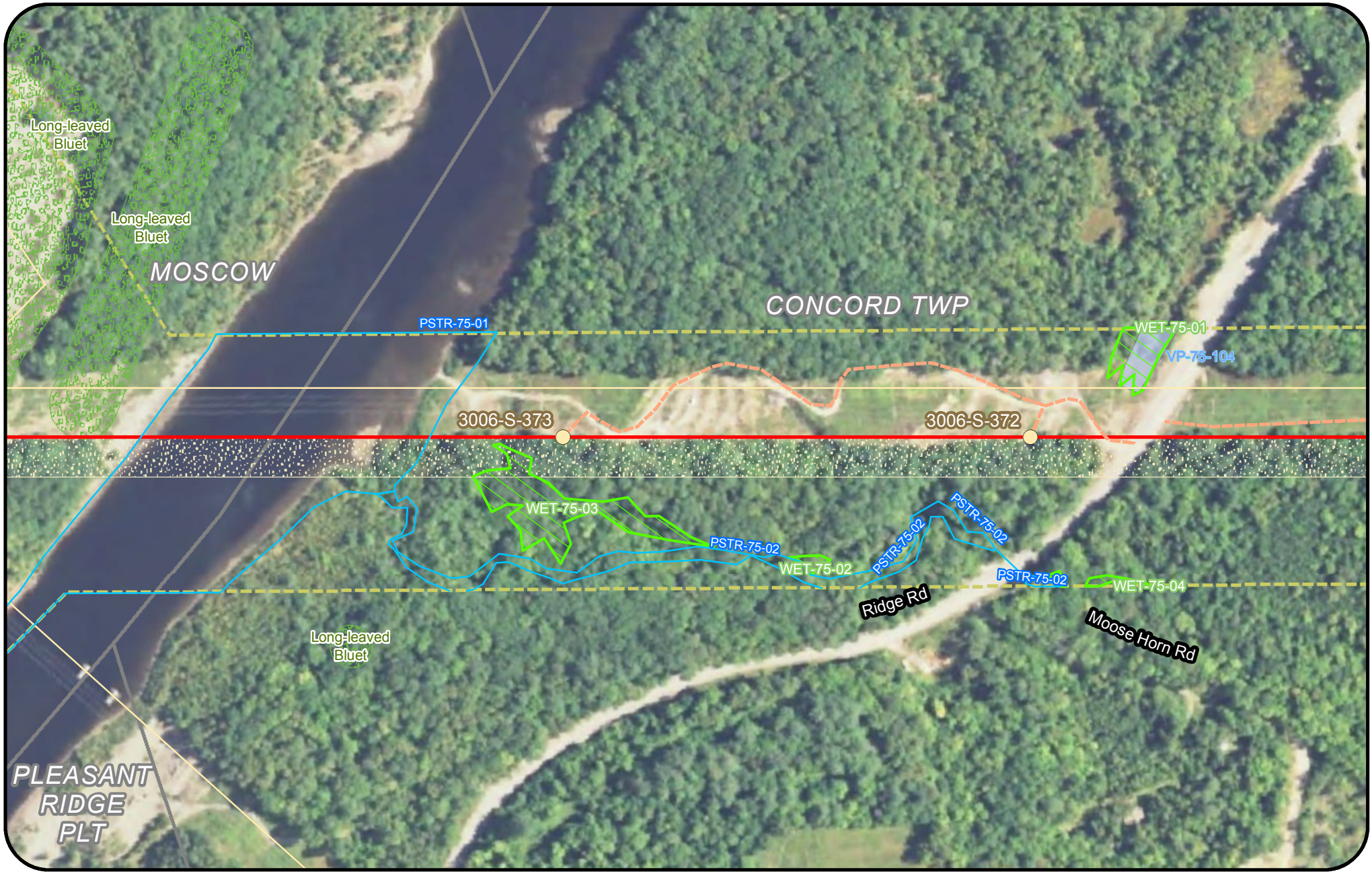



Legend

- Clearing Limits
- CMP Ownership / Easement Extent
- Town Boundary
- Project Centerline
- Existing Transmission Line
- Proposed Access Road
- Proposed Structure
- Existing Structure
- Existing Substation
- Proposed Converter Station
- Stream
- Wetland
- Rare Plant
- SVP/ PSVP
- ABA
- NVP
- T and E Species
- Bald Eagle Nest
- Deer Wintering Area (DWA)
- Tidal Waterfowl Wading Bird Habitat (TWWH)
- Waterfowl Wading Habitat (IWWH)
- SVP and PSVP Buffer (250')
- Substation Limit of Disturbance

New England Clean Energy Connect

Natural Resource Maps

Segment 3

250 Feet

CENTRAL MAINE POWER

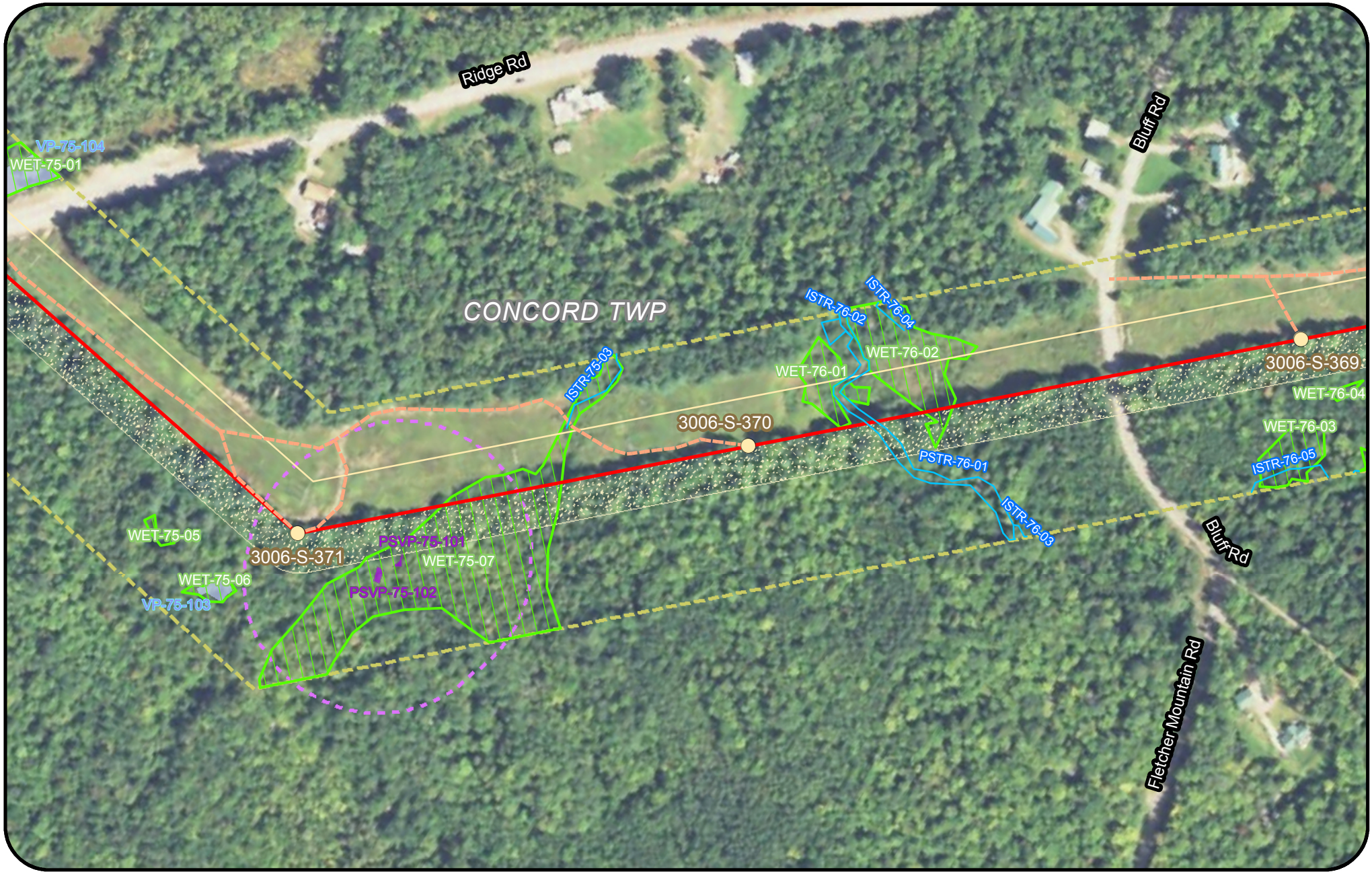



Legend

- Clearing Limits
- CMP Ownership / Easement Extent
- Town Boundary
- Project Centerline
- Existing Transmission Line
- Proposed Access Road
- Proposed Structure
- Existing Structure
- Existing Substation
- Proposed Converter Station
- Stream
- Wetland
- Rare Plant
- SVP/ PSVP
- ABA
- NVP
- T and E Species
- Bald Eagle Nest
- Deer Wintering Area (DWA)
- Tidal Waterfowl Wading Bird Habitat (TWWH)
- Waterfowl Wading Habitat (IWWH)
- SVP and PSVP Buffer (250')
- Substation Limit of Disturbance

New England Clean Energy Connect

Natural Resource Maps

Segment 3

250 Feet

CENTRAL MAINE POWER





Legend

- Clearing Limits
- CMP Ownership / Easement Extent
- Town Boundary
- Project Centerline
- Existing Transmission Line
- Proposed Access Road
- Proposed Structure
- Existing Structure
- Existing Substation
- Proposed Converter Station
- Stream
- Wetland
- Rare Plant
- SVP/ PSVP
- ABA
- NVP
- T and E Species
- Bald Eagle Nest
- Deer Wintering Area (DWA)
- Tidal Waterfowl Wading Bird Habitat (TWWH)
- Waterfowl Wading Habitat (IWWH)
- SVP and PSVP Buffer (250')
- Substation Limit of Disturbance

New England Clean Energy Connect

Natural Resource Maps

Segment 3

250 Feet

CENTRAL MAINE POWER

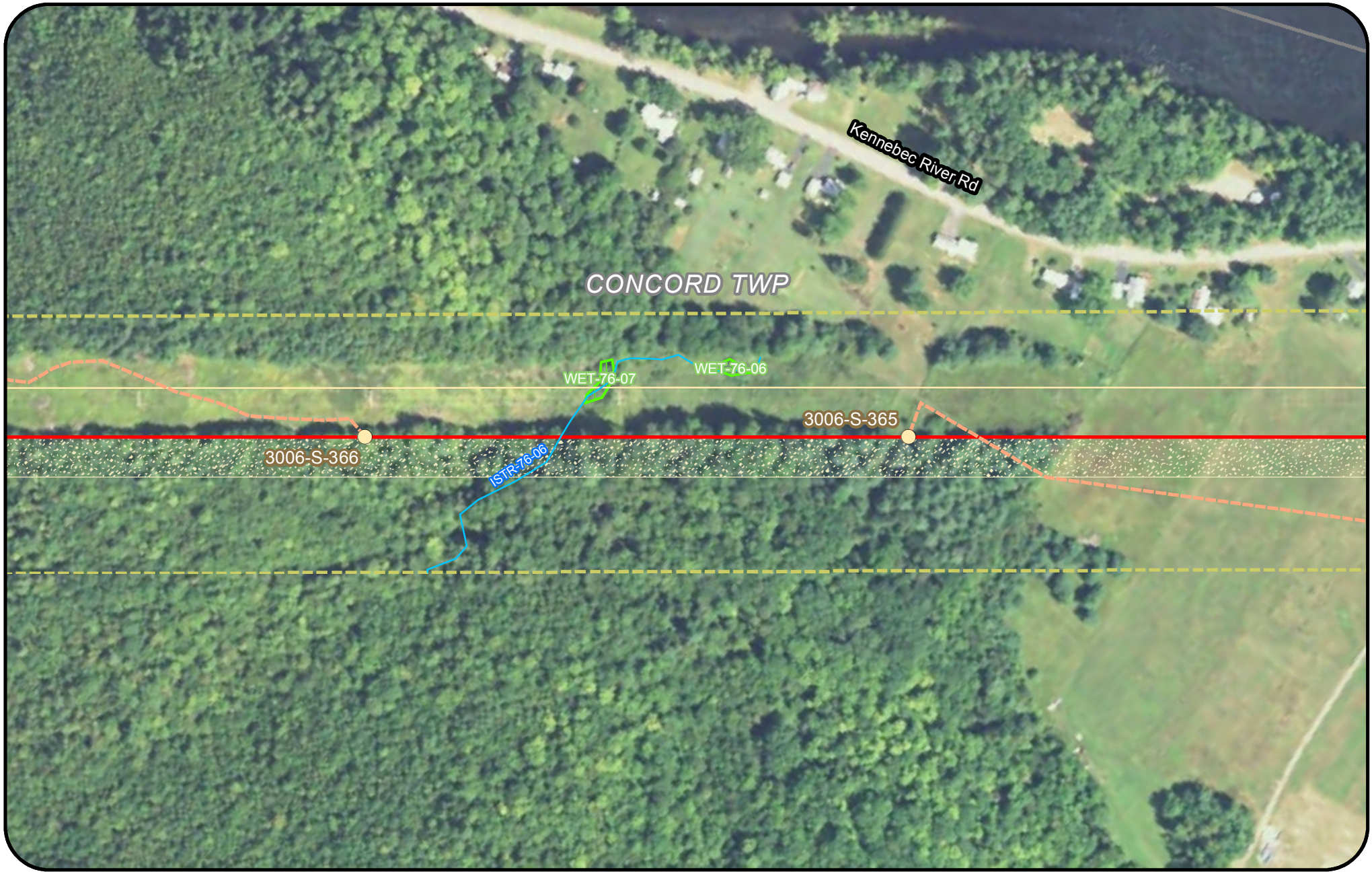



Legend

- Clearing Limits
- CMP Ownership / Easement Extent
- Town Boundary
- Project Centerline
- Existing Transmission Line
- Proposed Access Road
- Proposed Structure
- Existing Structure
- Existing Substation
- Proposed Converter Station
- Stream
- Wetland
- Rare Plant
- SVP/ PSVP
- ABA
- NVP
- T and E Species
- Bald Eagle Nest
- Deer Wintering Area (DWA)
- Tidal Waterfowl Wading Bird Habitat (TWWH)
- Waterfowl Wading Habitat (IWWH)
- SVP and PSVP Buffer (250')
- Substation Limit of Disturbance

New England Clean Energy Connect

Natural Resource Maps

Segment 3

250 Feet

CENTRAL MAINE POWER



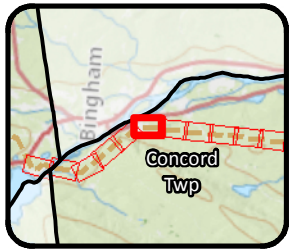

Legend

- Clearing Limits
- CMP Ownership / Easement Extent
- Town Boundary
- Project Centerline
- Existing Transmission Line
- Proposed Access Road
- Proposed Structure
- Existing Structure
- Existing Substation
- Proposed Converter Station
- Stream
- Wetland
- Rare Plant
- SVP/ PSVP
- ABA
- NVP
- T and E Species
- Bald Eagle Nest
- Deer Wintering Area (DWA)
- Tidal Waterfowl Wading Bird Habitat (TWWH)
- Waterfowl Wading Habitat (IWWH)
- SVP and PSVP Buffer (250')
- Substation Limit of Disturbance

New England Clean Energy Connect

Natural Resource Maps

Segment 3

250 Feet

CENTRAL MAINE POWER



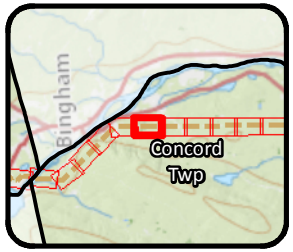

Legend

- Clearing Limits
- CMP Ownership / Easement Extent
- Town Boundary
- Project Centerline
- Existing Transmission Line
- Proposed Access Road
- Proposed Structure
- Existing Structure
- Existing Substation
- Proposed Converter Station
- Stream
- Wetland
- Rare Plant
- SVP/ PSVP
- ABA
- NVP
- T and E Species
- Bald Eagle Nest
- Deer Wintering Area (DWA)
- Tidal Waterfowl Wading Bird Habitat (TWWH)
- Waterfowl Wading Habitat (IWWH)
- SVP and PSVP Buffer (250')
- Substation Limit of Disturbance

New England Clean Energy Connect

Natural Resource Maps
Segment 3

250 Feet

CENTRAL MAINE POWER



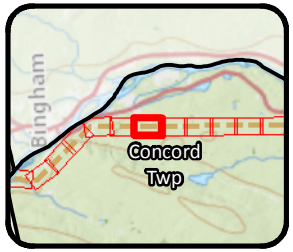

Legend

- Clearing Limits
- CMP Ownership / Easement Extent
- Town Boundary
- Project Centerline
- Existing Transmission Line
- Proposed Access Road
- Proposed Structure
- Existing Structure
- Existing Substation
- Proposed Converter Station
- Stream
- Wetland
- Rare Plant
- SVP/ PSVP
- ABA
- NVP
- T and E Species
- Bald Eagle Nest
- Deer Wintering Area (DWA)
- Tidal Waterfowl Wading Bird Habitat (TWWH)
- Waterfowl Wading Habitat (IWWH)
- SVP and PSVP Buffer (250')
- Substation Limit of Disturbance

New England Clean Energy Connect

Natural Resource Maps
Segment 3

250 Feet

CENTRAL MAINE POWER

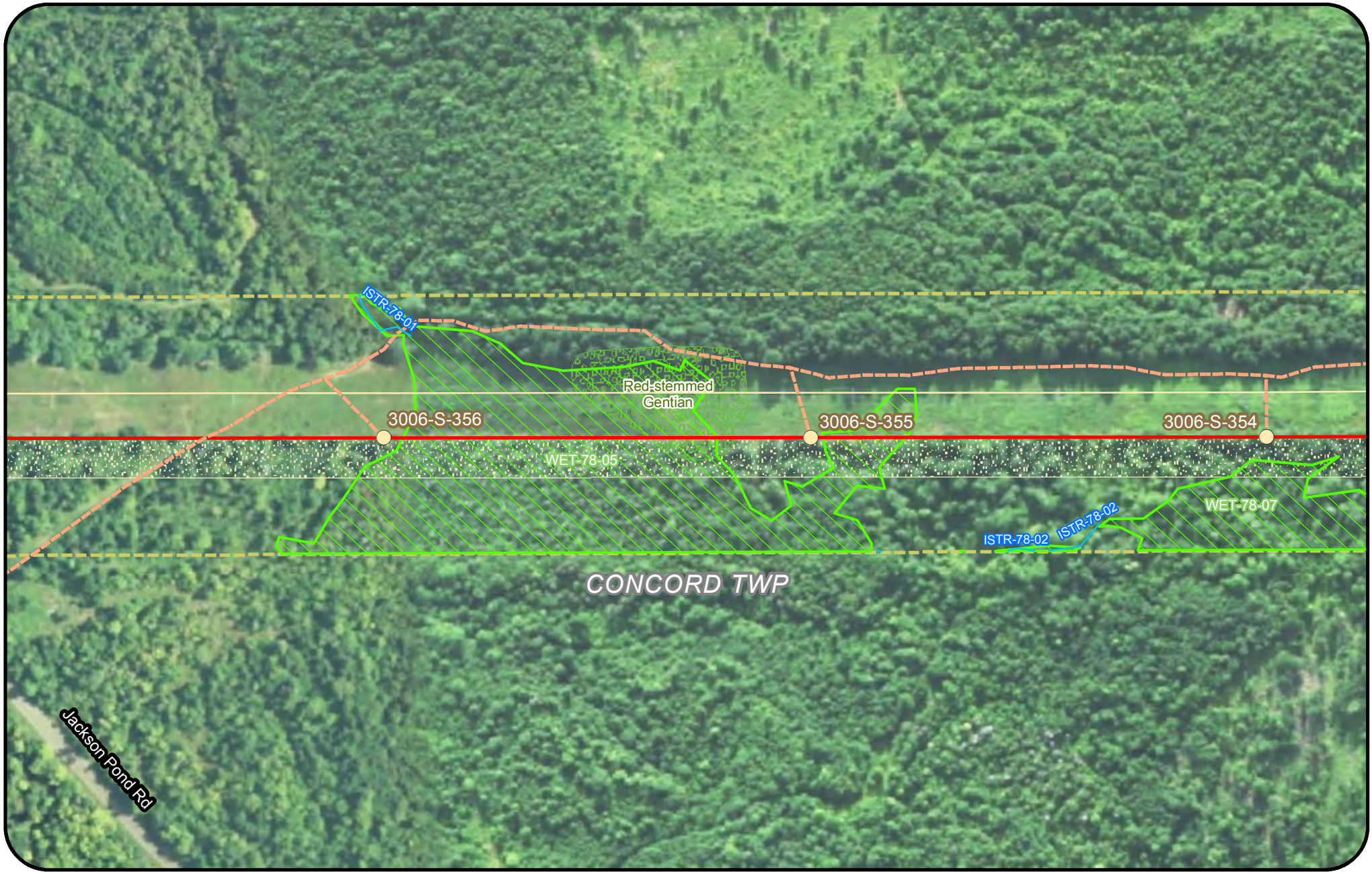

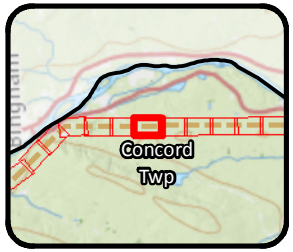

Legend

- Clearing Limits
- CMP Ownership / Easement Extent
- Town Boundary
- Project Centerline
- Existing Transmission Line
- Proposed Access Road
- Proposed Structure
- Existing Structure
- Existing Substation
- Proposed Converter Station
- Stream
- Wetland
- Rare Plant
- SVP/ PSVP
- ABA
- NVP
- T and E Species
- Bald Eagle Nest
- Deer Wintering Area (DWA)
- Tidal Waterfowl Wading Bird Habitat (TWWH)
- Waterfowl Wading Habitat (IWWH)
- SVP and PSVP Buffer (250')
- Substation Limit of Disturbance

New England Clean Energy Connect

Natural Resource Maps
Segment 3

250 Feet

CENTRAL MAINE POWER



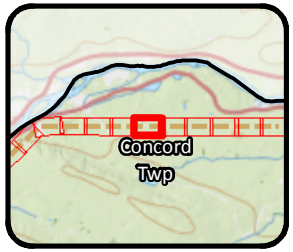

Legend

- Clearing Limits
- CMP Ownership / Easement Extent
- Town Boundary
- Project Centerline
- Existing Transmission Line
- Proposed Access Road
- Proposed Structure
- Existing Structure
- Existing Substation
- Proposed Converter Station
- Stream
- Wetland
- Rare Plant
- SVP/ PSVP
- ABA
- NVP
- T and E Species
- Bald Eagle Nest
- Deer Wintering Area (DWA)
- Tidal Waterfowl Wading Bird Habitat (TWWH)
- Waterfowl Wading Habitat (IWWH)
- SVP and PSVP Buffer (250')
- Substation Limit of Disturbance

New England Clean Energy Connect

Natural Resource Maps

Segment 3

250 Feet

CENTRAL MAINE POWER



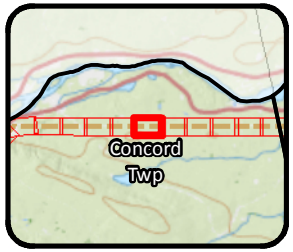

Legend

- Clearing Limits
- CMP Ownership / Easement Extent
- Town Boundary
- Project Centerline
- Existing Transmission Line
- Proposed Access Road
- Proposed Structure
- Existing Structure
- Existing Substation
- Proposed Converter Station
- Stream
- Wetland
- Rare Plant
- SVP/ PSVP
- ABA
- NVP
- T and E Species
- Bald Eagle Nest
- Deer Wintering Area (DWA)
- Tidal Waterfowl Wading Bird Habitat (TWWH)
- Waterfowl Wading Habitat (IWWH)
- SVP and PSVP Buffer (250')
- Substation Limit of Disturbance

New England Clean Energy Connect

Natural Resource Maps

Segment 3

250 Feet

CENTRAL MAINE POWER

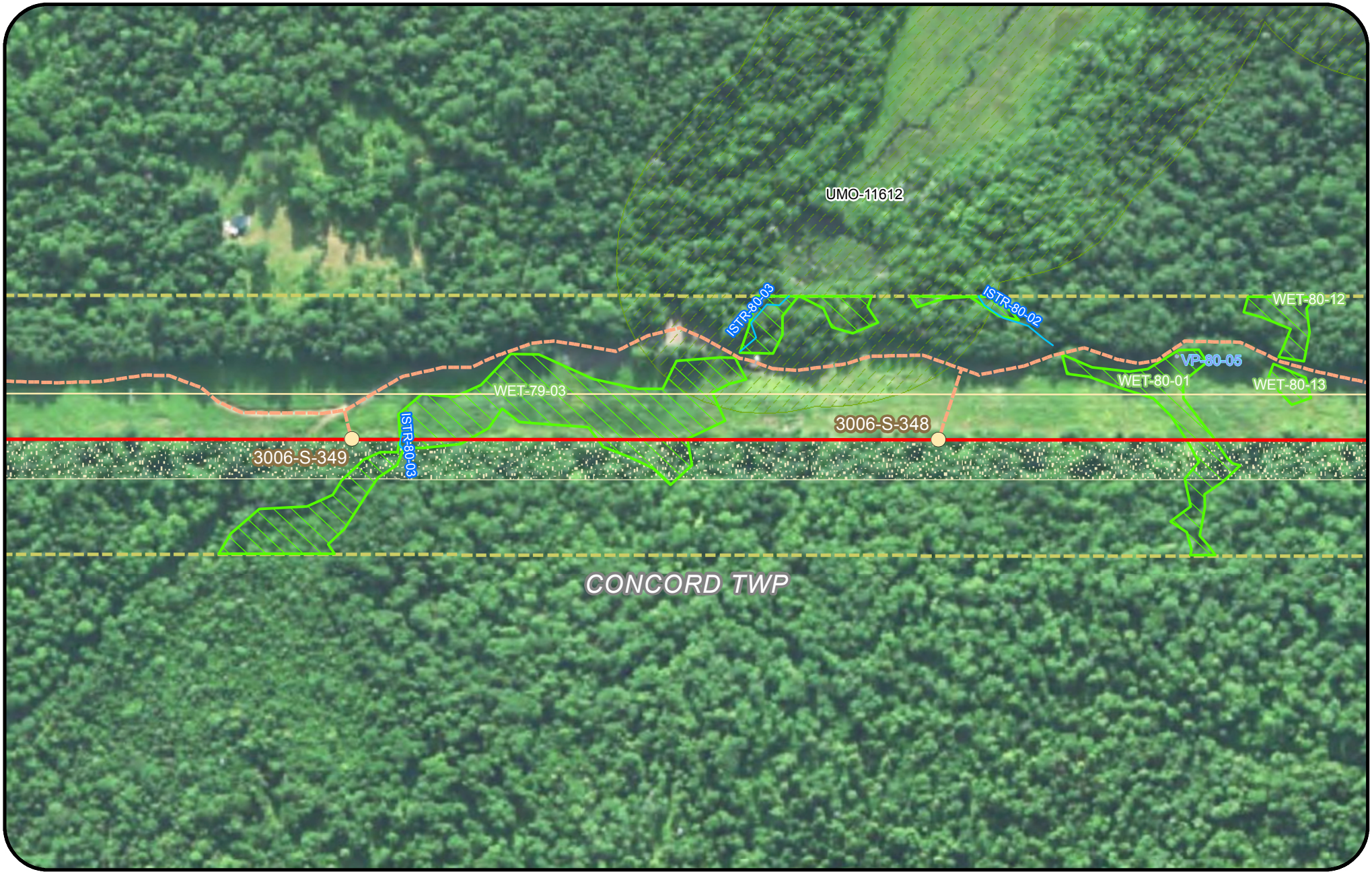

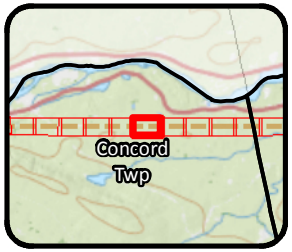

Legend

- Clearing Limits
- CMP Ownership / Easement Extent
- Town Boundary
- Project Centerline
- Existing Transmission Line
- Proposed Access Road
- Proposed Structure
- Existing Structure
- Existing Substation
- Proposed Converter Station
- Stream
- Wetland
- Rare Plant
- SVP/ PSVP
- ABA
- NVP
- T and E Species
- Bald Eagle Nest
- Deer Wintering Area (DWA)
- Tidal Waterfowl Wading Bird Habitat (TWWH)
- Waterfowl Wading Habitat (IWWH)
- SVP and PSVP Buffer (250')
- Substation Limit of Disturbance

New England Clean Energy Connect

Natural Resource Maps

Segment 3

250 Feet

CENTRAL MAINE POWER



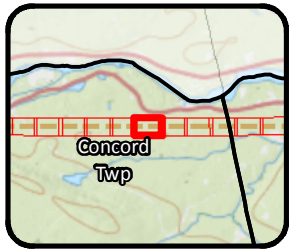

Legend

- Clearing Limits
- CMP Ownership / Easement Extent
- Town Boundary
- Project Centerline
- Existing Transmission Line
- Proposed Access Road
- Proposed Structure
- Existing Structure
- Existing Substation
- Proposed Converter Station
- Stream
- Wetland
- Rare Plant
- SVP/ PSVP
- ABA
- NVP
- T and E Species
- Bald Eagle Nest
- Deer Wintering Area (DWA)
- Tidal Waterfowl Wading Bird Habitat (TWWH)
- Waterfowl Wading Habitat (IWWH)
- SVP and PSVP Buffer (250')
- Substation Limit of Disturbance

New England Clean Energy Connect

Natural Resource Maps
Segment 3

250 Feet

CENTRAL MAINE POWER



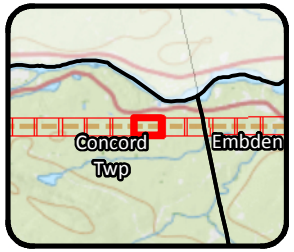

Legend

- Clearing Limits
- CMP Ownership / Easement Extent
- Town Boundary
- Project Centerline
- Existing Transmission Line
- Proposed Access Road
- Proposed Structure
- Existing Structure
- Existing Substation
- Proposed Converter Station
- Stream
- Wetland
- Rare Plant
- SVP/ PSVP
- ABA
- NVP
- T and E Species
- Bald Eagle Nest
- Deer Wintering Area (DWA)
- Tidal Waterfowl Wading Bird Habitat (TWWH)
- Waterfowl Wading Habitat (IWWH)
- SVP and PSVP Buffer (250')
- Substation Limit of Disturbance

New England Clean Energy Connect

Natural Resource Maps
Segment 3

250 Feet

CENTRAL MAINE POWER



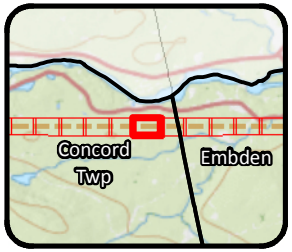

Legend

- Clearing Limits
- CMP Ownership / Easement Extent
- Town Boundary
- Project Centerline
- Existing Transmission Line
- Proposed Access Road
- Proposed Structure
- Existing Structure
- Existing Substation
- Proposed Converter Station
- Stream
- Wetland
- Rare Plant
- SVP/ PSVP
- ABA
- NVP
- T and E Species
- Bald Eagle Nest
- Deer Wintering Area (DWA)
- Tidal Waterfowl Wading Bird Habitat (TWWH)
- Waterfowl Wading Habitat (IWWH)
- SVP and PSVP Buffer (250')
- Substation Limit of Disturbance

New England Clean Energy Connect

Natural Resource Maps
Segment 3

250 Feet

CENTRAL MAINE POWER



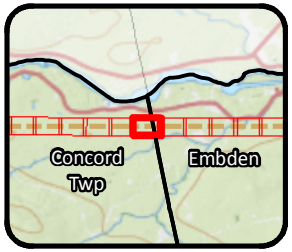

Legend

- Clearing Limits
- CMP Ownership / Easement Extent
- Town Boundary
- Project Centerline
- Existing Transmission Line
- Proposed Access Road
- Proposed Structure
- Existing Structure
- Existing Substation
- Proposed Converter Station
- Stream
- Wetland
- Rare Plant
- SVP/ PSVP
- ABA
- NVP
- T and E Species
- Bald Eagle Nest
- Deer Wintering Area (DWA)
- Tidal Waterfowl Wading Bird Habitat (TWWH)
- Waterfowl Wading Habitat (IWWH)
- SVP and PSVP Buffer (250')
- Substation Limit of Disturbance

New England Clean Energy Connect

Natural Resource Maps
Segment 3

250 Feet

CENTRAL MAINE POWER



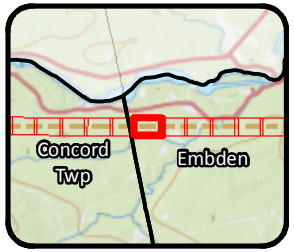

Legend

- Clearing Limits
- CMP Ownership / Easement Extent
- Town Boundary
- Project Centerline
- Existing Transmission Line
- Proposed Access Road
- Proposed Structure
- Existing Structure
- Existing Substation
- Proposed Converter Station
- Stream
- Wetland
- Rare Plant
- SVP/ PSVP
- ABA
- NVP
- T and E Species
- Bald Eagle Nest
- Deer Wintering Area (DWA)
- Tidal Waterfowl Wading Bird Habitat (TWWH)
- Waterfowl Wading Habitat (IWWH)
- SVP and PSVP Buffer (250')
- Substation Limit of Disturbance

New England Clean Energy Connect

Natural Resource Maps
Segment 3

250 Feet

CENTRAL MAINE POWER



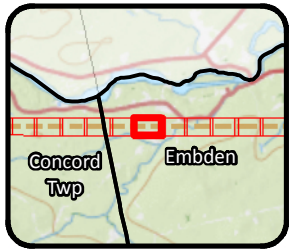

Legend

- Clearing Limits
- CMP Ownership / Easement Extent
- Town Boundary
- Project Centerline
- Existing Transmission Line
- Proposed Access Road
- Proposed Structure
- Existing Structure
- Existing Substation
- Proposed Converter Station
- Stream
- Wetland
- Rare Plant
- SVP/ PSVP
- ABA
- NVP
- T and E Species
- Bald Eagle Nest
- Deer Wintering Area (DWA)
- Tidal Waterfowl Wading Bird Habitat (TWWH)
- Waterfowl Wading Habitat (IWWH)
- SVP and PSVP Buffer (250')
- Substation Limit of Disturbance

New England Clean Energy Connect

Natural Resource Maps
Segment 3

250 Feet

CENTRAL MAINE POWER

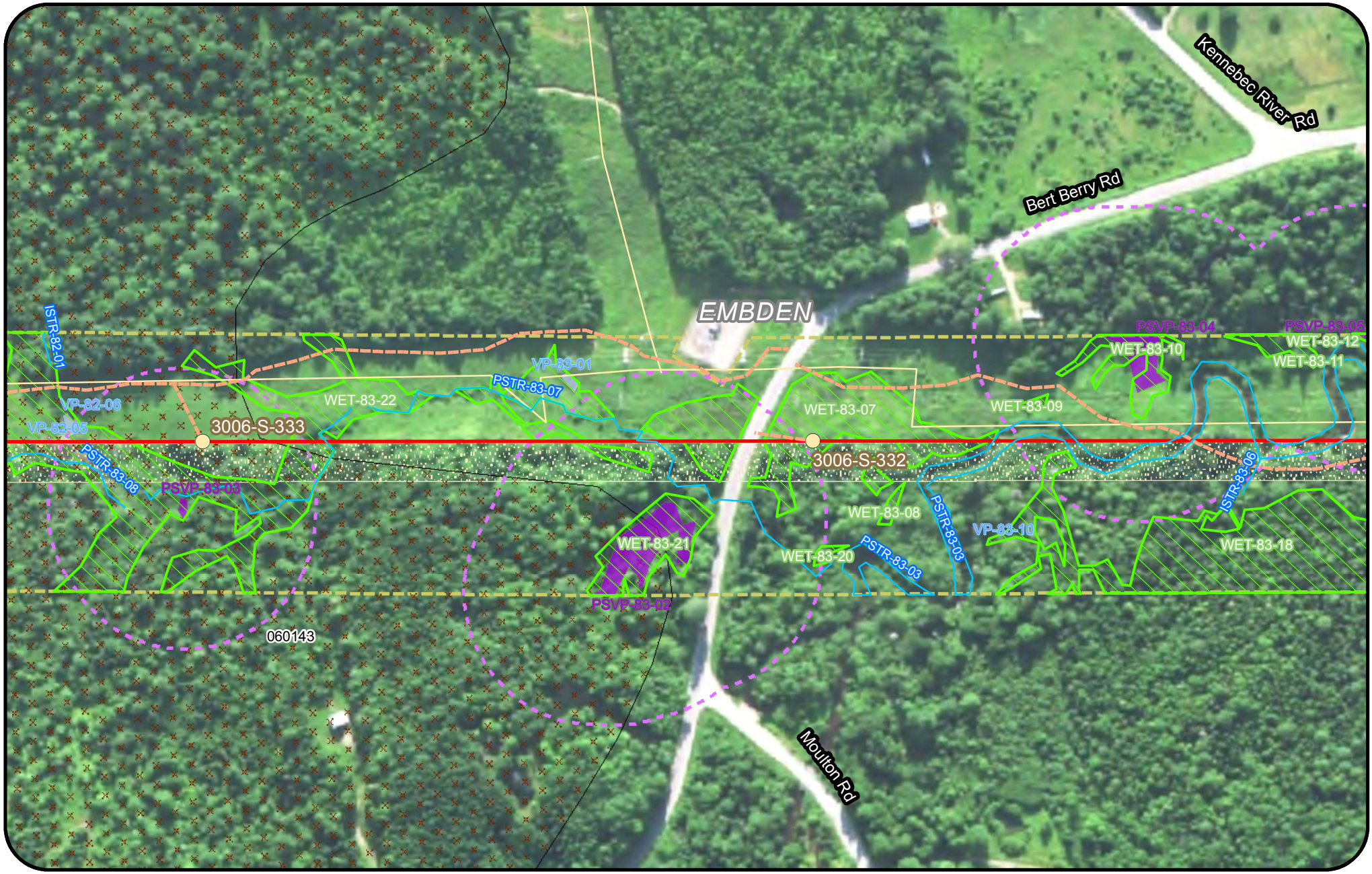

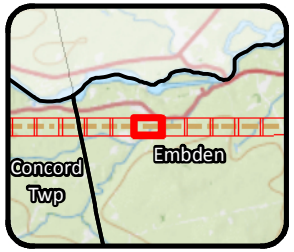

Legend

- Clearing Limits
- CMP Ownership / Easement Extent
- Town Boundary
- Project Centerline
- Existing Transmission Line
- Proposed Access Road
- Proposed Structure
- Existing Structure
- Existing Substation
- Proposed Converter Station
- Stream
- Wetland
- Rare Plant
- SVP/ PSVP
- ABA
- NVP
- T and E Species
- Bald Eagle Nest
- Deer Wintering Area (DWA)
- Tidal Waterfowl Wading Bird Habitat (TWWH)
- Waterfowl Wading Habitat (IWWH)
- SVP and PSVP Buffer (250')
- Substation Limit of Disturbance

New England Clean Energy Connect

Natural Resource Maps

Segment 3

250 Feet

CENTRAL MAINE POWER

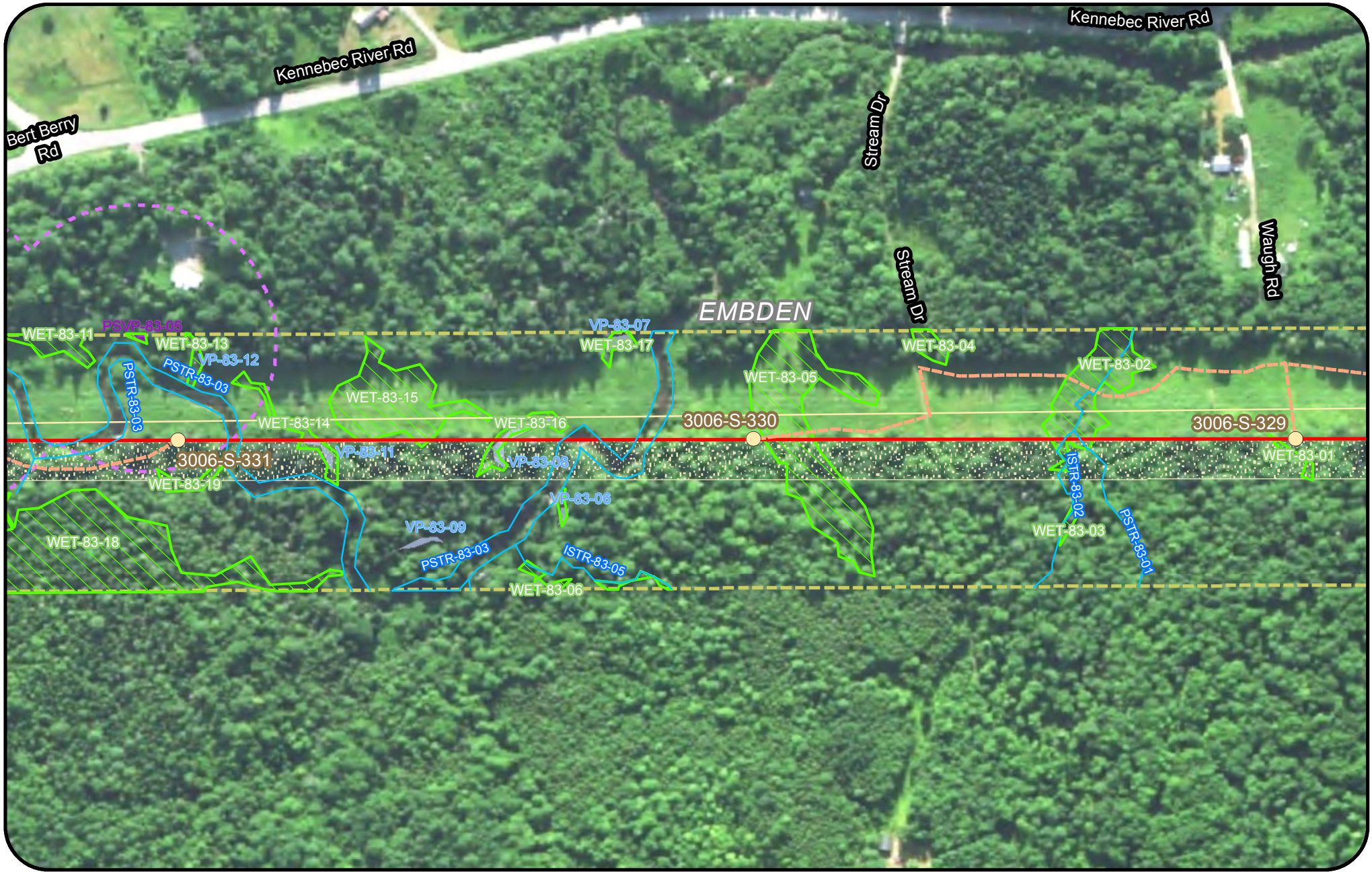

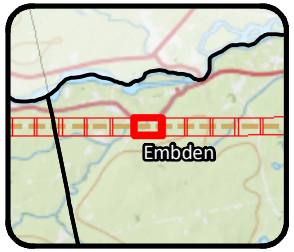

Legend

- Clearing Limits
- CMP Ownership / Easement Extent
- Town Boundary
- Project Centerline
- Existing Transmission Line
- Proposed Access Road
- Proposed Structure
- Existing Structure
- Existing Substation
- Proposed Converter Station
- Stream
- Wetland
- Rare Plant
- SVP/ PSVP
- ABA
- NVP
- T and E Species
- Bald Eagle Nest
- Deer Wintering Area (DWA)
- Tidal Waterfowl Wading Bird Habitat (TWWH)
- Waterfowl Wading Habitat (IWWH)
- SVP and PSVP Buffer (250')
- Substation Limit of Disturbance

New England Clean Energy Connect

Natural Resource Maps

Segment 3

250 Feet

CENTRAL MAINE POWER

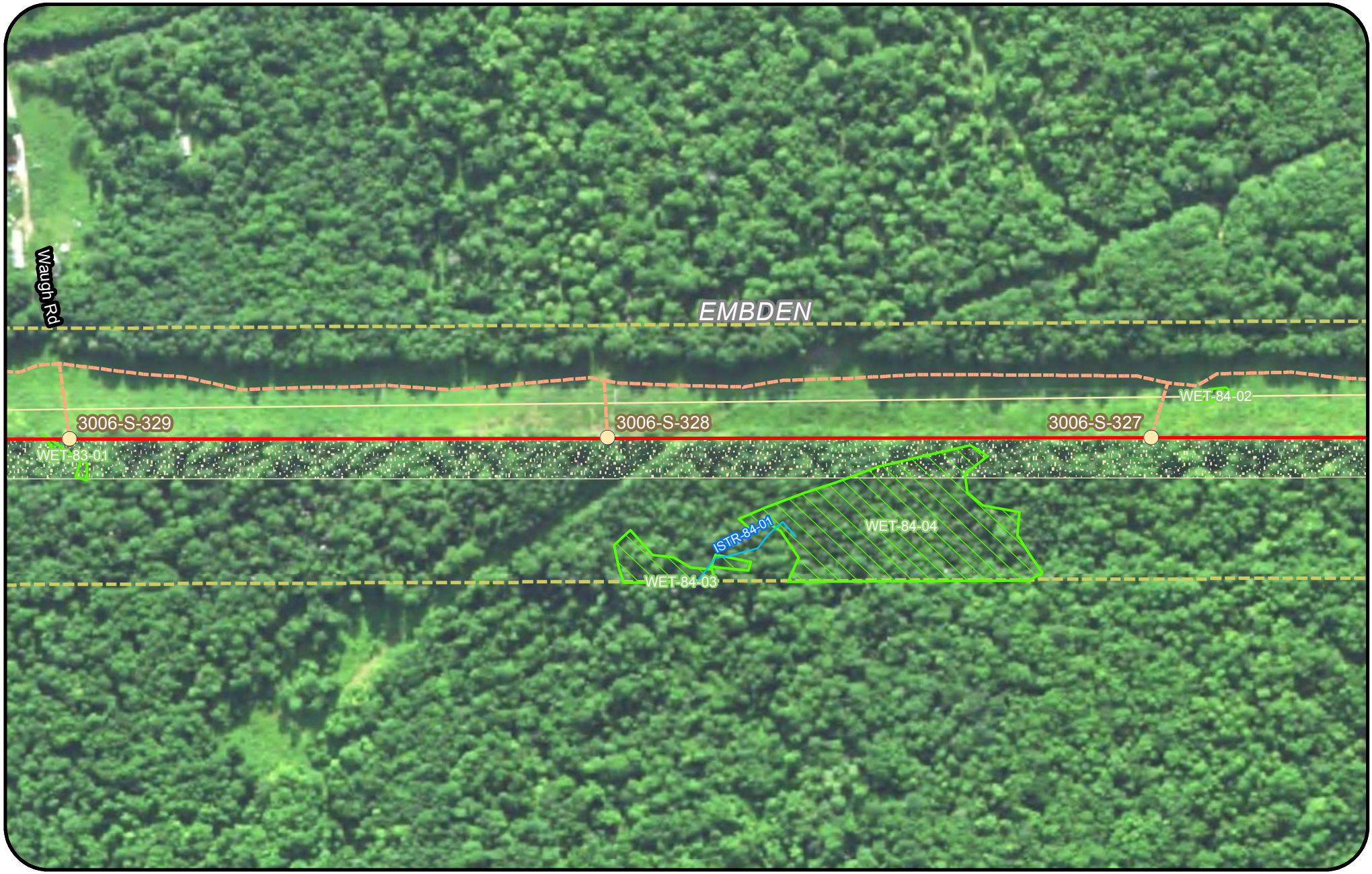

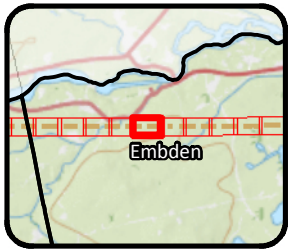

Legend

- Clearing Limits
- CMP Ownership / Easement Extent
- Town Boundary
- Project Centerline
- Existing Transmission Line
- Proposed Access Road
- Proposed Structure
- Existing Structure
- Existing Substation
- Proposed Converter Station
- Stream
- Wetland
- Rare Plant
- SVP/ PSVP
- ABA
- NVP
- T and E Species
- Bald Eagle Nest
- Deer Wintering Area (DWA)
- Tidal Waterfowl Wading Bird Habitat (TWWH)
- Waterfowl Wading Habitat (IWWH)
- SVP and PSVP Buffer (250')
- Substation Limit of Disturbance

New England Clean Energy Connect

Natural Resource Maps

Segment 3

250 Feet

CENTRAL MAINE POWER



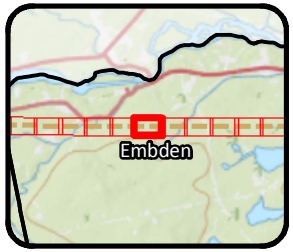

Legend

- Clearing Limits
- CMP Ownership / Easement Extent
- Town Boundary
- Project Centerline
- Existing Transmission Line
- Proposed Access Road
- Proposed Structure
- Existing Structure
- Existing Substation
- Proposed Converter Station
- Stream
- Wetland
- Rare Plant
- SVP/ PSVP
- ABA
- NVP
- T and E Species
- Bald Eagle Nest
- Deer Wintering Area (DWA)
- Tidal Waterfowl Wading Bird Habitat (TWWH)
- Waterfowl Wading Habitat (IWWH)
- SVP and PSVP Buffer (250')
- Substation Limit of Disturbance

New England Clean Energy Connect

Natural Resource Maps

Segment 3

250 Feet

CENTRAL MAINE POWER



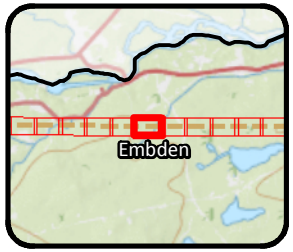

Legend

- Clearing Limits
- CMP Ownership / Easement Extent
- Town Boundary
- Project Centerline
- Existing Transmission Line
- Proposed Access Road
- Proposed Structure
- Existing Structure
- Existing Substation
- Proposed Converter Station
- Stream
- Wetland
- Rare Plant
- SVP/ PSVP
- ABA
- NVP
- T and E Species
- Bald Eagle Nest
- Deer Wintering Area (DWA)
- Tidal Waterfowl Wading Bird Habitat (TWWH)
- Waterfowl Wading Habitat (IWWH)
- SVP and PSVP Buffer (250')
- Substation Limit of Disturbance

New England Clean Energy Connect

Natural Resource Maps
Segment 3

250 Feet

CENTRAL MAINE POWER



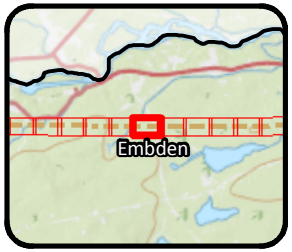

Legend

- Clearing Limits
- CMP Ownership / Easement Extent
- Town Boundary
- Project Centerline
- Existing Transmission Line
- Proposed Access Road
- Proposed Structure
- Existing Structure
- Existing Substation
- Proposed Converter Station
- Stream
- Wetland
- Rare Plant
- SVP/ PSVP
- ABA
- NVP
- T and E Species
- Bald Eagle Nest
- Deer Wintering Area (DWA)
- Tidal Waterfowl Wading Bird Habitat (TWWH)
- Waterfowl Wading Habitat (IWWH)
- SVP and PSVP Buffer (250')
- Substation Limit of Disturbance

New England Clean Energy Connect

Natural Resource Maps

Segment 3

250 Feet

CENTRAL MAINE POWER



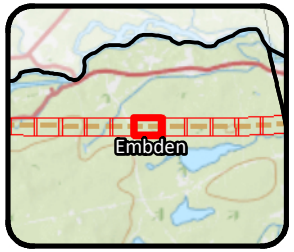

Legend

- Clearing Limits
- CMP Ownership / Easement Extent
- Town Boundary
- Project Centerline
- Existing Transmission Line
- Proposed Access Road
- Proposed Structure
- Existing Structure
- Existing Substation
- Proposed Converter Station
- Stream
- Wetland
- Rare Plant
- SVP/ PSVP
- ABA
- NVP
- T and E Species
- Bald Eagle Nest
- Deer Wintering Area (DWA)
- Tidal Waterfowl Wading Bird Habitat (TWWH)
- Waterfowl Wading Habitat (IWWH)
- SVP and PSVP Buffer (250')
- Substation Limit of Disturbance

New England Clean Energy Connect

Natural Resource Maps

Segment 3

250 Feet

CENTRAL MAINE POWER



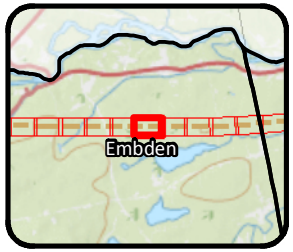

Legend

- Clearing Limits
- CMP Ownership / Easement Extent
- Town Boundary
- Project Centerline
- Existing Transmission Line
- Proposed Access Road
- Proposed Structure
- Existing Structure
- Existing Substation
- Proposed Converter Station
- Stream
- Wetland
- Rare Plant
- SVP/ PSVP
- ABA
- NVP
- T and E Species
- Bald Eagle Nest
- Deer Wintering Area (DWA)
- Tidal Waterfowl Wading Bird Habitat (TWWH)
- Waterfowl Wading Habitat (IWWH)
- SVP and PSVP Buffer (250')
- Substation Limit of Disturbance

New England Clean Energy Connect

Natural Resource Maps

Segment 3

250 Feet

CENTRAL MAINE POWER

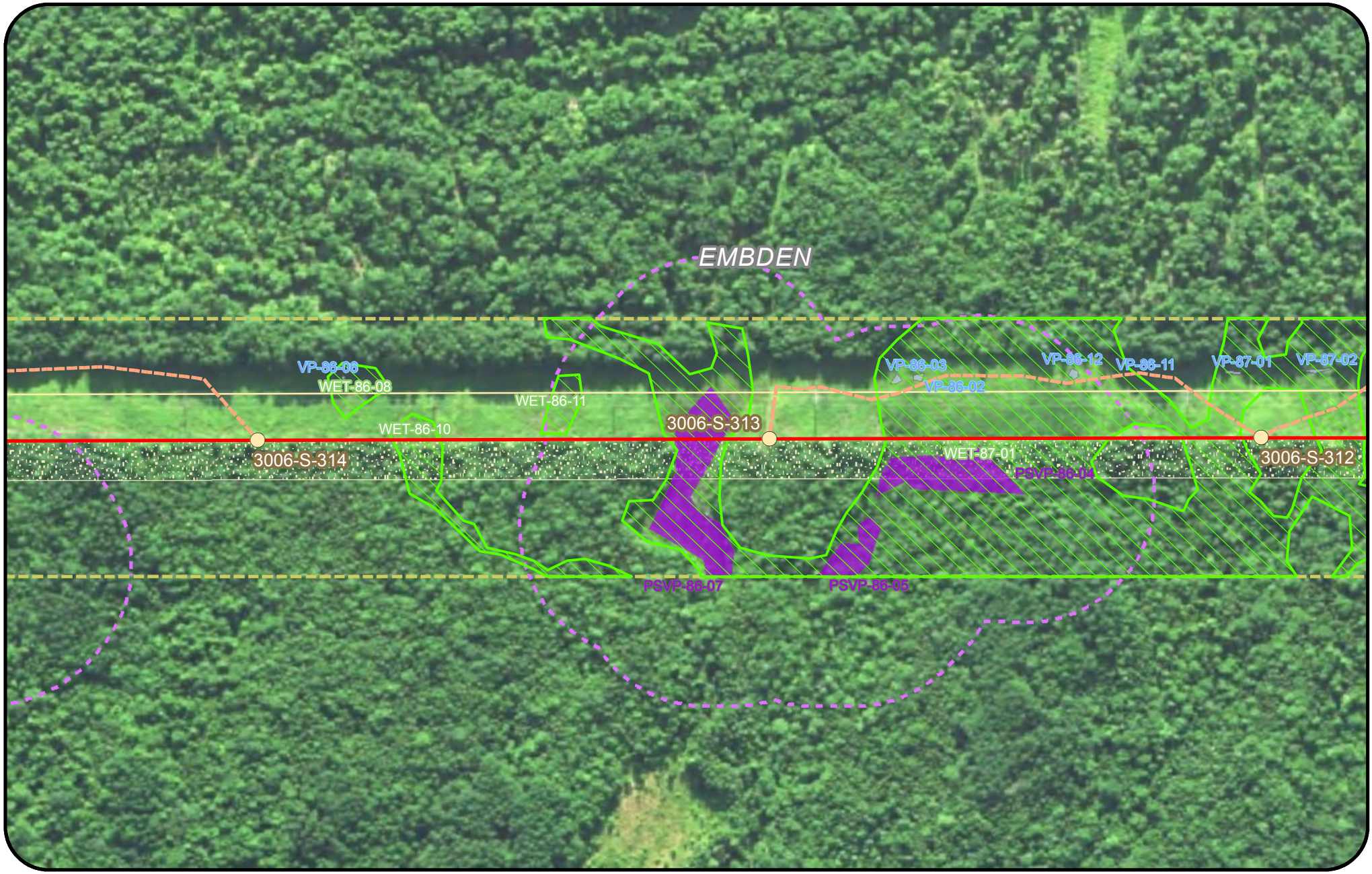

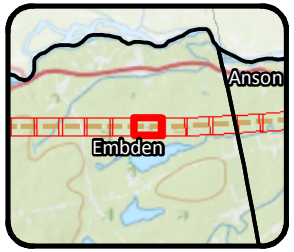

Legend

- Clearing Limits
- CMP Ownership / Easement Extent
- Town Boundary
- Project Centerline
- Existing Transmission Line
- Proposed Access Road
- Proposed Structure
- Existing Structure
- Existing Substation
- Proposed Converter Station
- Stream
- Wetland
- Rare Plant
- SVP/ PSVP
- ABA
- NVP
- T and E Species
- Bald Eagle Nest
- Deer Wintering Area (DWA)
- Tidal Waterfowl Wading Bird Habitat (TWWH)
- Waterfowl Wading Habitat (IWWH)
- SVP and PSVP Buffer (250')
- Substation Limit of Disturbance

New England Clean Energy Connect

Natural Resource Maps

Segment 3

250 Feet

CENTRAL MAINE POWER



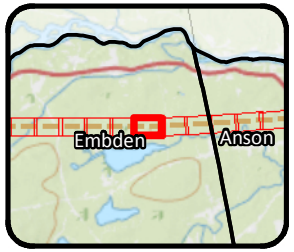

Legend

- Clearing Limits
- CMP Ownership / Easement Extent
- Town Boundary
- Project Centerline
- Existing Transmission Line
- Proposed Access Road
- Proposed Structure
- Existing Structure
- Existing Substation
- Proposed Converter Station
- Stream
- Wetland
- Rare Plant
- SVP/ PSVP
- ABA
- NVP
- T and E Species
- Bald Eagle Nest
- Deer Wintering Area (DWA)
- Tidal Waterfowl Wading Bird Habitat (TWWH)
- Waterfowl Wading Habitat (IWWH)
- SVP and PSVP Buffer (250')
- Substation Limit of Disturbance

New England Clean Energy Connect

Natural Resource Maps

Segment 3

250 Feet

CENTRAL MAINE POWER



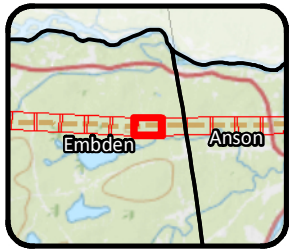

Legend

- Clearing Limits
- CMP Ownership / Easement Extent
- Town Boundary
- Project Centerline
- Existing Transmission Line
- Proposed Access Road
- Proposed Structure
- Existing Structure
- Existing Substation
- Proposed Converter Station
- Stream
- Wetland
- Rare Plant
- SVP/ PSVP
- ABA
- NVP
- T and E Species
- Bald Eagle Nest
- Deer Wintering Area (DWA)
- Tidal Waterfowl Wading Bird Habitat (TWWH)
- Waterfowl Wading Habitat (IWWH)
- SVP and PSVP Buffer (250')
- Substation Limit of Disturbance

New England Clean Energy Connect

Natural Resource Maps
Segment 3

250 Feet

CENTRAL MAINE POWER



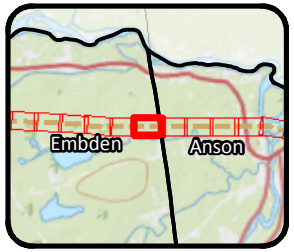

Legend

- Clearing Limits
- CMP Ownership / Easement Extent
- Town Boundary
- Project Centerline
- Existing Transmission Line
- Proposed Access Road
- Proposed Structure
- Existing Structure
- Existing Substation
- Proposed Converter Station
- Stream
- Wetland
- Rare Plant
- SVP/ PSVP
- ABA
- NVP
- T and E Species
- Bald Eagle Nest
- Deer Wintering Area (DWA)
- Tidal Waterfowl Wading Bird Habitat (TWWH)
- Waterfowl Wading Habitat (IWWH)
- SVP and PSVP Buffer (250')
- Substation Limit of Disturbance

New England Clean Energy Connect

Natural Resource Maps

Segment 3

250 Feet

CENTRAL MAINE POWER



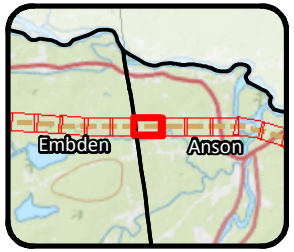

Legend

- Clearing Limits
- CMP Ownership / Easement Extent
- Town Boundary
- Project Centerline
- Existing Transmission Line
- Proposed Access Road
- Proposed Structure
- Existing Structure
- Existing Substation
- Proposed Converter Station
- Stream
- Wetland
- Rare Plant
- SVP/ PSVP
- ABA
- NVP
- T and E Species
- Bald Eagle Nest
- Deer Wintering Area (DWA)
- Tidal Waterfowl Wading Bird Habitat (TWWH)
- Waterfowl Wading Habitat (IWWH)
- SVP and PSVP Buffer (250')
- Substation Limit of Disturbance

New England Clean Energy Connect

Natural Resource Maps
Segment 3

250 Feet

CENTRAL MAINE POWER

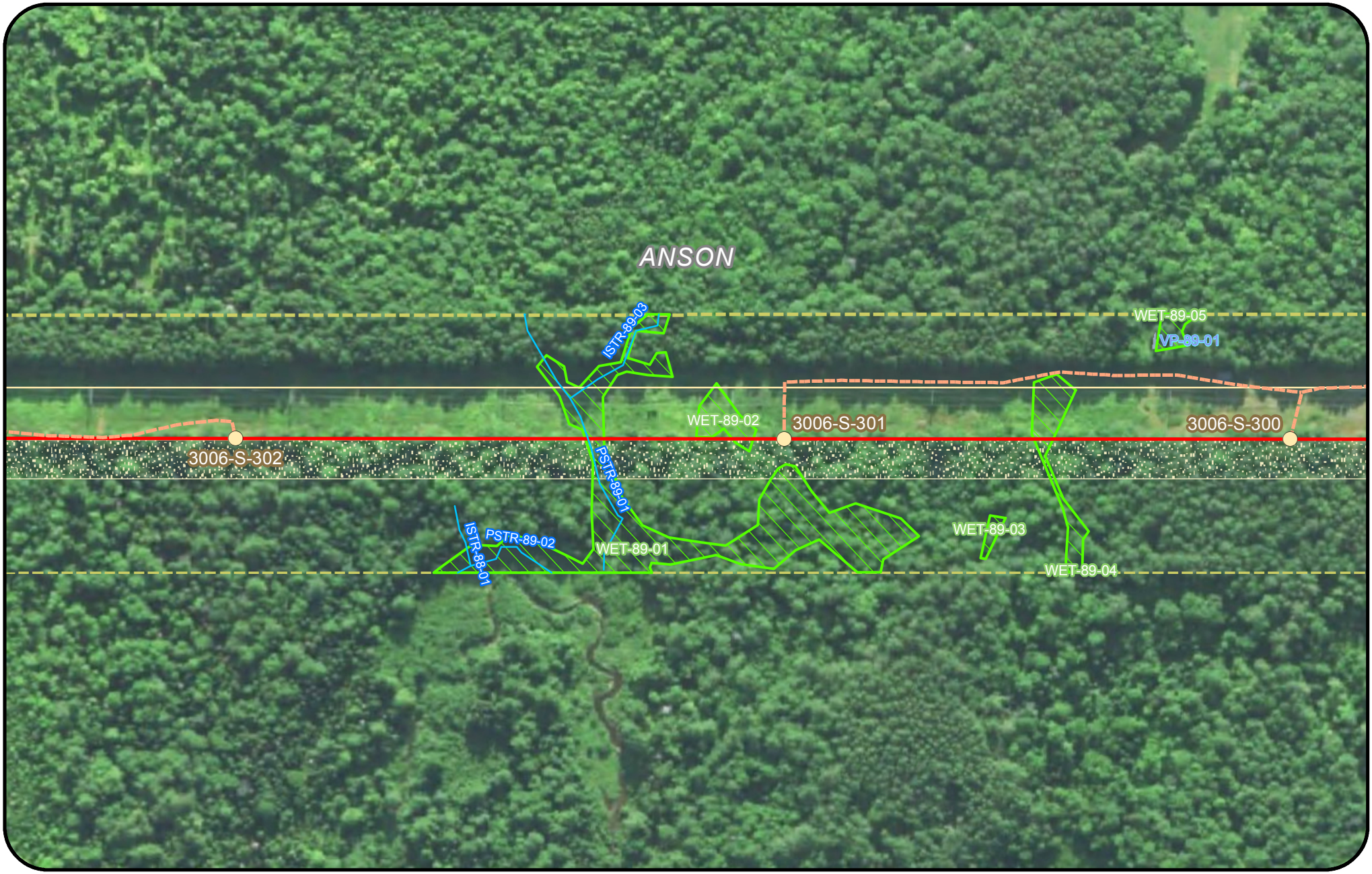

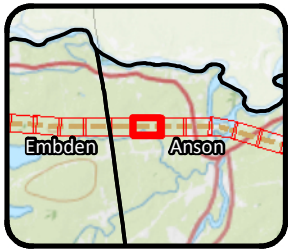

Legend

- Clearing Limits
- CMP Ownership / Easement Extent
- Town Boundary
- Project Centerline
- Existing Transmission Line
- Proposed Access Road
- Proposed Structure
- Existing Structure
- Existing Substation
- Proposed Converter Station
- Stream
- Wetland
- Rare Plant
- SVP/ PSVP
- ABA
- NVP
- T and E Species
- Bald Eagle Nest
- Deer Wintering Area (DWA)
- Tidal Waterfowl Wading Bird Habitat (TWWH)
- Waterfowl Wading Habitat (IWWH)
- SVP and PSVP Buffer (250')
- Substation Limit of Disturbance

New England Clean Energy Connect

Natural Resource Maps
Segment 3

250 Feet

CENTRAL MAINE POWER



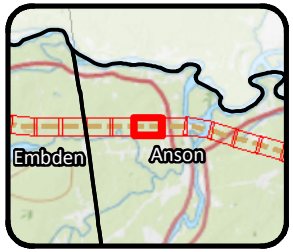

Legend

- Clearing Limits
- CMP Ownership / Easement Extent
- Town Boundary
- Project Centerline
- Existing Transmission Line
- Proposed Access Road
- Proposed Structure
- Existing Structure
- Existing Substation
- Proposed Converter Station
- Stream
- Wetland
- Rare Plant
- SVP/ PSVP
- ABA
- NVP
- T and E Species
- Bald Eagle Nest
- Deer Wintering Area (DWA)
- Tidal Waterfowl Wading Bird Habitat (TWWH)
- Waterfowl Wading Habitat (IWWH)
- SVP and PSVP Buffer (250')
- Substation Limit of Disturbance

New England Clean Energy Connect

Natural Resource Maps

Segment 3

250 Feet

CENTRAL MAINE POWER



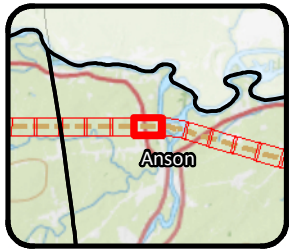

Legend

- Clearing Limits
- CMP Ownership / Easement Extent
- Town Boundary
- Project Centerline
- Existing Transmission Line
- Proposed Access Road
- Proposed Structure
- Existing Structure
- Existing Substation
- Proposed Converter Station
- Stream
- Wetland
- Rare Plant
- SVP/ PSVP
- ABA
- NVP
- T and E Species
- Bald Eagle Nest
- Deer Wintering Area (DWA)
- Tidal Waterfowl Wading Bird Habitat (TWWH)
- Waterfowl Wading Habitat (IWWH)
- SVP and PSVP Buffer (250')
- Substation Limit of Disturbance

New England Clean Energy Connect

Natural Resource Maps

Segment 3

250 Feet

CENTRAL MAINE POWER





Legend

- Clearing Limits
- CMP Ownership / Easement Extent
- Town Boundary
- Project Centerline
- Existing Transmission Line
- Proposed Access Road
- Proposed Structure
- Existing Structure
- Existing Substation
- Proposed Converter Station
- Stream
- Wetland
- Rare Plant
- SVP/ PSVP
- ABA
- NVP
- T and E Species
- Bald Eagle Nest
- Deer Wintering Area (DWA)
- Tidal Waterfowl Wading Bird Habitat (TWWH)
- Waterfowl Wading Habitat (IWWH)
- SVP and PSVP Buffer (250')
- Substation Limit of Disturbance

New England Clean Energy Connect

Natural Resource Maps

Segment 3

250 Feet

CENTRAL MAINE POWER



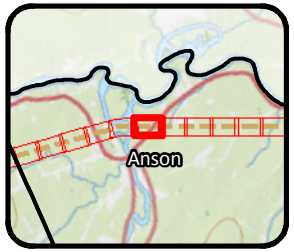

Legend

- Clearing Limits
- CMP Ownership / Easement Extent
- Town Boundary
- Project Centerline
- Existing Transmission Line
- Proposed Access Road
- Proposed Structure
- Existing Structure
- Existing Substation
- Proposed Converter Station
- Stream
- Wetland
- Rare Plant
- SVP/ PSVP
- ABA
- NVP
- T and E Species
- Bald Eagle Nest
- Deer Wintering Area (DWA)
- Tidal Waterfowl Wading Bird Habitat (TWWH)
- Waterfowl Wading Habitat (IWWH)
- SVP and PSVP Buffer (250')
- Substation Limit of Disturbance

New England Clean Energy Connect

Natural Resource Maps

Segment 3

250 Feet

CENTRAL MAINE POWER



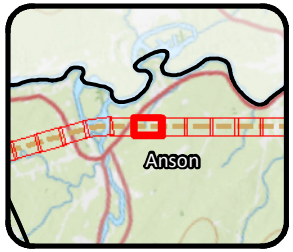

Legend

- Clearing Limits
- CMP Ownership / Easement Extent
- Town Boundary
- Project Centerline
- Existing Transmission Line
- Proposed Access Road
- Proposed Structure
- Existing Structure
- Existing Substation
- Proposed Converter Station
- Stream
- Wetland
- Rare Plant
- SVP/ PSVP
- ABA
- NVP
- T and E Species
- Bald Eagle Nest
- Deer Wintering Area (DWA)
- Tidal Waterfowl Wading Bird Habitat (TWWH)
- Waterfowl Wading Habitat (IWWH)
- SVP and PSVP Buffer (250')
- Substation Limit of Disturbance

New England Clean Energy Connect

Natural Resource Maps

Segment 3

250 Feet

CENTRAL MAINE POWER



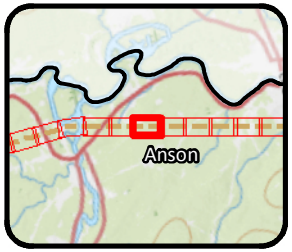

Legend

- Clearing Limits
- CMP Ownership / Easement Extent
- Town Boundary
- Project Centerline
- Existing Transmission Line
- Proposed Access Road
- Proposed Structure
- Existing Structure
- Existing Substation
- Proposed Converter Station
- Stream
- Wetland
- Rare Plant
- SVP/ PSVP
- ABA
- NVP
- T and E Species
- Bald Eagle Nest
- Deer Wintering Area (DWA)
- Tidal Waterfowl Wading Bird Habitat (TWWH)
- Waterfowl Wading Habitat (IWWH)
- SVP and PSVP Buffer (250')
- Substation Limit of Disturbance

New England Clean Energy Connect

Natural Resource Maps

Segment 3

250 Feet

CENTRAL MAINE POWER



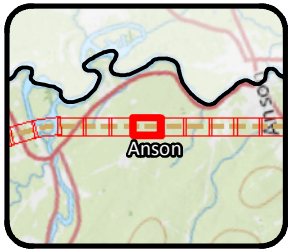

Legend

- Clearing Limits
- CMP Ownership / Easement Extent
- Town Boundary
- Project Centerline
- Existing Transmission Line
- Proposed Access Road
- Proposed Structure
- Existing Structure
- Existing Substation
- Proposed Converter Station
- Stream
- Wetland
- Rare Plant
- SVP/ PSVP
- ABA
- NVP
- T and E Species
- Bald Eagle Nest
- Deer Wintering Area (DWA)
- Tidal Waterfowl Wading Bird Habitat (TWWH)
- Waterfowl Wading Habitat (IWWH)
- SVP and PSVP Buffer (250')
- Substation Limit of Disturbance

New England Clean Energy Connect

Natural Resource Maps

Segment 3

250 Feet

CENTRAL MAINE POWER





Legend

- Clearing Limits
- CMP Ownership / Easement Extent
- Town Boundary
- Project Centerline
- Existing Transmission Line
- Proposed Access Road
- Proposed Structure
- Existing Structure
- Existing Substation
- Proposed Converter Station
- Stream
- Wetland
- Rare Plant
- SVP/ PSVP
- ABA
- NVP
- T and E Species
- Bald Eagle Nest
- Deer Wintering Area (DWA)
- Tidal Waterfowl Wading Bird Habitat (TWWH)
- Waterfowl Wading Habitat (IWWH)
- SVP and PSVP Buffer (250')
- Substation Limit of Disturbance

New England Clean Energy Connect

Natural Resource Maps

Segment 3

250 Feet

CENTRAL MAINE POWER

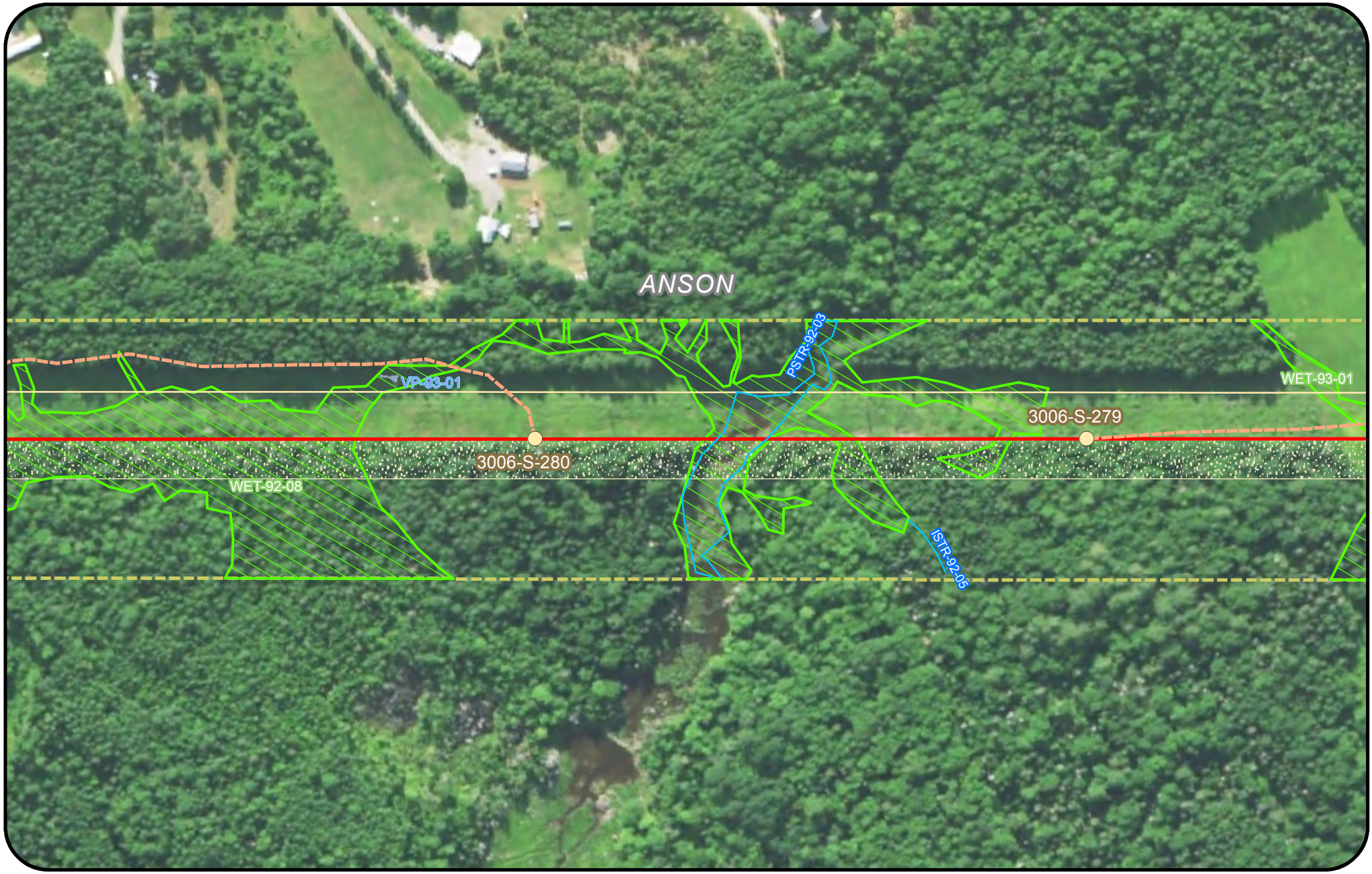

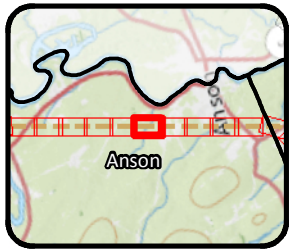

Legend

- Clearing Limits
- CMP Ownership / Easement Extent
- Town Boundary
- Project Centerline
- Existing Transmission Line
- Proposed Access Road
- Proposed Structure
- Existing Structure
- Existing Substation
- Proposed Converter Station
- Stream
- Wetland
- Rare Plant
- SVP/ PSVP
- ABA
- NVP
- T and E Species
- Bald Eagle Nest
- Deer Wintering Area (DWA)
- Tidal Waterfowl Wading Bird Habitat (TWWH)
- Waterfowl Wading Habitat (IWWH)
- SVP and PSVP Buffer (250')
- Substation Limit of Disturbance

New England Clean Energy Connect

Natural Resource Maps

Segment 3

250 Feet

CENTRAL MAINE POWER

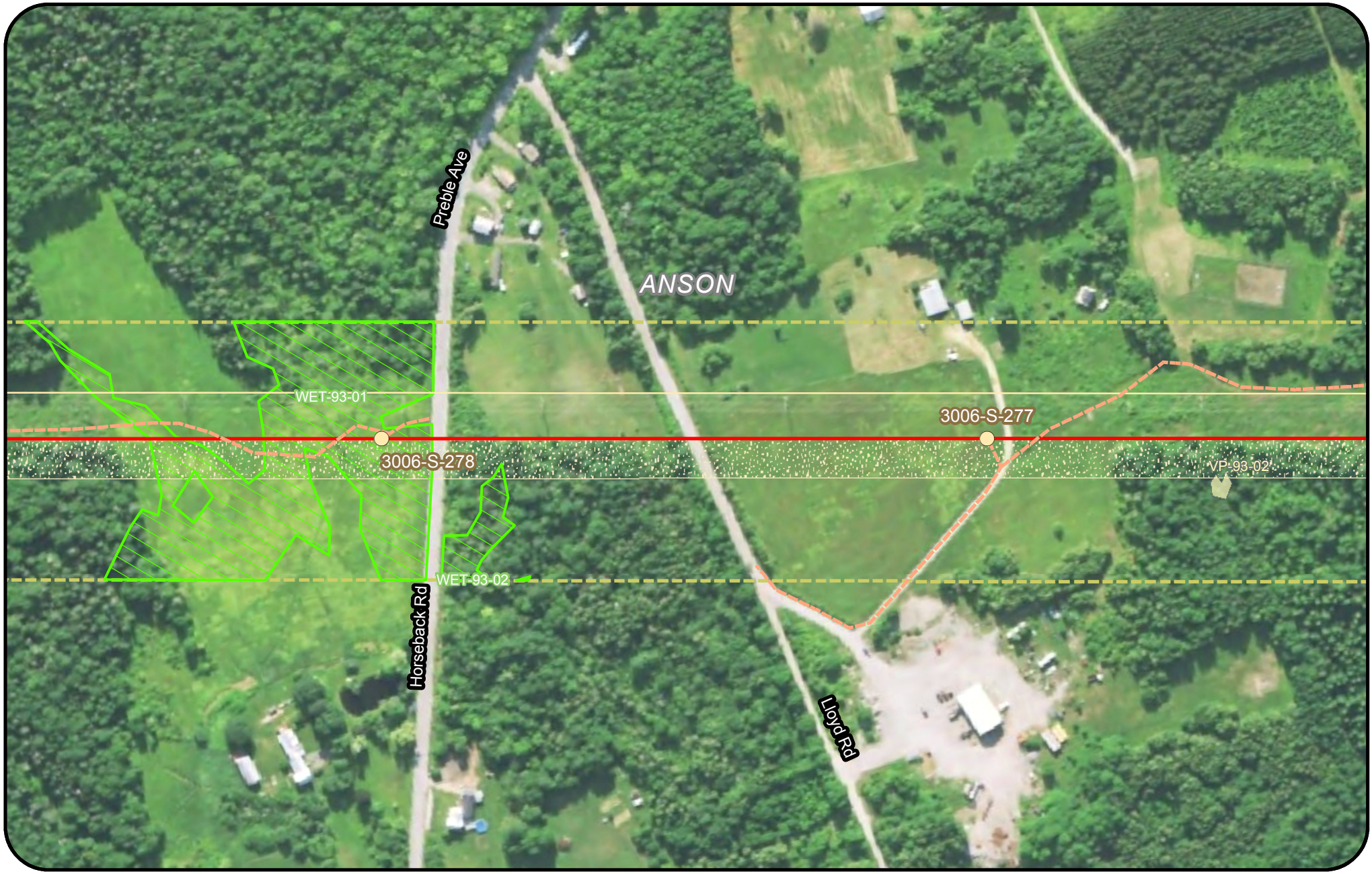

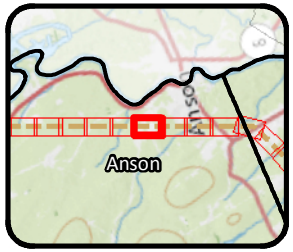

Legend

- Clearing Limits
- CMP Ownership / Easement Extent
- Town Boundary
- Project Centerline
- Existing Transmission Line
- Proposed Access Road
- Proposed Structure
- Existing Structure
- Existing Substation
- Proposed Converter Station
- Stream
- Wetland
- Rare Plant
- SVP/ PSVP
- ABA
- NVP
- T and E Species
- Bald Eagle Nest
- Deer Wintering Area (DWA)
- Tidal Waterfowl Wading Bird Habitat (TWWH)
- Waterfowl Wading Habitat (IWWH)
- SVP and PSVP Buffer (250')
- Substation Limit of Disturbance

New England Clean Energy Connect

Natural Resource Maps
Segment 3

250 Feet

CENTRAL MAINE POWER





Legend

- Clearing Limits
- CMP Ownership / Easement Extent
- Town Boundary
- Project Centerline
- Existing Transmission Line
- Proposed Access Road
- Proposed Structure
- Existing Structure
- Existing Substation
- Proposed Converter Station
- Stream
- Wetland
- Rare Plant
- SVP/ PSVP
- ABA
- NVP
- T and E Species
- Bald Eagle Nest
- Deer Wintering Area (DWA)
- Tidal Waterfowl Wading Bird Habitat (TWWH)
- Waterfowl Wading Habitat (IWWH)
- SVP and PSVP Buffer (250')
- Substation Limit of Disturbance

New England Clean Energy Connect

Natural Resource Maps
Segment 3

250 Feet

CENTRAL MAINE POWER

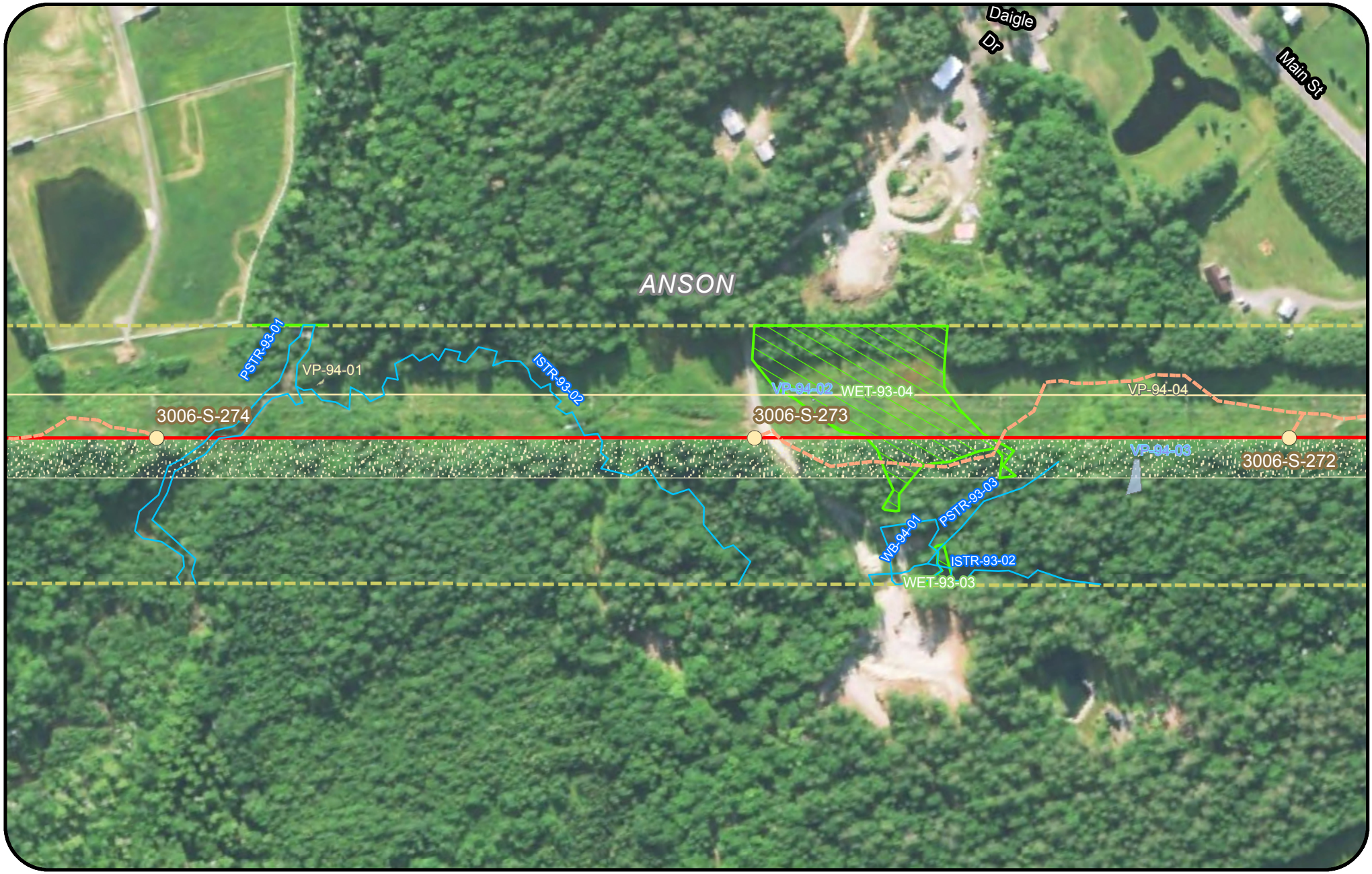

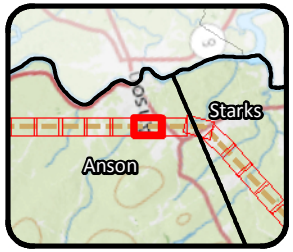

Legend

- Clearing Limits
- CMP Ownership / Easement Extent
- Town Boundary
- Project Centerline
- Existing Transmission Line
- Proposed Access Road
- Proposed Structure
- Existing Structure
- Existing Substation
- Proposed Converter Station
- Stream
- Wetland
- Rare Plant
- SVP/ PSVP
- ABA
- NVP
- T and E Species
- Bald Eagle Nest
- Deer Wintering Area (DWA)
- Tidal Waterfowl Wading Bird Habitat (TWWH)
- Waterfowl Wading Habitat (IWWH)
- SVP and PSVP Buffer (250')
- Substation Limit of Disturbance

New England Clean Energy Connect

Natural Resource Maps

Segment 3

250 Feet

CENTRAL MAINE POWER

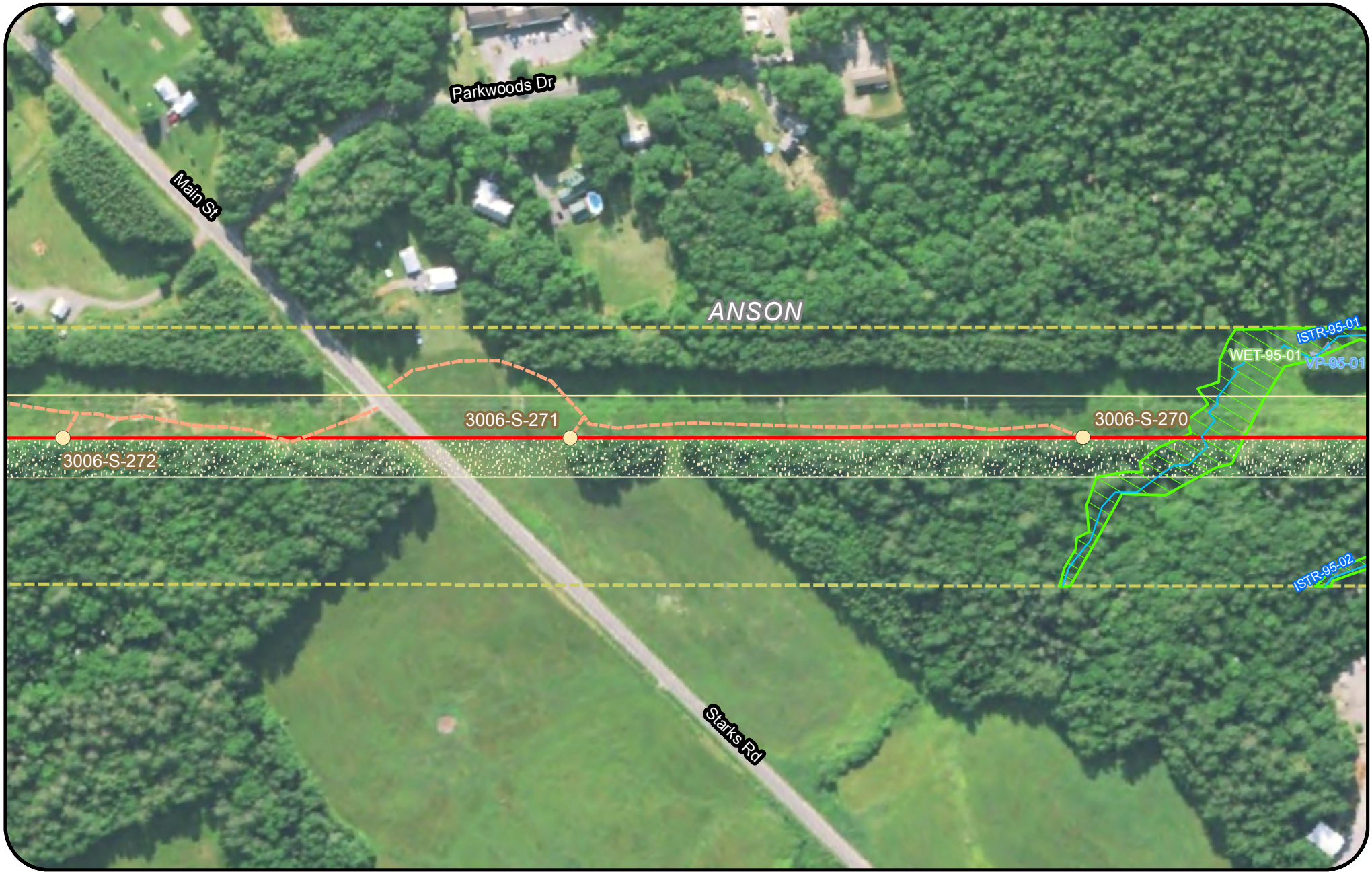

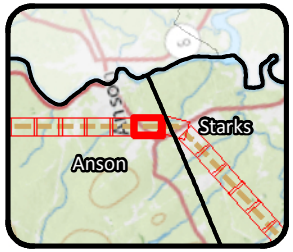

Legend

- Clearing Limits
- CMP Ownership / Easement Extent
- Town Boundary
- Project Centerline
- Existing Transmission Line
- Proposed Access Road
- Proposed Structure
- Existing Structure
- Existing Substation
- Proposed Converter Station
- Stream
- Wetland
- Rare Plant
- SVP/ PSVP
- ABA
- NVP
- T and E Species
- Bald Eagle Nest
- Deer Wintering Area (DWA)
- Tidal Waterfowl Wading Bird Habitat (TWWH)
- Waterfowl Wading Habitat (IWWH)
- SVP and PSVP Buffer (250')
- Substation Limit of Disturbance

New England Clean Energy Connect

Natural Resource Maps
Segment 3

250 Feet

CENTRAL MAINE POWER

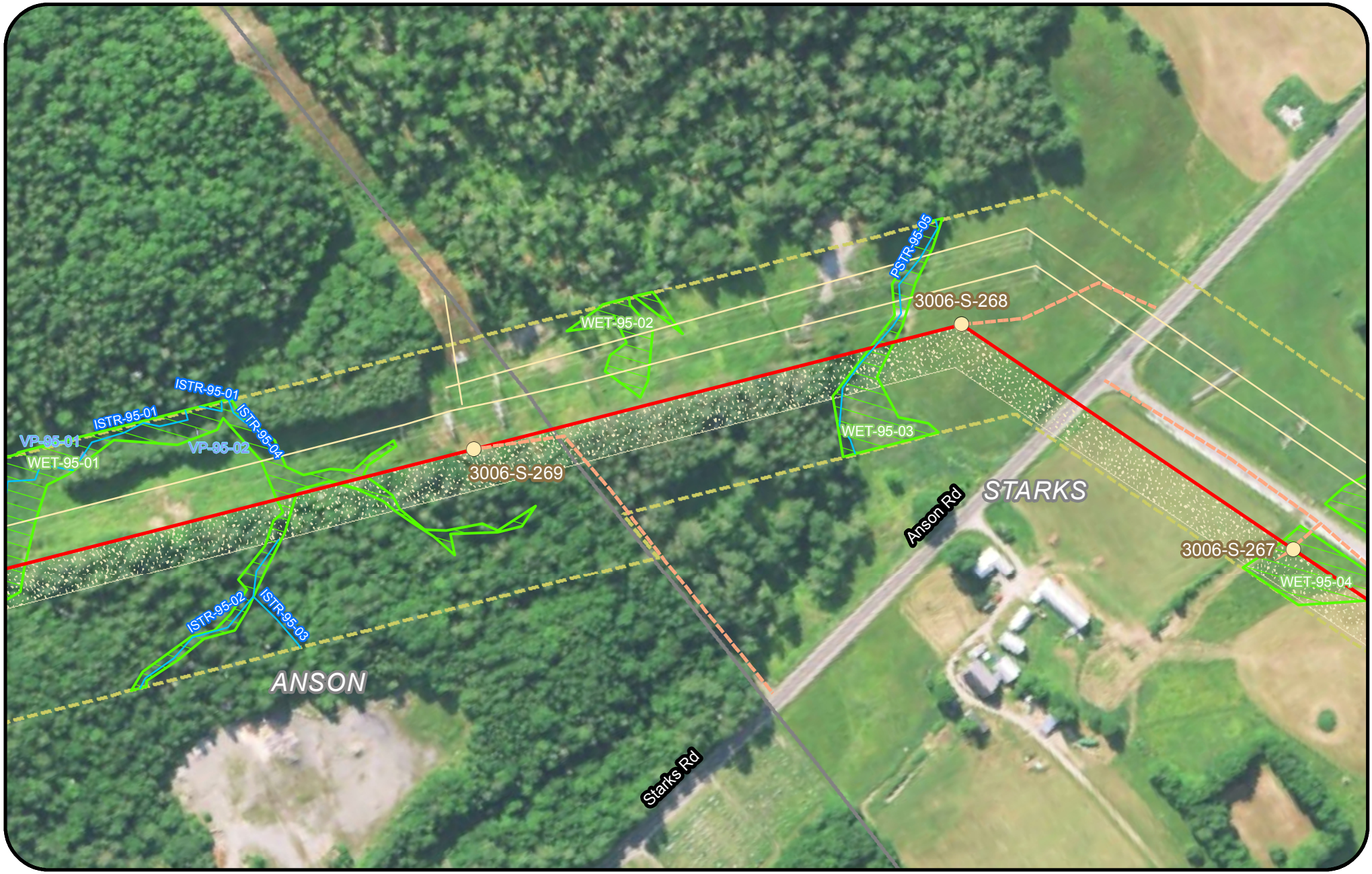

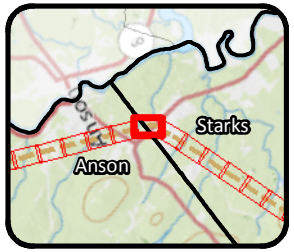

Legend

- Clearing Limits
- CMP Ownership / Easement Extent
- Town Boundary
- Project Centerline
- Existing Transmission Line
- Proposed Access Road
- Proposed Structure
- Existing Structure
- Existing Substation
- Proposed Converter Station
- Stream
- Wetland
- Rare Plant
- SVP/ PSVP
- ABA
- NVP
- T and E Species
- Bald Eagle Nest
- Deer Wintering Area (DWA)
- Tidal Waterfowl Wading Bird Habitat (TWWH)
- Waterfowl Wading Habitat (IWWH)
- SVP and PSVP Buffer (250')
- Substation Limit of Disturbance

New England Clean Energy Connect

Natural Resource Maps
Segment 3

250 Feet

CENTRAL MAINE POWER

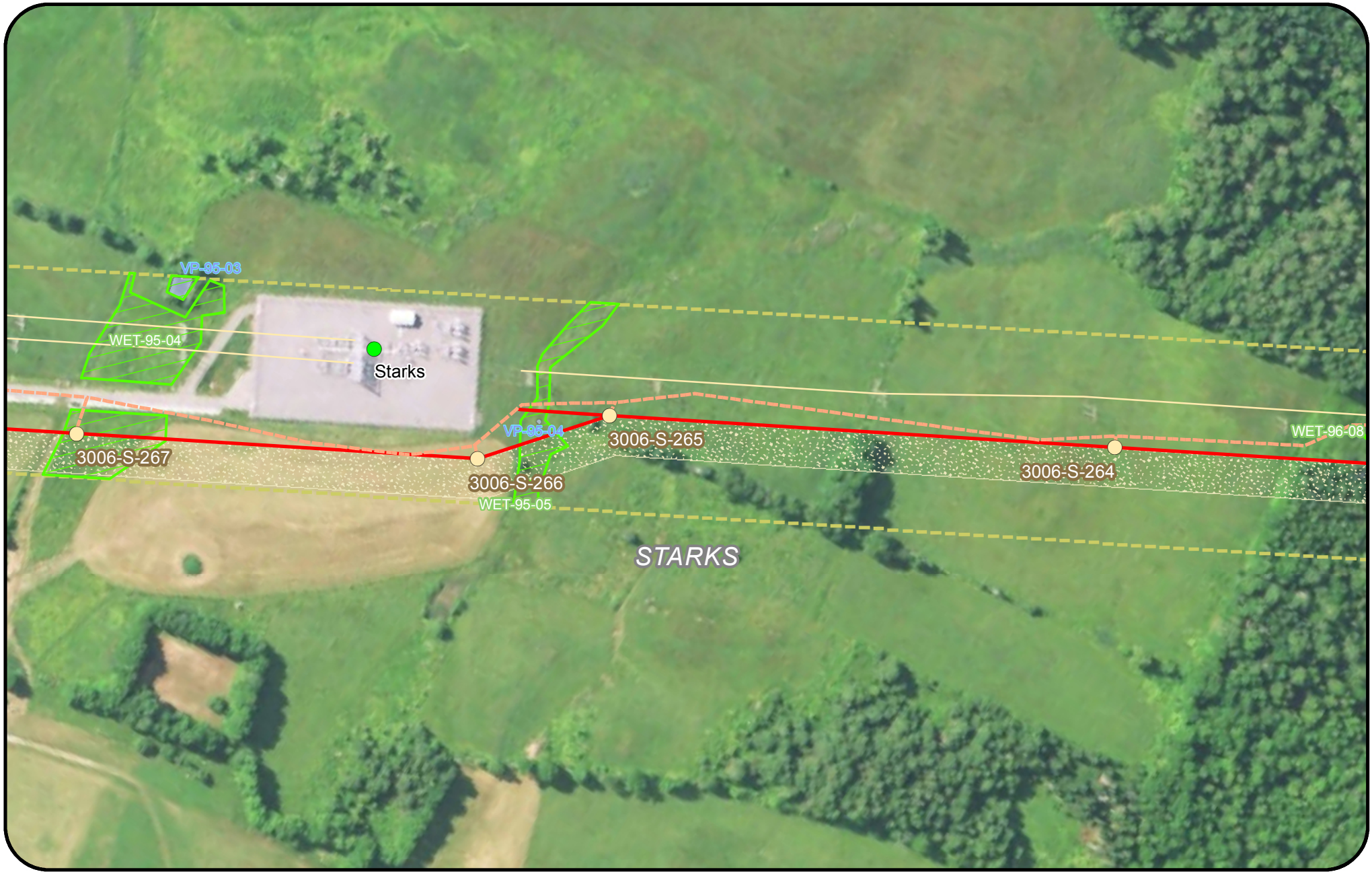

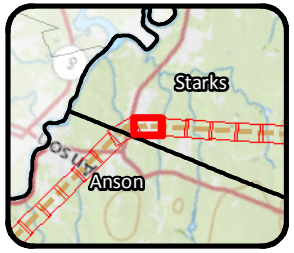

Legend

- Clearing Limits
- CMP Ownership / Easement Extent
- Town Boundary
- Project Centerline
- Existing Transmission Line
- Proposed Access Road
- Proposed Structure
- Existing Structure
- Existing Substation
- Proposed Converter Station
- Stream
- Wetland
- Rare Plant
- SVP/ PSVP
- ABA
- NVP
- T and E Species
- Bald Eagle Nest
- Deer Wintering Area (DWA)
- Tidal Waterfowl Wading Bird Habitat (TWWH)
- Waterfowl Wading Habitat (IWWH)
- SVP and PSVP Buffer (250')
- Substation Limit of Disturbance

New England Clean Energy Connect

Natural Resource Maps

Segment 3

250 Feet

CENTRAL MAINE POWER

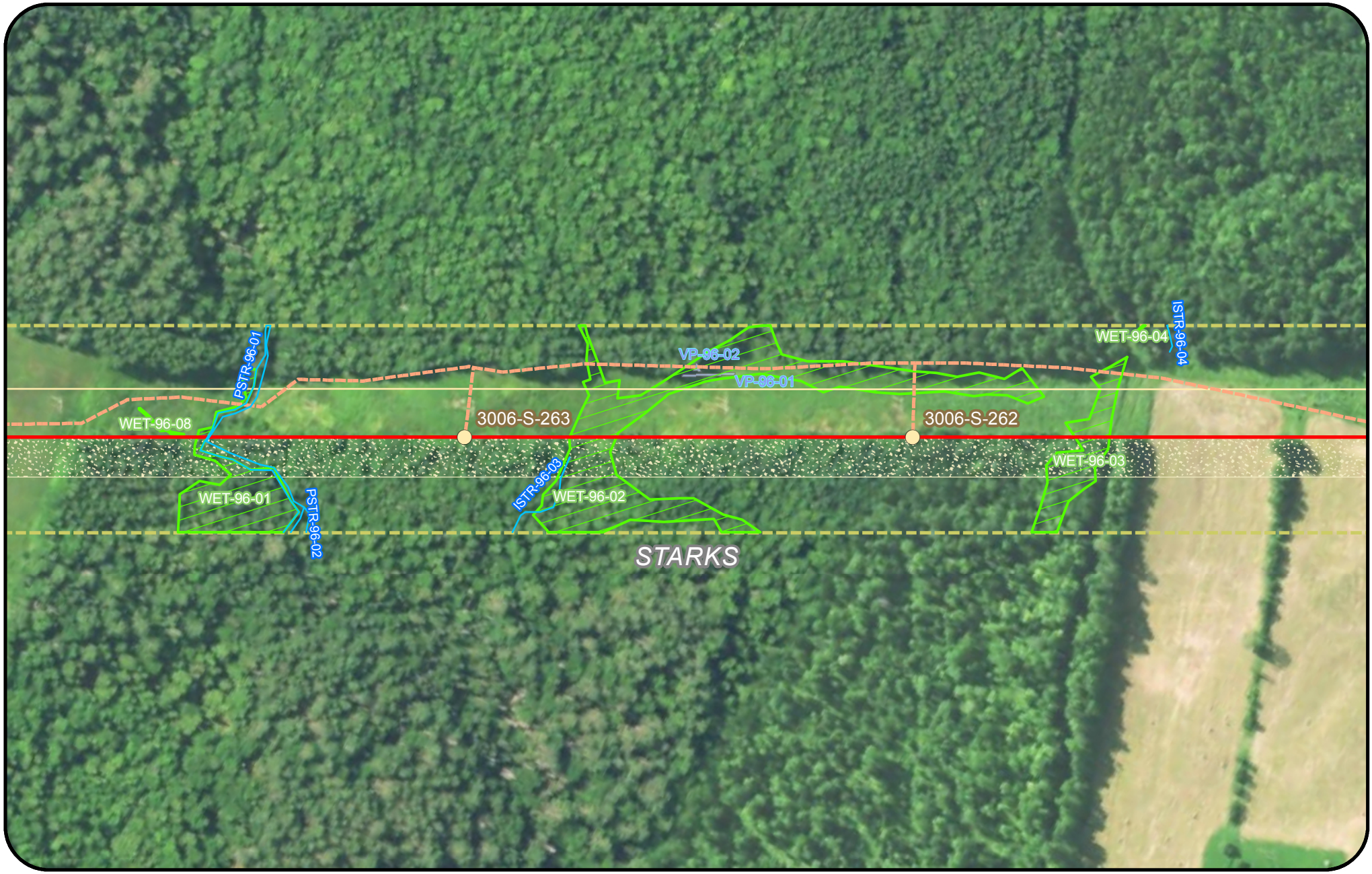

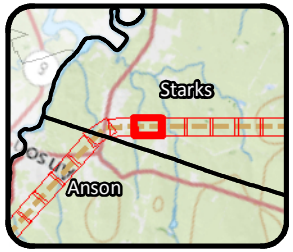

Legend

- Clearing Limits
- CMP Ownership / Easement Extent
- Town Boundary
- Project Centerline
- Existing Transmission Line
- Proposed Access Road
- Proposed Structure
- Existing Structure
- Existing Substation
- Proposed Converter Station
- Stream
- Wetland
- Rare Plant
- SVP/ PSVP
- ABA
- NVP
- T and E Species
- Bald Eagle Nest
- Deer Wintering Area (DWA)
- Tidal Waterfowl Wading Bird Habitat (TWWH)
- Waterfowl Wading Habitat (IWWH)
- SVP and PSVP Buffer (250')
- Substation Limit of Disturbance

New England Clean Energy Connect

Natural Resource Maps

Segment 3

250 Feet

CENTRAL MAINE POWER

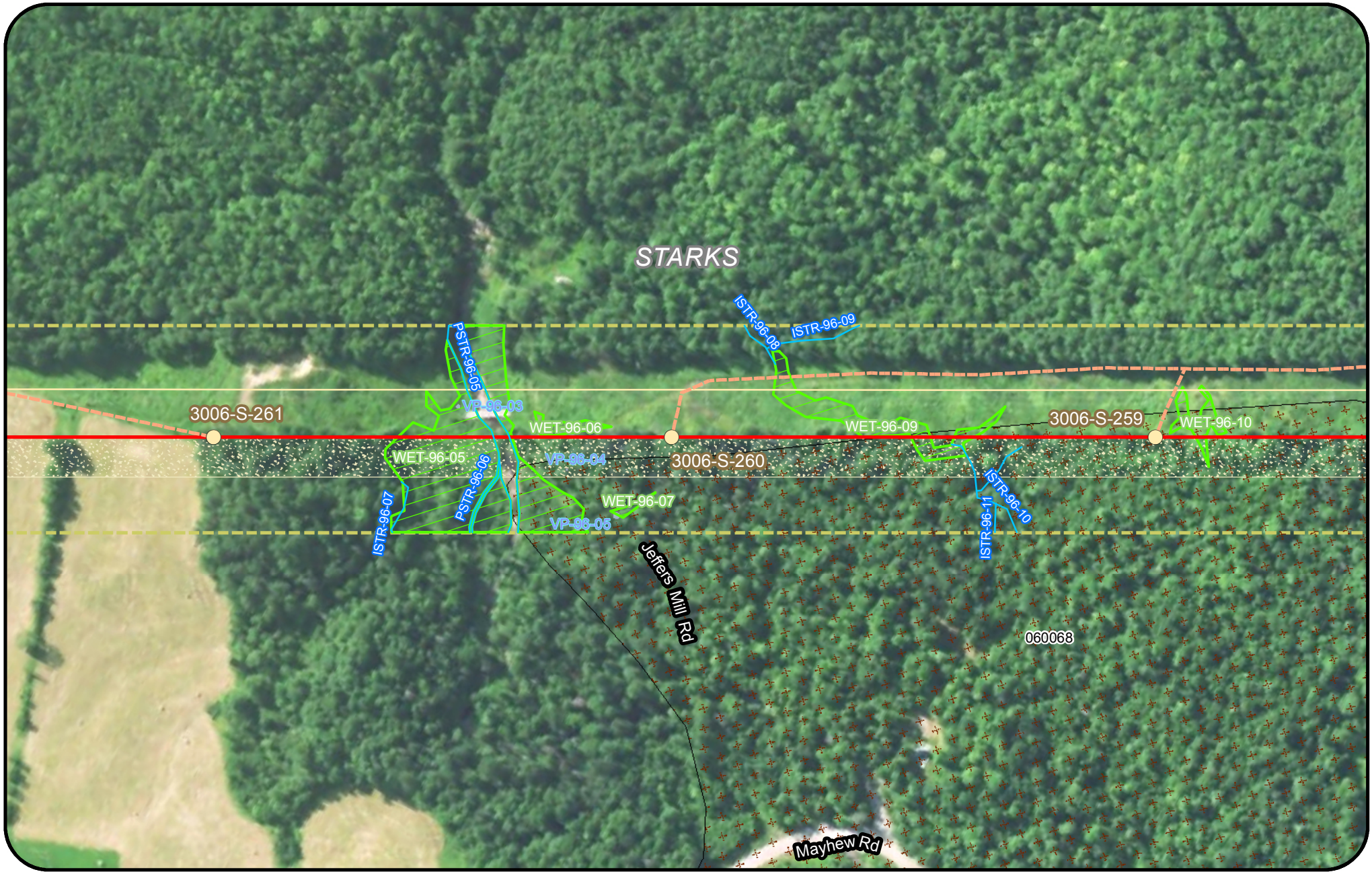

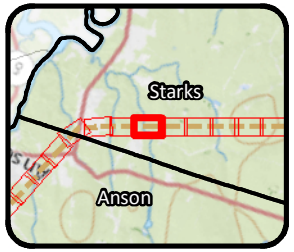

Legend

- Clearing Limits
- CMP Ownership / Easement Extent
- Town Boundary
- Project Centerline
- Existing Transmission Line
- Proposed Access Road
- Proposed Structure
- Existing Structure
- Existing Substation
- Proposed Converter Station
- Stream
- Wetland
- Rare Plant
- SVP/ PSVP
- ABA
- NVP
- T and E Species
- Bald Eagle Nest
- Deer Wintering Area (DWA)
- Tidal Waterfowl Wading Bird Habitat (TWWH)
- Waterfowl Wading Habitat (IWWH)
- SVP and PSVP Buffer (250')
- Substation Limit of Disturbance

New England Clean Energy Connect

Natural Resource Maps

Segment 3

250 Feet

CENTRAL MAINE POWER

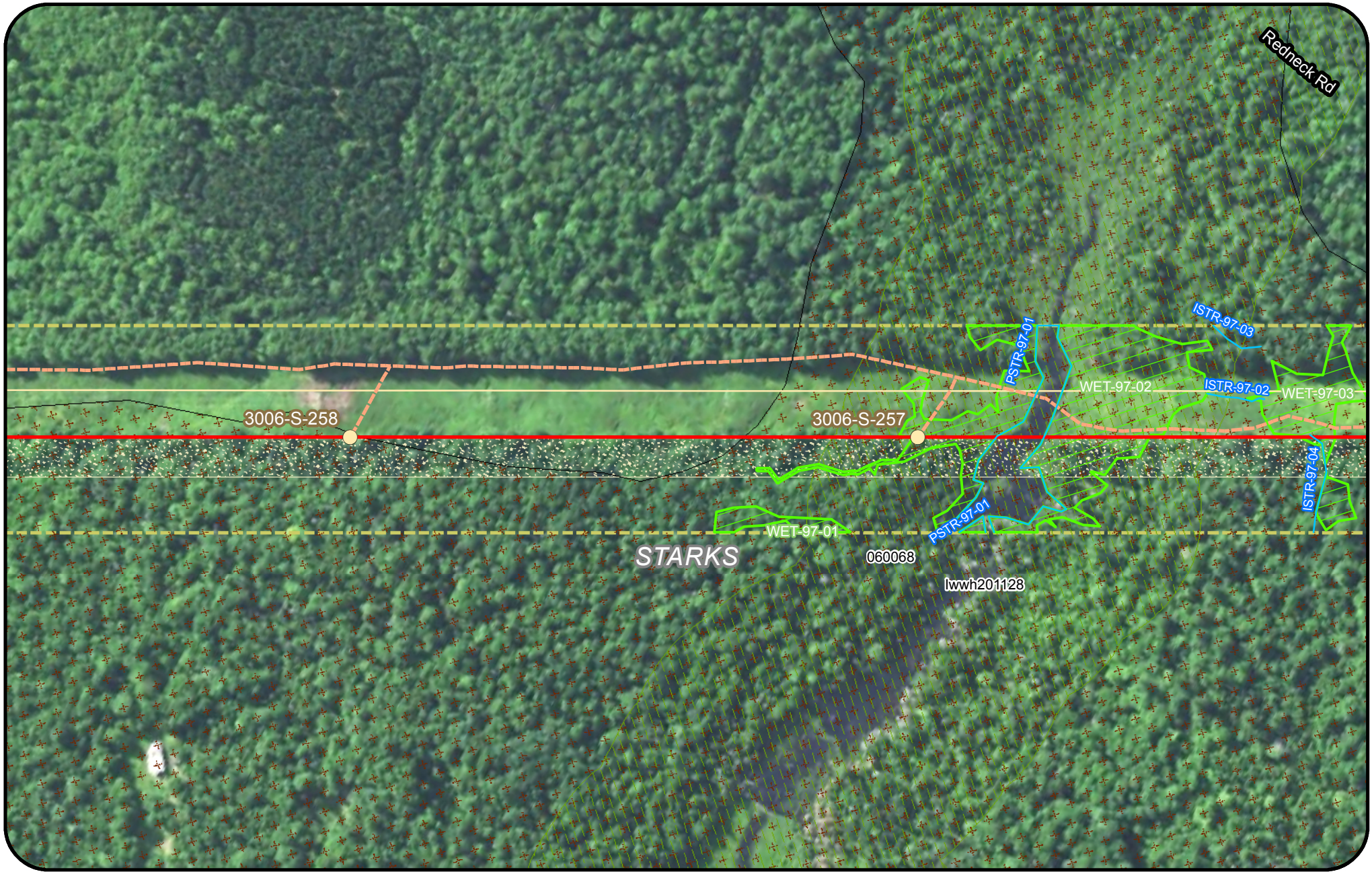

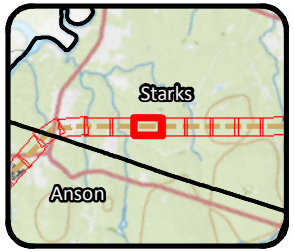

Legend

- Clearing Limits
- CMP Ownership / Easement Extent
- Town Boundary
- Project Centerline
- Existing Transmission Line
- Proposed Access Road
- Proposed Structure
- Existing Structure
- Existing Substation
- Proposed Converter Station
- Stream
- Wetland
- Rare Plant
- SVP/ PSVP
- ABA
- NVP
- T and E Species
- Bald Eagle Nest
- Deer Wintering Area (DWA)
- Tidal Waterfowl Wading Bird Habitat (TWWH)
- Waterfowl Wading Habitat (IWWH)
- SVP and PSVP Buffer (250')
- Substation Limit of Disturbance

New England Clean Energy Connect

Natural Resource Maps

Segment 3

250 Feet

CENTRAL MAINE POWER

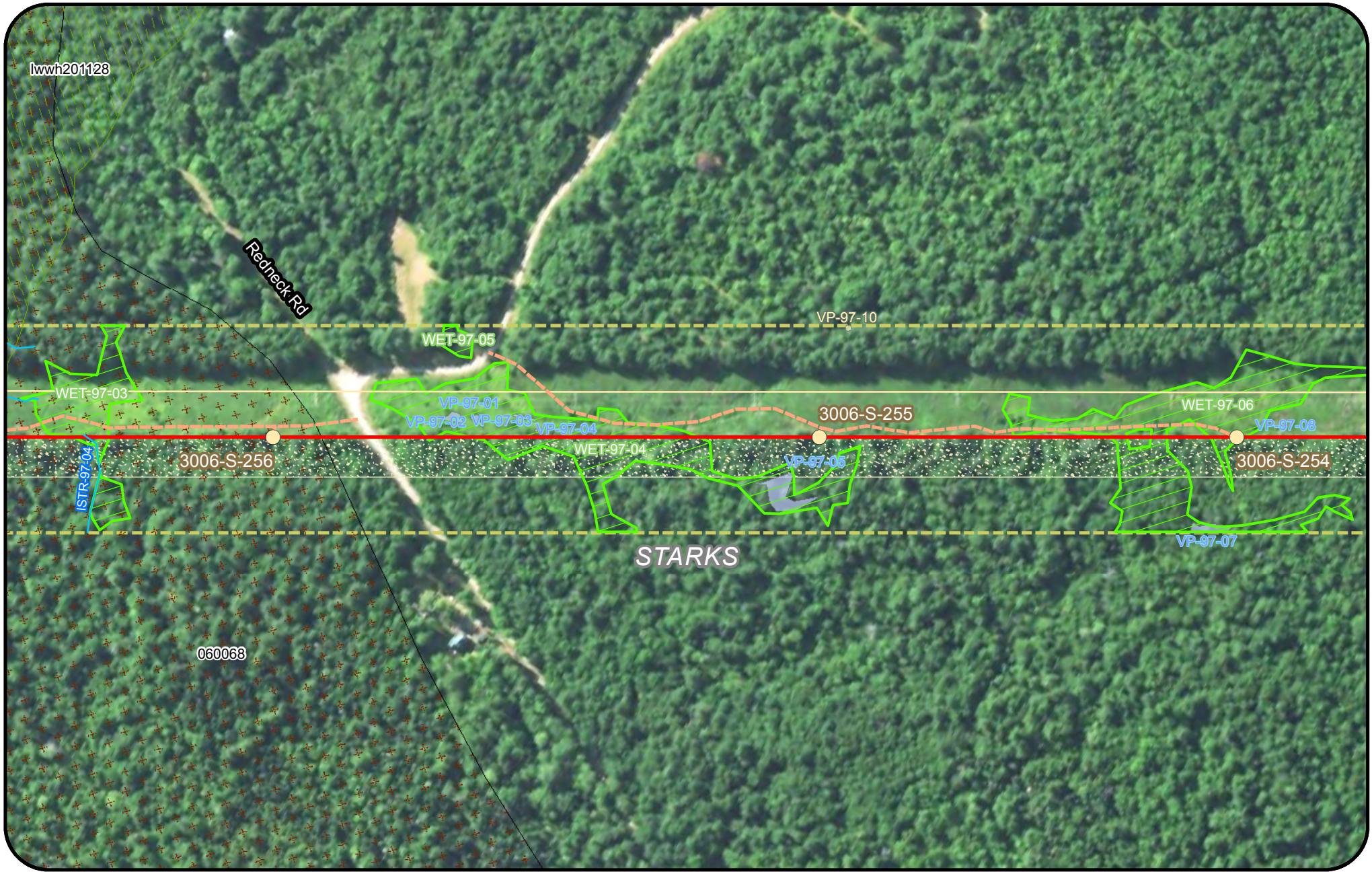

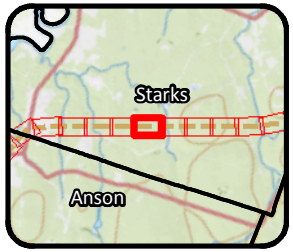

Legend

- Clearing Limits
- CMP Ownership / Easement Extent
- Town Boundary
- Project Centerline
- Existing Transmission Line
- Proposed Access Road
- Proposed Structure
- Existing Structure
- Existing Substation
- Proposed Converter Station
- Stream
- Wetland
- Rare Plant
- SVP/ PSVP
- ABA
- NVP
- T and E Species
- Bald Eagle Nest
- Deer Wintering Area (DWA)
- Tidal Waterfowl Wading Bird Habitat (TWWH)
- Waterfowl Wading Habitat (IWWH)
- SVP and PSVP Buffer (250')
- Substation Limit of Disturbance

New England Clean Energy Connect

Natural Resource Maps
Segment 3

250 Feet

CENTRAL MAINE POWER

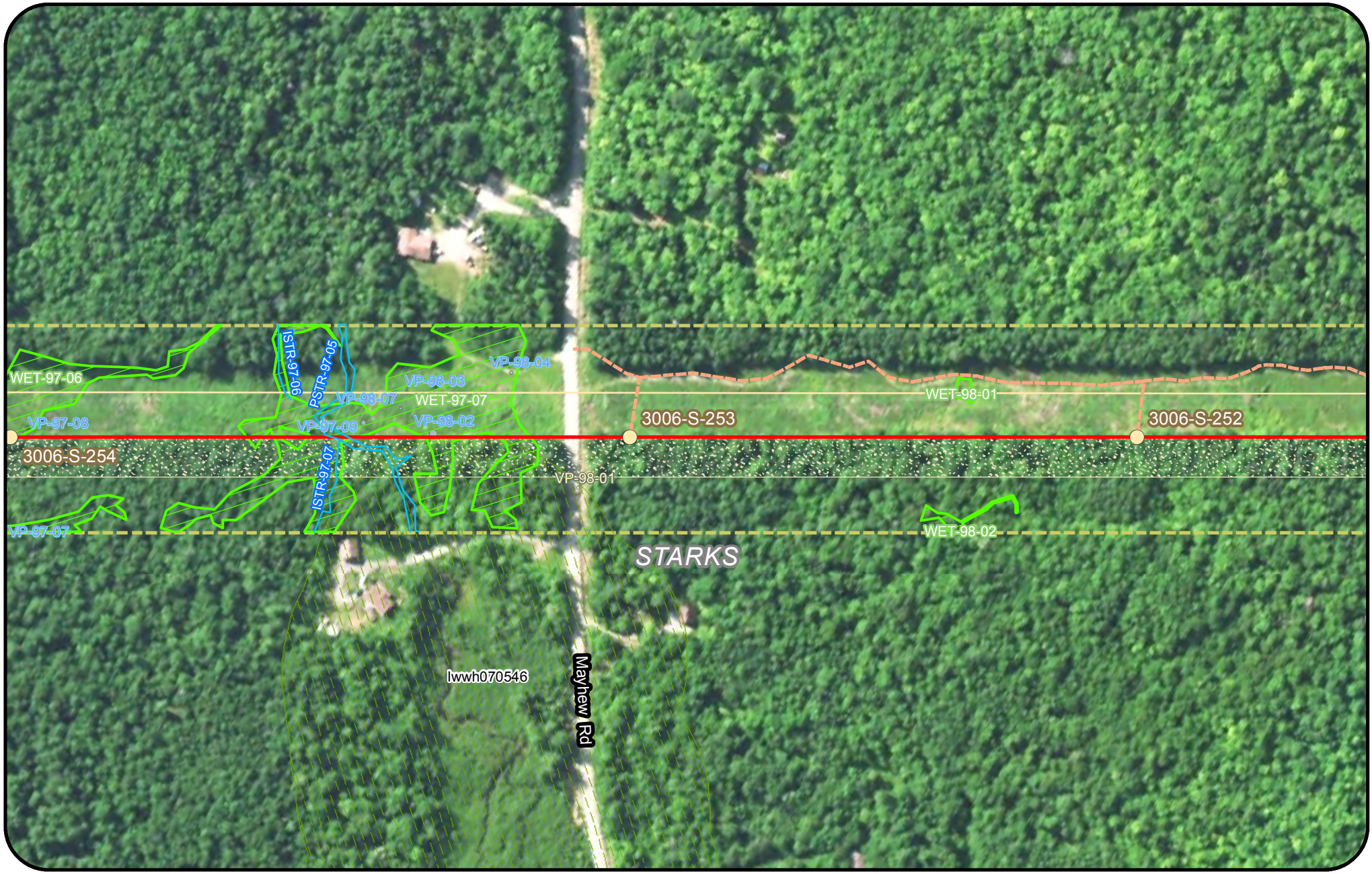

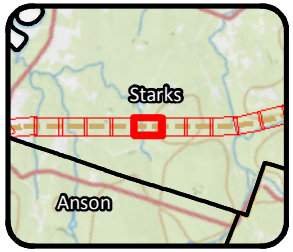

Legend

- Clearing Limits
- CMP Ownership / Easement Extent
- Town Boundary
- Project Centerline
- Existing Transmission Line
- Proposed Access Road
- Proposed Structure
- Existing Structure
- Existing Substation
- Proposed Converter Station
- Stream
- Wetland
- Rare Plant
- SVP/ PSVP
- ABA
- NVP
- T and E Species
- Bald Eagle Nest
- Deer Wintering Area (DWA)
- Tidal Waterfowl Wading Bird Habitat (TWWH)
- Waterfowl Wading Habitat (IWWH)
- SVP and PSVP Buffer (250')
- Substation Limit of Disturbance

New England Clean Energy Connect

Natural Resource Maps

Segment 3

250 Feet

CENTRAL MAINE POWER

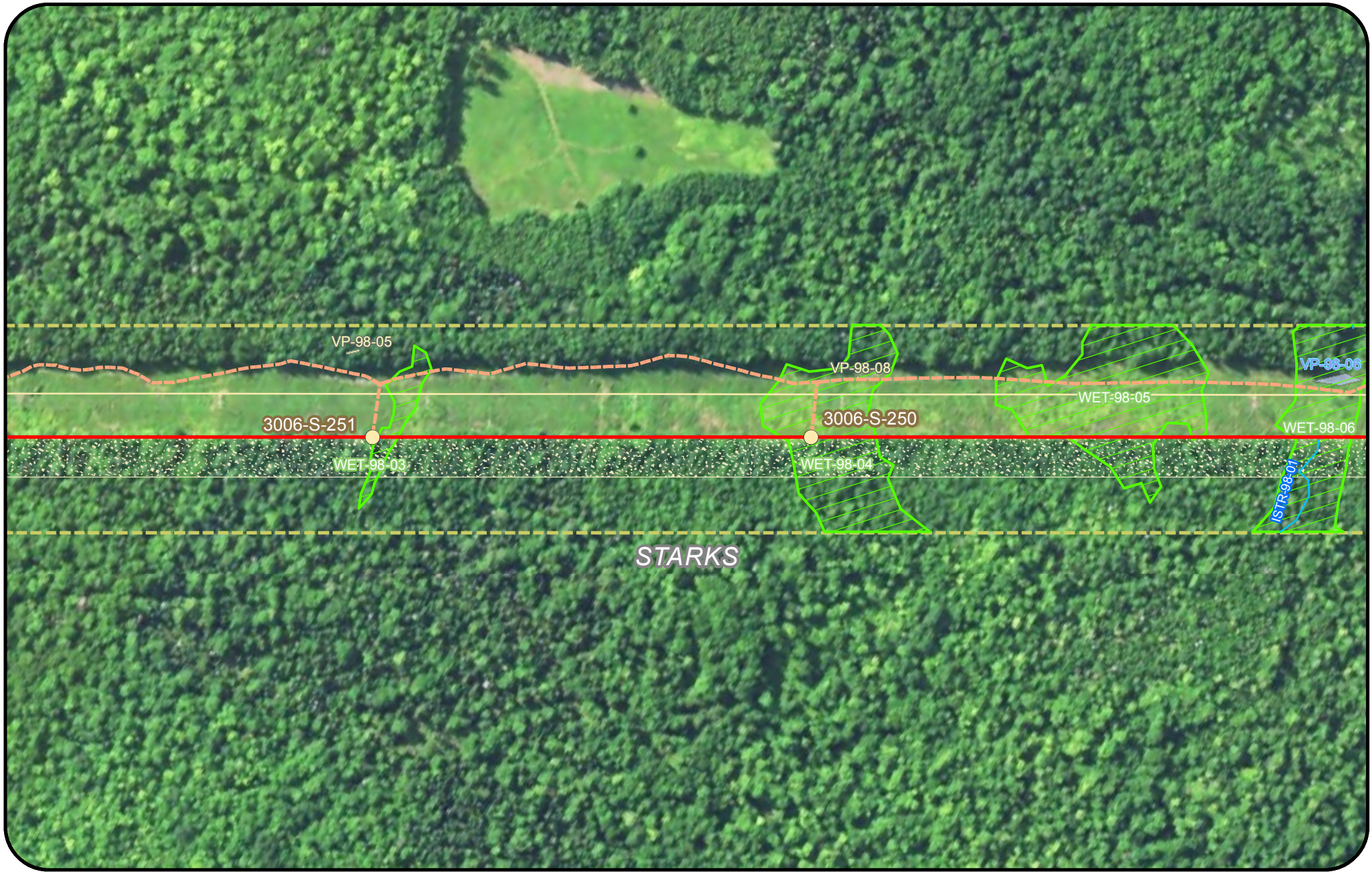

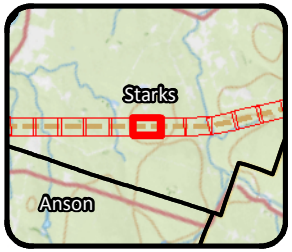

Legend

- Clearing Limits
- CMP Ownership / Easement Extent
- Town Boundary
- Project Centerline
- Existing Transmission Line
- Proposed Access Road
- Proposed Structure
- Existing Structure
- Existing Substation
- Proposed Converter Station
- Stream
- Wetland
- Rare Plant
- SVP/ PSVP
- ABA
- NVP
- T and E Species
- Bald Eagle Nest
- Deer Wintering Area (DWA)
- Tidal Waterfowl Wading Bird Habitat (TWWH)
- Waterfowl Wading Habitat (IWWH)
- SVP and PSVP Buffer (250')
- Substation Limit of Disturbance

New England Clean Energy Connect

Natural Resource Maps
Segment 3

250 Feet

CENTRAL MAINE POWER

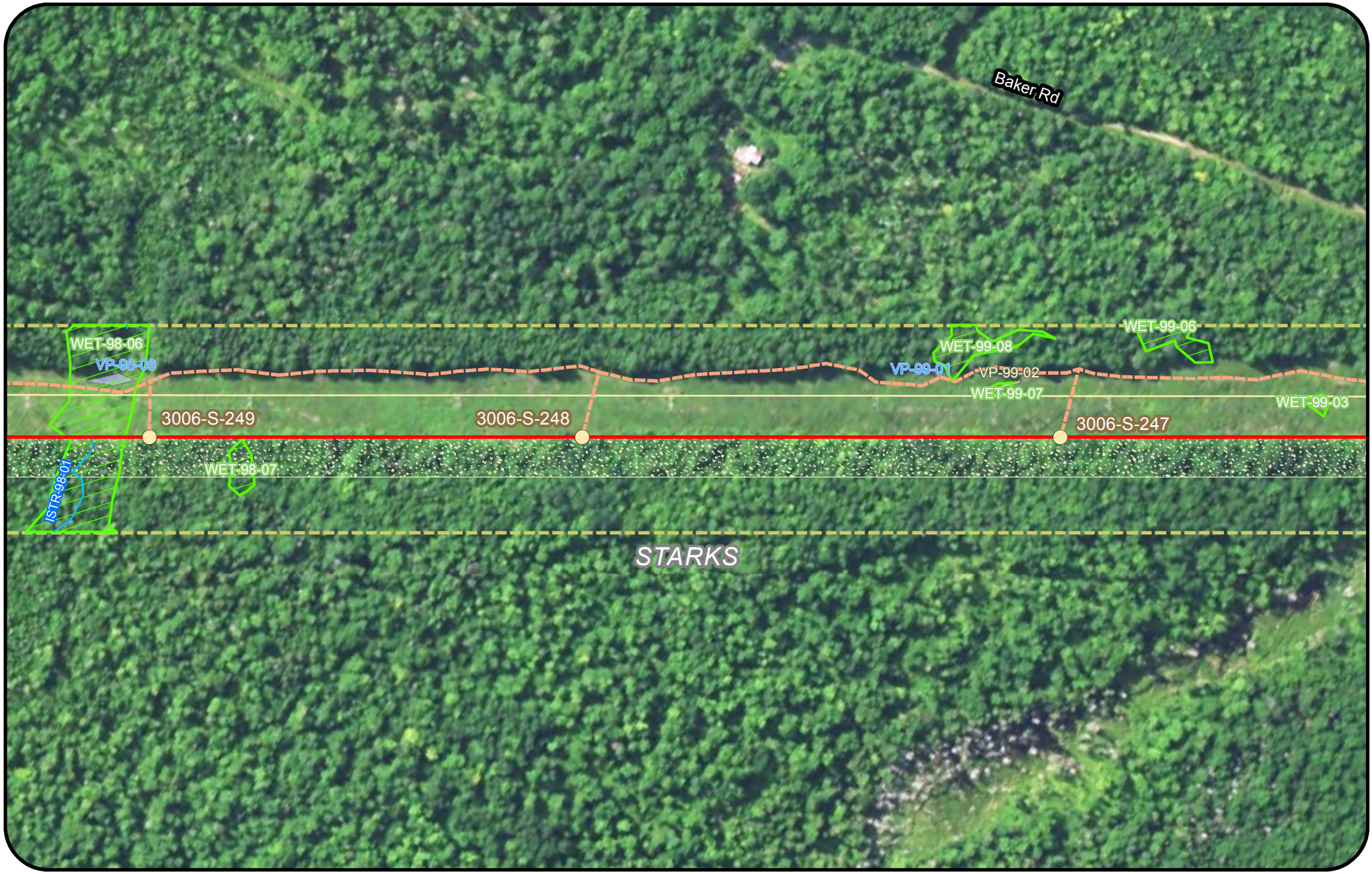

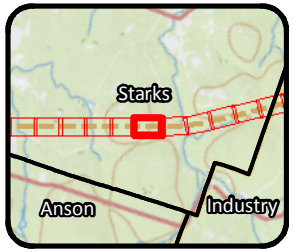

Legend

- Clearing Limits
- CMP Ownership / Easement Extent
- Town Boundary
- Project Centerline
- Existing Transmission Line
- Proposed Access Road
- Proposed Structure
- Existing Structure
- Existing Substation
- Proposed Converter Station
- Stream
- Wetland
- Rare Plant
- SVP/ PSVP
- ABA
- NVP
- T and E Species
- Bald Eagle Nest
- Deer Wintering Area (DWA)
- Tidal Waterfowl Wading Bird Habitat (TWWH)
- Waterfowl Wading Habitat (IWWH)
- SVP and PSVP Buffer (250')
- Substation Limit of Disturbance

New England Clean Energy Connect

Natural Resource Maps

Segment 3

250 Feet

CENTRAL MAINE POWER

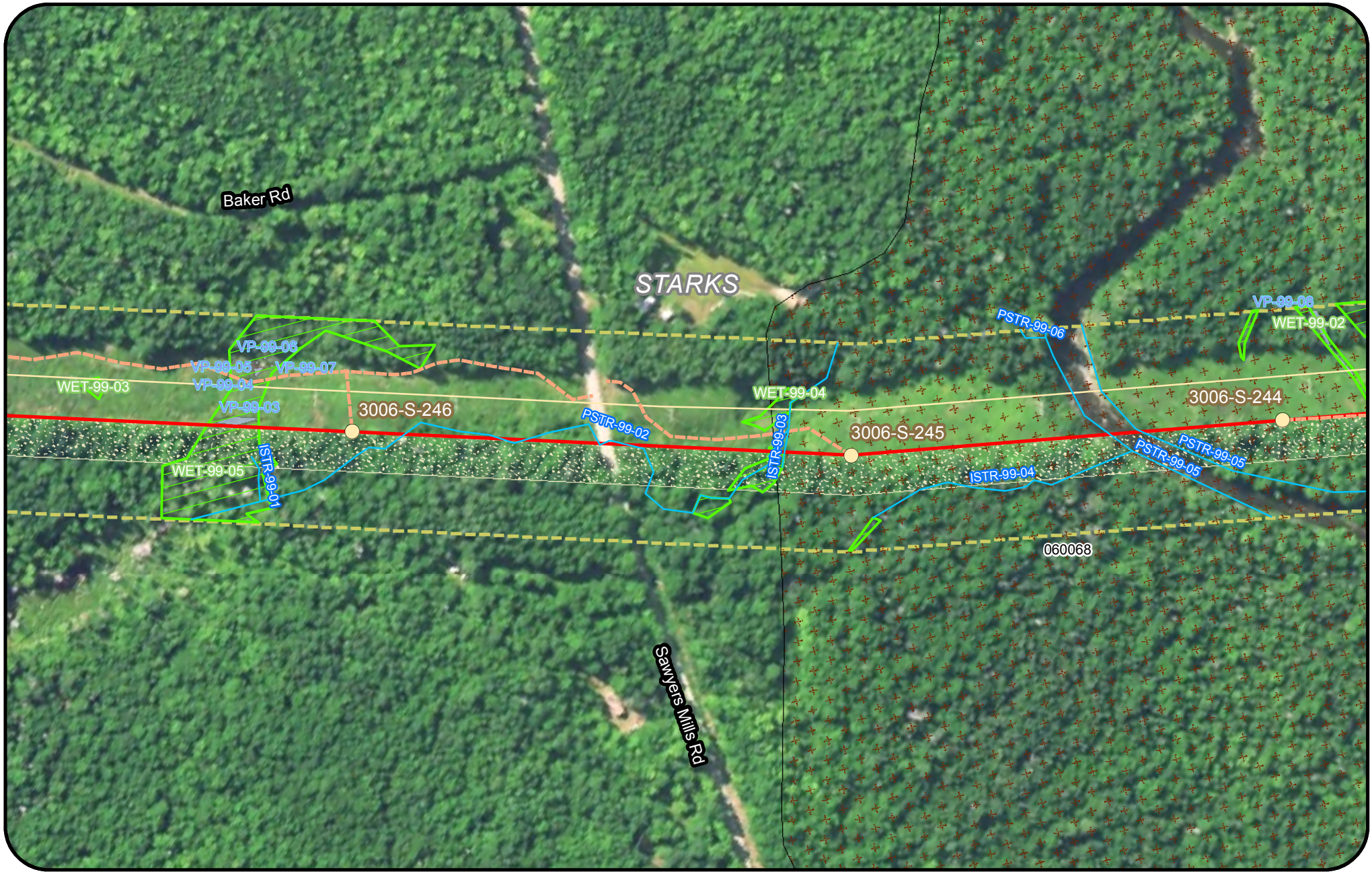

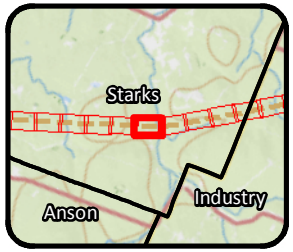

Legend

- Clearing Limits
- CMP Ownership / Easement Extent
- Town Boundary
- Project Centerline
- Existing Transmission Line
- Proposed Access Road
- Proposed Structure
- Existing Structure
- Existing Substation
- Proposed Converter Station
- Stream
- Wetland
- Rare Plant
- SVP/ PSVP
- ABA
- NVP
- T and E Species
- Bald Eagle Nest
- Deer Wintering Area (DWA)
- Tidal Waterfowl Wading Bird Habitat (TWWH)
- Waterfowl Wading Habitat (IWWH)
- SVP and PSVP Buffer (250')
- Substation Limit of Disturbance

New England Clean Energy Connect

Natural Resource Maps

Segment 3

250 Feet

CENTRAL MAINE POWER

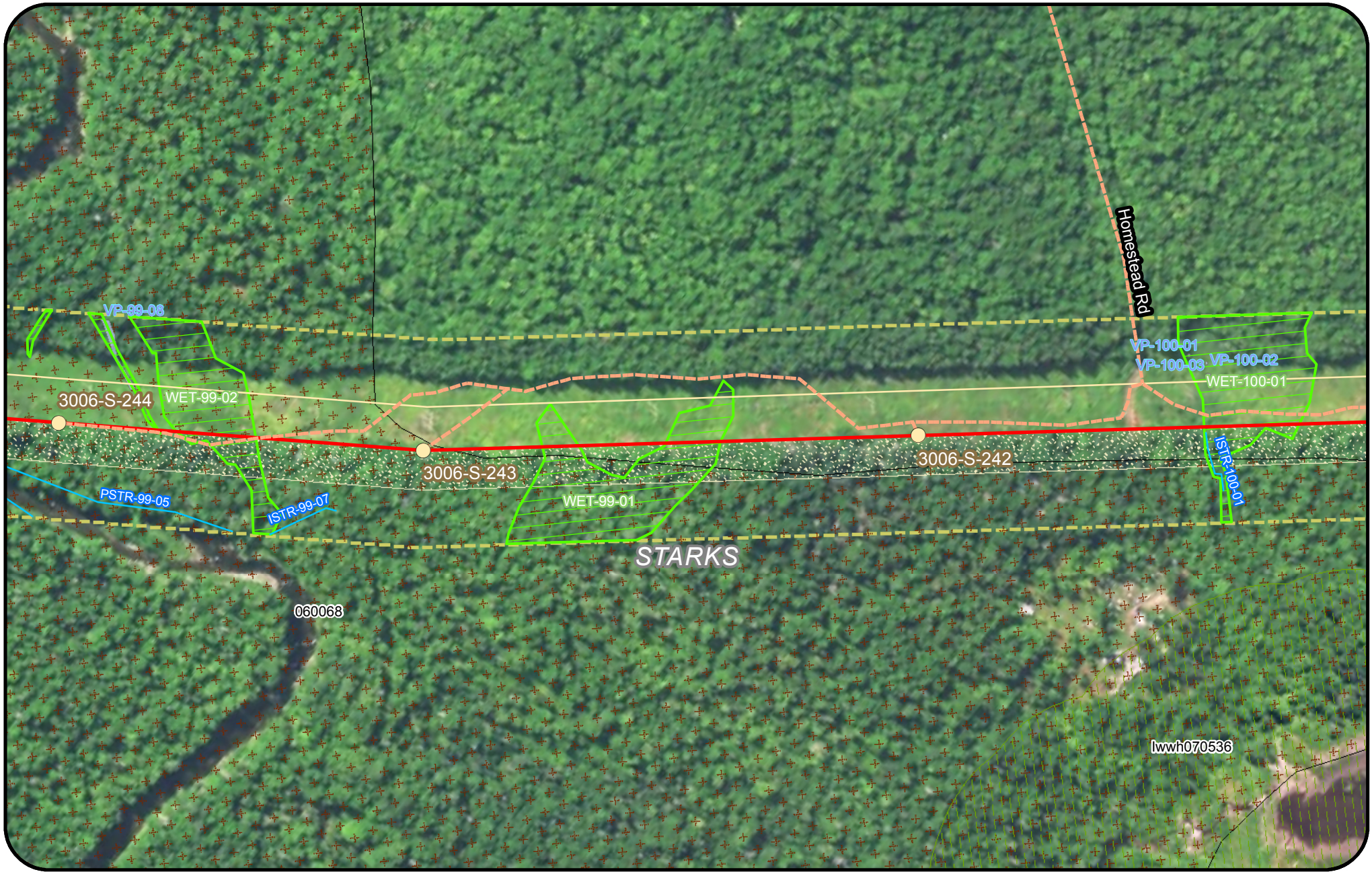



Legend

- Clearing Limits
- CMP Ownership / Easement Extent
- Town Boundary
- Project Centerline
- Existing Transmission Line
- Proposed Access Road
- Proposed Structure
- Existing Structure
- Existing Substation
- Proposed Converter Station
- Stream
- Wetland
- Rare Plant
- SVP/ PSVP
- ABA
- NVP
- T and E Species
- Bald Eagle Nest
- Deer Wintering Area (DWA)
- Tidal Waterfowl Wading Bird Habitat (TWWH)
- Waterfowl Wading Habitat (IWWH)
- SVP and PSVP Buffer (250')
- Substation Limit of Disturbance

New England Clean Energy Connect

Natural Resource Maps
Segment 3

250 Feet

CENTRAL MAINE POWER



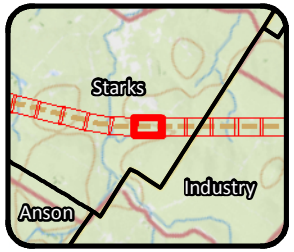

Legend

- Clearing Limits
- CMP Ownership / Easement Extent
- Town Boundary
- Project Centerline
- Existing Transmission Line
- Proposed Access Road
- Proposed Structure
- Existing Structure
- Existing Substation
- Proposed Converter Station
- Stream
- Wetland
- Rare Plant
- SVP/ PSVP
- ABA
- NVP
- T and E Species
- Bald Eagle Nest
- Deer Wintering Area (DWA)
- Tidal Waterfowl Wading Bird Habitat (TWWH)
- Waterfowl Wading Habitat (IWWH)
- SVP and PSVP Buffer (250')
- Substation Limit of Disturbance

New England Clean Energy Connect

Natural Resource Maps

Segment 3

250 Feet

CENTRAL MAINE POWER

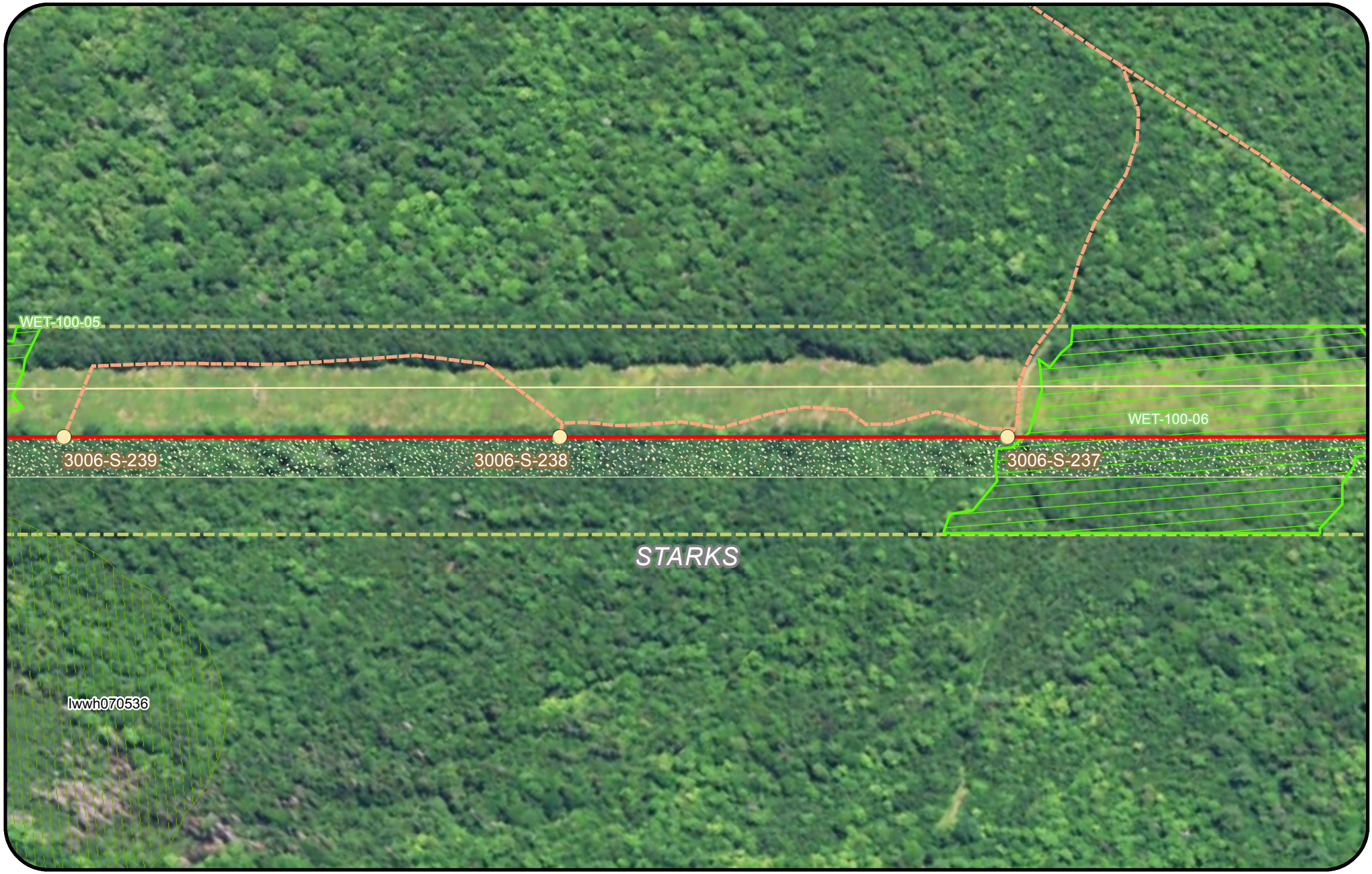

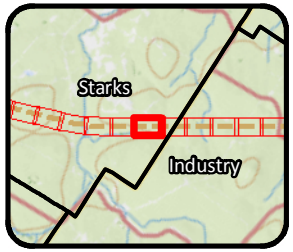

Legend

- Clearing Limits
- CMP Ownership / Easement Extent
- Town Boundary
- Project Centerline
- Existing Transmission Line
- Proposed Access Road
- Proposed Structure
- Existing Structure
- Existing Substation
- Proposed Converter Station
- Stream
- Wetland
- Rare Plant
- SVP/ PSVP
- ABA
- NVP
- T and E Species
- Bald Eagle Nest
- Deer Wintering Area (DWA)
- Tidal Waterfowl Wading Bird Habitat (TWWH)
- Waterfowl Wading Habitat (IWWH)
- SVP and PSVP Buffer (250')
- Substation Limit of Disturbance

New England Clean Energy Connect

Natural Resource Maps
Segment 3

250 Feet

CENTRAL MAINE POWER

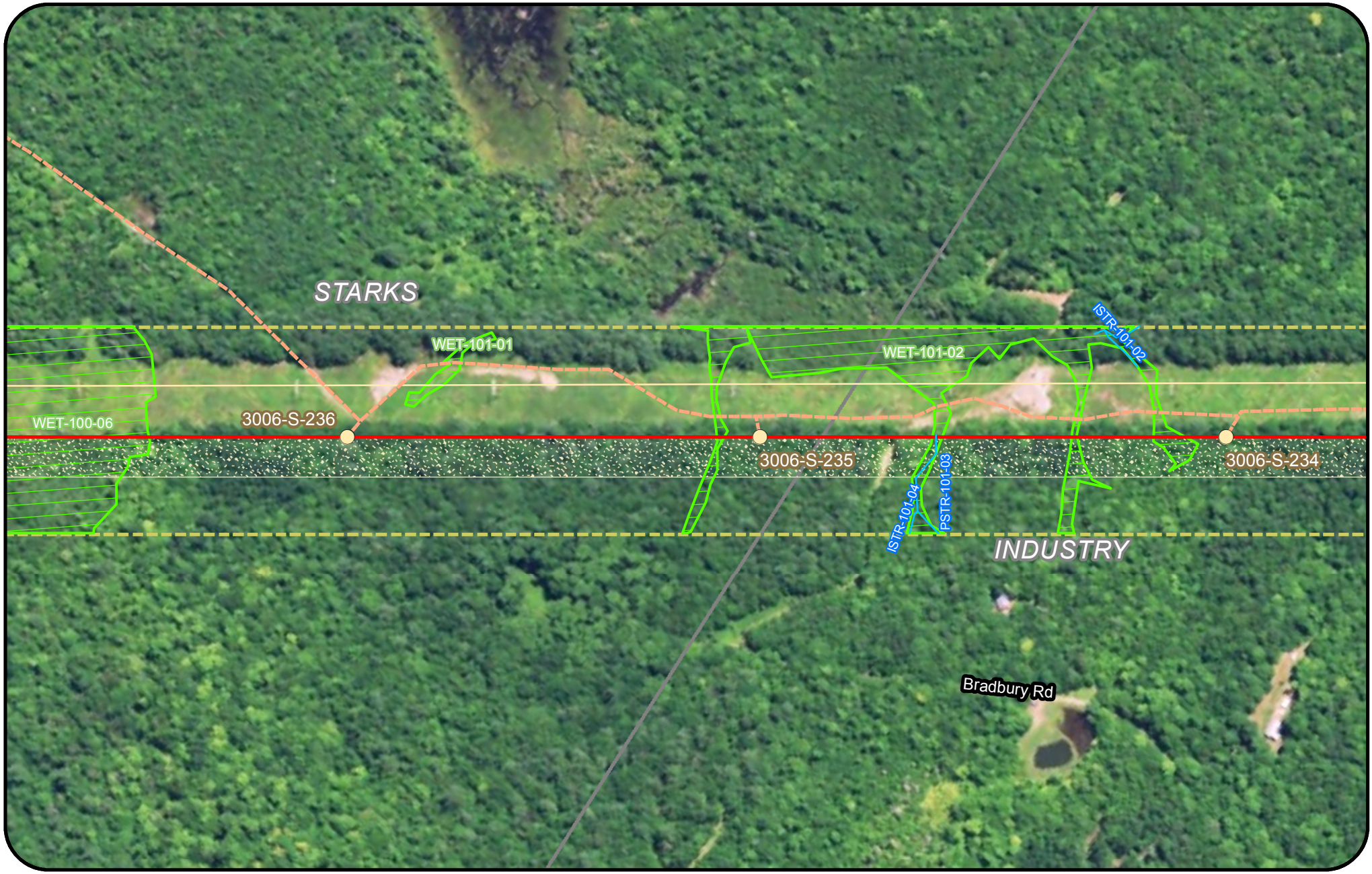

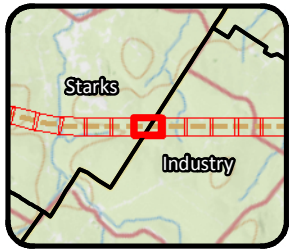

Legend

- Clearing Limits
- CMP Ownership / Easement Extent
- Town Boundary
- Project Centerline
- Existing Transmission Line
- Proposed Access Road
- Proposed Structure
- Existing Structure
- Existing Substation
- Proposed Converter Station
- Stream
- Wetland
- Rare Plant
- SVP/ PSVP
- ABA
- NVP
- T and E Species
- Bald Eagle Nest
- Deer Wintering Area (DWA)
- Tidal Waterfowl Wading Bird Habitat (TWWH)
- Waterfowl Wading Habitat (IWWH)
- SVP and PSVP Buffer (250')
- Substation Limit of Disturbance

New England Clean Energy Connect

Natural Resource Maps

Segment 3

250 Feet

CENTRAL MAINE POWER

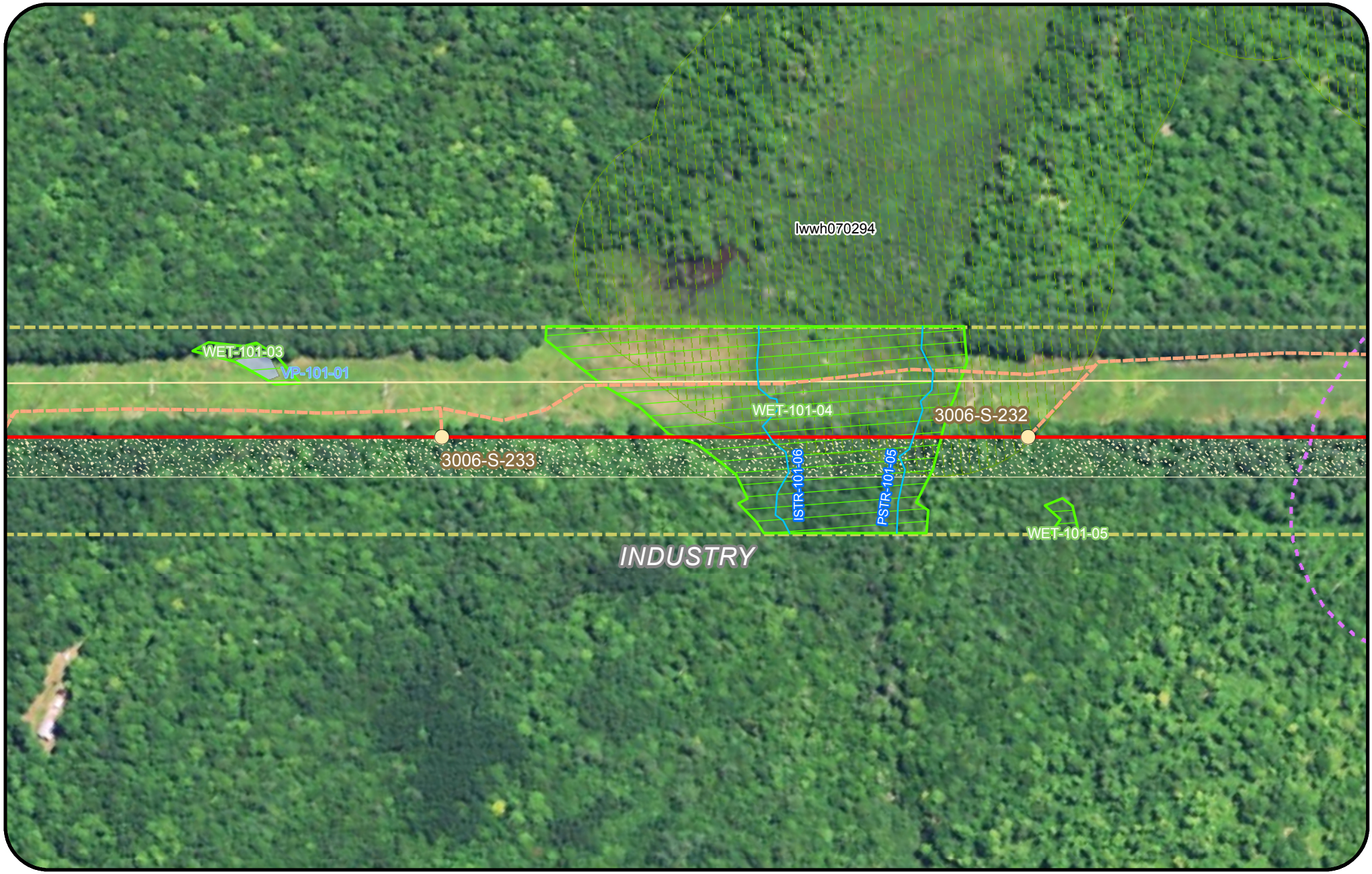

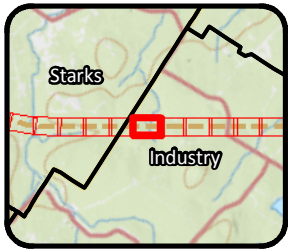

Legend

- Clearing Limits
- CMP Ownership / Easement Extent
- Town Boundary
- Project Centerline
- Existing Transmission Line
- Proposed Access Road
- Proposed Structure
- Existing Structure
- Existing Substation
- Proposed Converter Station
- Stream
- Wetland
- Rare Plant
- SVP/ PSVP
- ABA
- NVP
- T and E Species
- Bald Eagle Nest
- Deer Wintering Area (DWA)
- Tidal Waterfowl Wading Bird Habitat (TWWH)
- Waterfowl Wading Habitat (IWWH)
- SVP and PSVP Buffer (250')
- Substation Limit of Disturbance

New England Clean Energy Connect

Natural Resource Maps

Segment 3

250 Feet

CENTRAL MAINE POWER

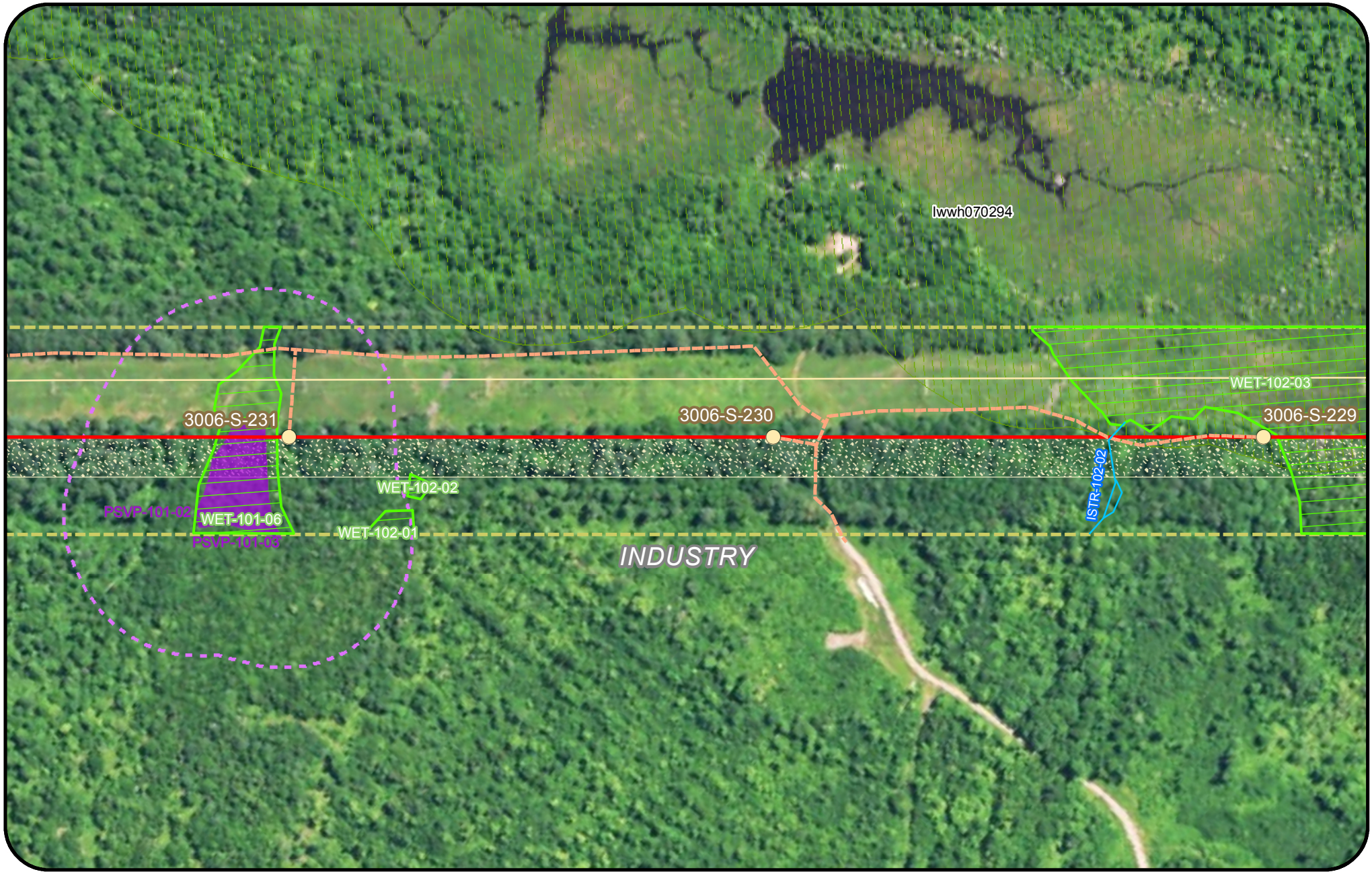



Legend

- Clearing Limits
- CMP Ownership / Easement Extent
- Town Boundary
- Project Centerline
- Existing Transmission Line
- Proposed Access Road
- Proposed Structure
- Existing Structure
- Existing Substation
- Proposed Converter Station
- Stream
- Wetland
- Rare Plant
- SVP/ PSVP
- ABA
- NVP
- T and E Species
- Bald Eagle Nest
- Deer Wintering Area (DWA)
- Tidal Waterfowl Wading Bird Habitat (TWWH)
- Waterfowl Wading Habitat (IWWH)
- SVP and PSVP Buffer (250')
- Substation Limit of Disturbance

New England Clean Energy Connect

Natural Resource Maps

Segment 3

250 Feet

CENTRAL MAINE POWER

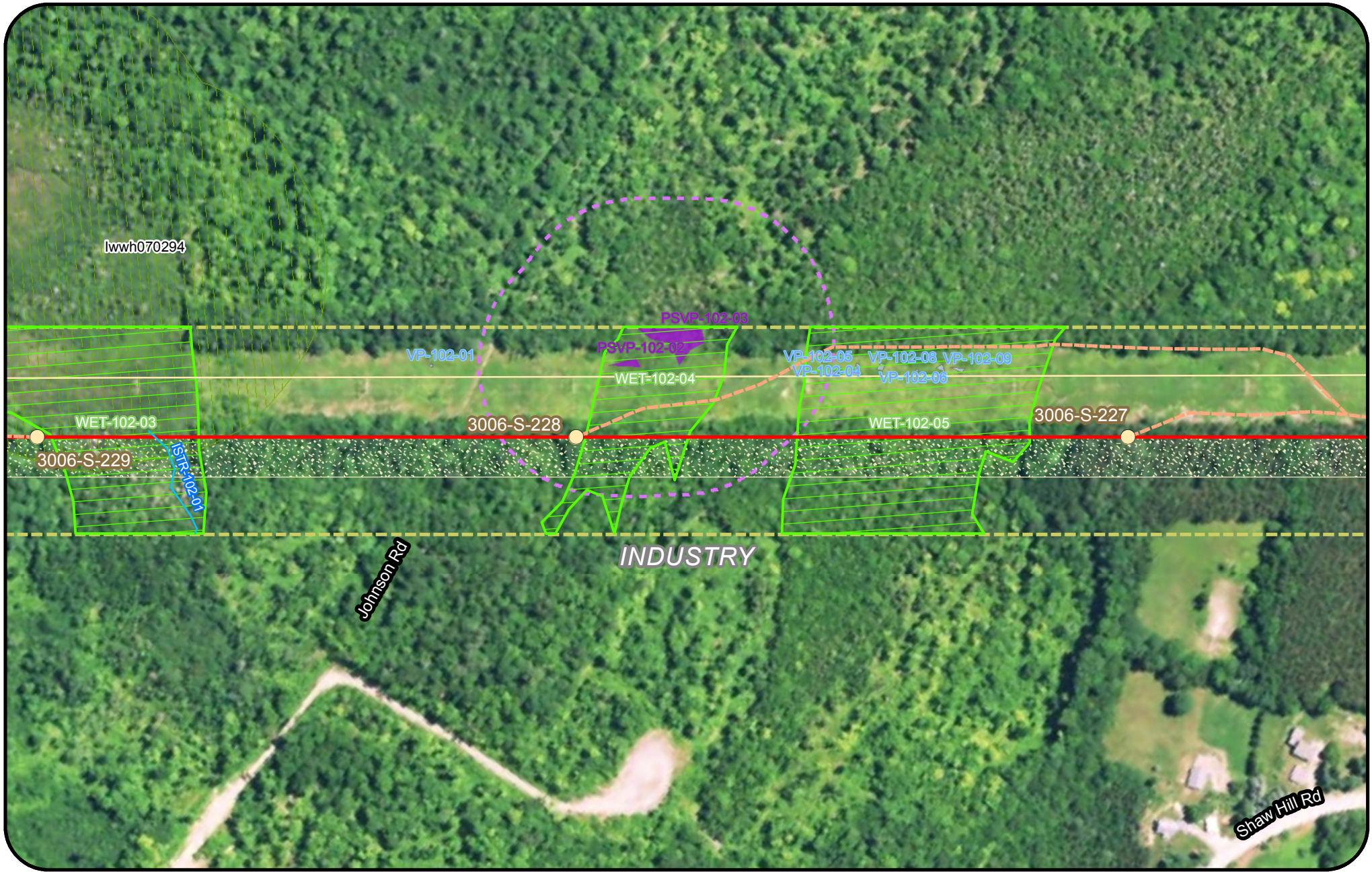

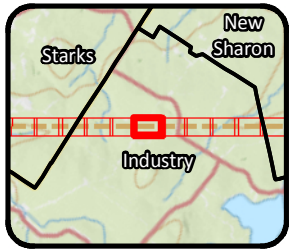

Legend

- Clearing Limits
- CMP Ownership / Easement Extent
- Town Boundary
- Project Centerline
- Existing Transmission Line
- Proposed Access Road
- Proposed Structure
- Existing Structure
- Existing Substation
- Proposed Converter Station
- Stream
- Wetland
- Rare Plant
- SVP/ PSVP
- ABA
- NVP
- T and E Species
- Bald Eagle Nest
- Deer Wintering Area (DWA)
- Tidal Waterfowl Wading Bird Habitat (TWWH)
- Waterfowl Wading Habitat (IWWH)
- SVP and PSVP Buffer (250')
- Substation Limit of Disturbance

New England Clean Energy Connect

Natural Resource Maps
Segment 3

250 Feet

CENTRAL MAINE POWER



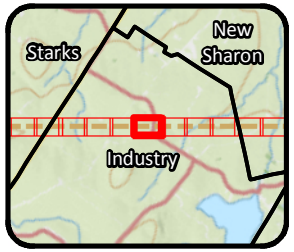

Legend

- Clearing Limits
- CMP Ownership / Easement Extent
- Town Boundary
- Project Centerline
- Existing Transmission Line
- Proposed Access Road
- Proposed Structure
- Existing Structure
- Existing Substation
- Proposed Converter Station
- Stream
- Wetland
- Rare Plant
- SVP/ PSVP
- ABA
- NVP
- T and E Species
- Bald Eagle Nest
- Deer Wintering Area (DWA)
- Tidal Waterfowl Wading Bird Habitat (TWWH)
- Waterfowl Wading Habitat (IWWH)
- SVP and PSVP Buffer (250')
- Substation Limit of Disturbance

New England Clean Energy Connect

Natural Resource Maps

Segment 3

250 Feet

CENTRAL MAINE POWER



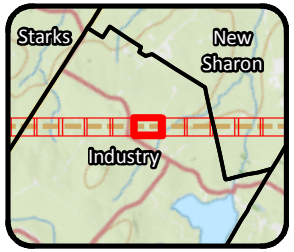

Legend

- Clearing Limits
- CMP Ownership / Easement Extent
- Town Boundary
- Project Centerline
- Existing Transmission Line
- Proposed Access Road
- Proposed Structure
- Existing Structure
- Existing Substation
- Proposed Converter Station
- Stream
- Wetland
- Rare Plant
- SVP/ PSVP
- ABA
- NVP
- T and E Species
- Bald Eagle Nest
- Deer Wintering Area (DWA)
- Tidal Waterfowl Wading Bird Habitat (TWWH)
- Waterfowl Wading Habitat (IWWH)
- SVP and PSVP Buffer (250')
- Substation Limit of Disturbance

New England Clean Energy Connect

Natural Resource Maps

Segment 3

250 Feet

CENTRAL MAINE POWER

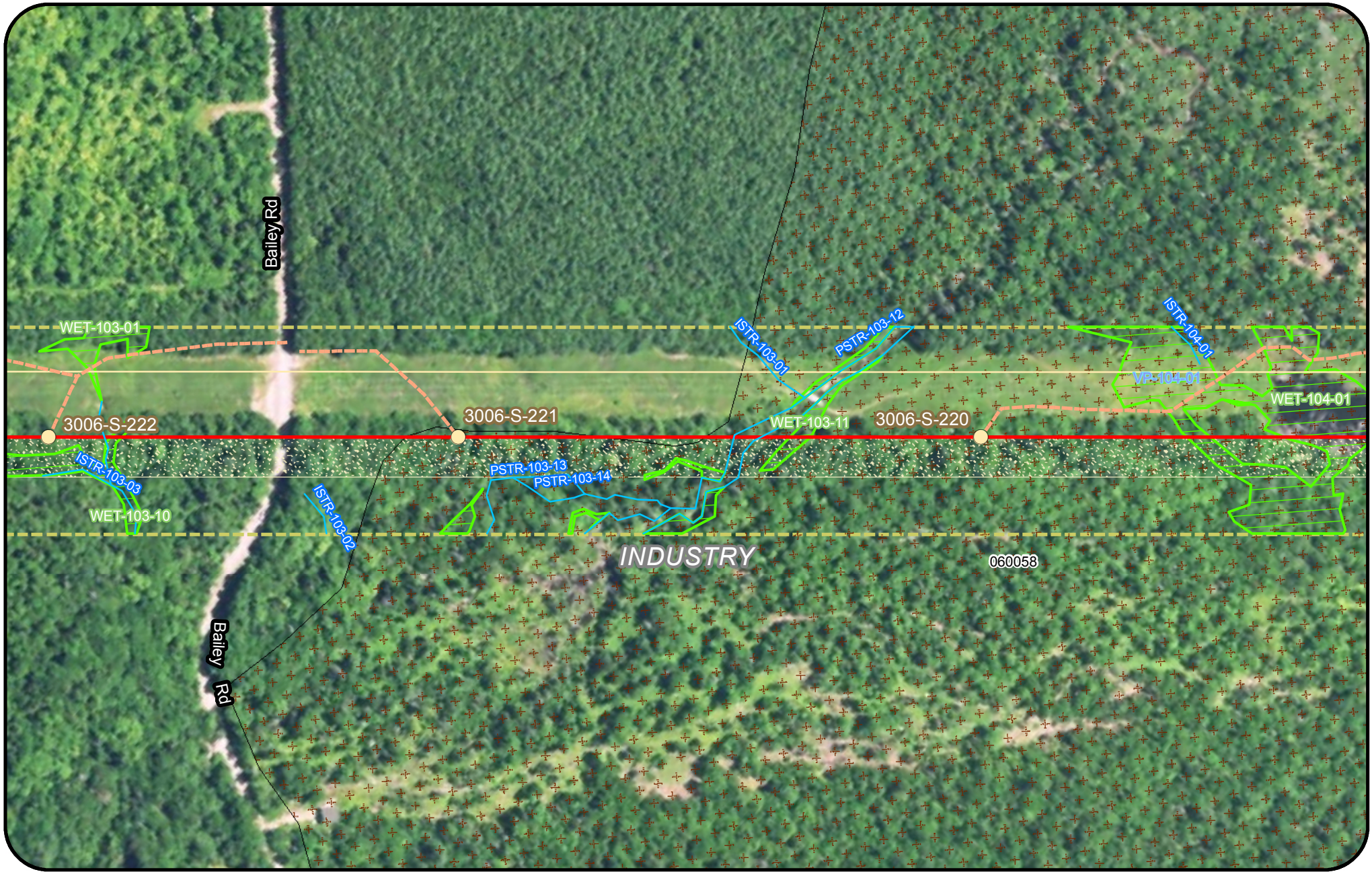

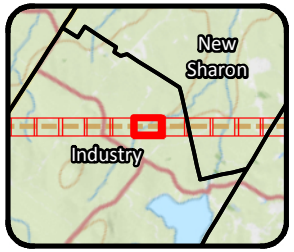

Legend

- Clearing Limits
- CMP Ownership / Easement Extent
- Town Boundary
- Project Centerline
- Existing Transmission Line
- Proposed Access Road
- Proposed Structure
- Existing Structure
- Existing Substation
- Proposed Converter Station
- Stream
- Wetland
- Rare Plant
- SVP/ PSVP
- ABA
- NVP
- T and E Species
- Bald Eagle Nest
- Deer Wintering Area (DWA)
- Tidal Waterfowl Wading Bird Habitat (TWWH)
- Waterfowl Wading Habitat (IWWH)
- SVP and PSVP Buffer (250')
- Substation Limit of Disturbance

New England Clean Energy Connect

Natural Resource Maps
Segment 3

250 Feet

CENTRAL MAINE POWER



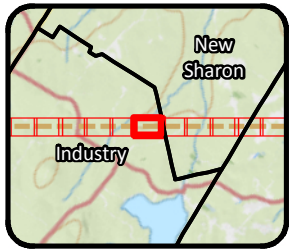

Legend

- Clearing Limits
- CMP Ownership / Easement Extent
- Town Boundary
- Project Centerline
- Existing Transmission Line
- Proposed Access Road
- Proposed Structure
- Existing Structure
- Existing Substation
- Proposed Converter Station
- Stream
- Wetland
- Rare Plant
- SVP/ PSVP
- ABA
- NVP
- T and E Species
- Bald Eagle Nest
- Deer Wintering Area (DWA)
- Tidal Waterfowl Wading Bird Habitat (TWWH)
- Waterfowl Wading Habitat (IWWH)
- SVP and PSVP Buffer (250')
- Substation Limit of Disturbance

New England Clean Energy Connect

Natural Resource Maps

Segment 3

250 Feet

CENTRAL MAINE POWER

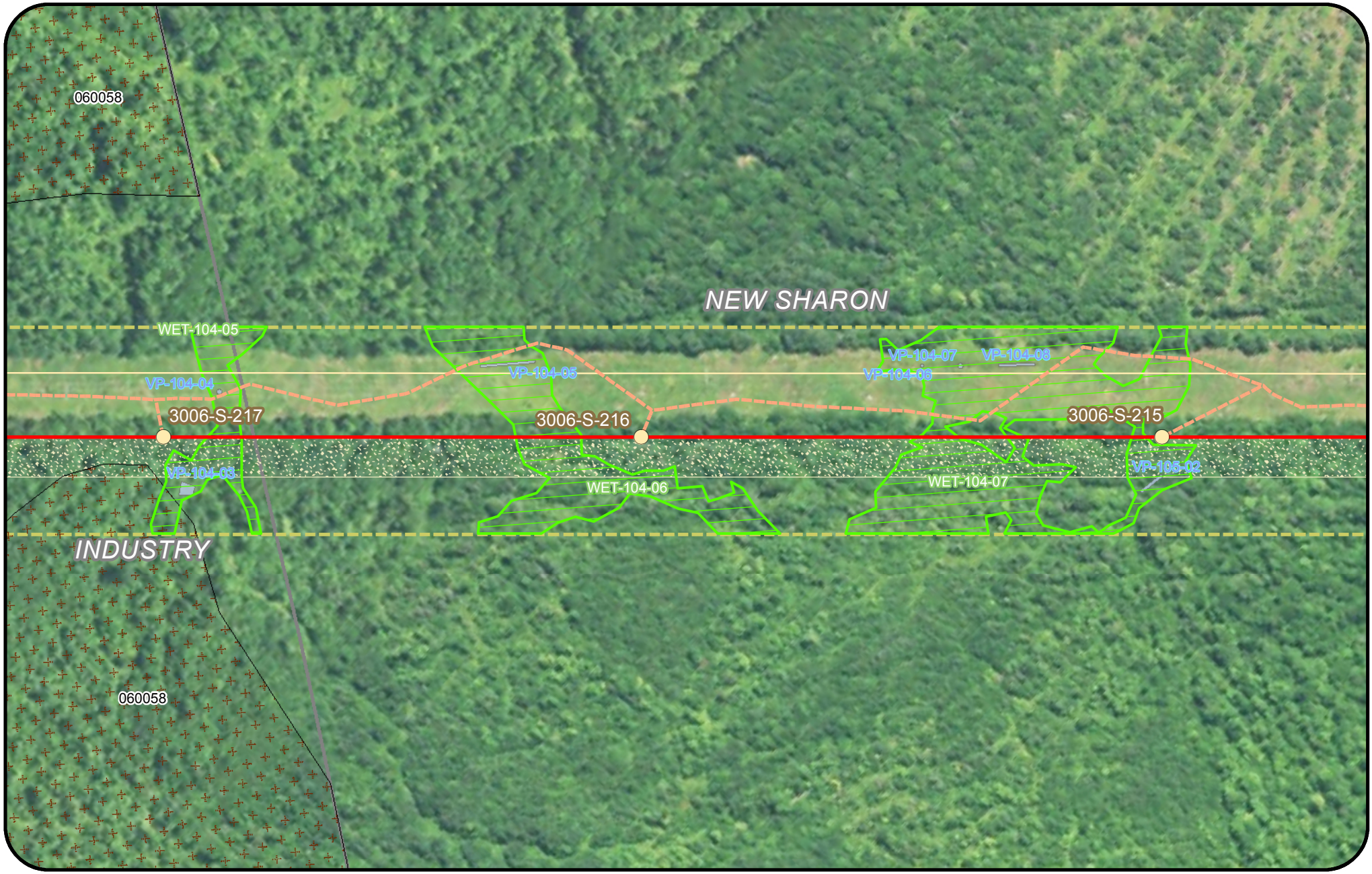

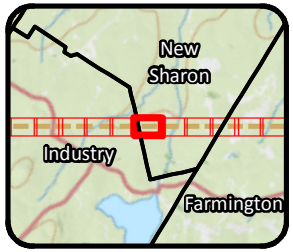

Legend

- Clearing Limits
- CMP Ownership / Easement Extent
- Town Boundary
- Project Centerline
- Existing Transmission Line
- Proposed Access Road
- Proposed Structure
- Existing Structure
- Existing Substation
- Proposed Converter Station
- Stream
- Wetland
- Rare Plant
- SVP/ PSVP
- ABA
- NVP
- T and E Species
- Bald Eagle Nest
- Deer Wintering Area (DWA)
- Tidal Waterfowl Wading Bird Habitat (TWWH)
- Waterfowl Wading Habitat (IWWH)
- SVP and PSVP Buffer (250')
- Substation Limit of Disturbance

New England Clean Energy Connect

Natural Resource Maps
Segment 3

250 Feet

CENTRAL MAINE POWER

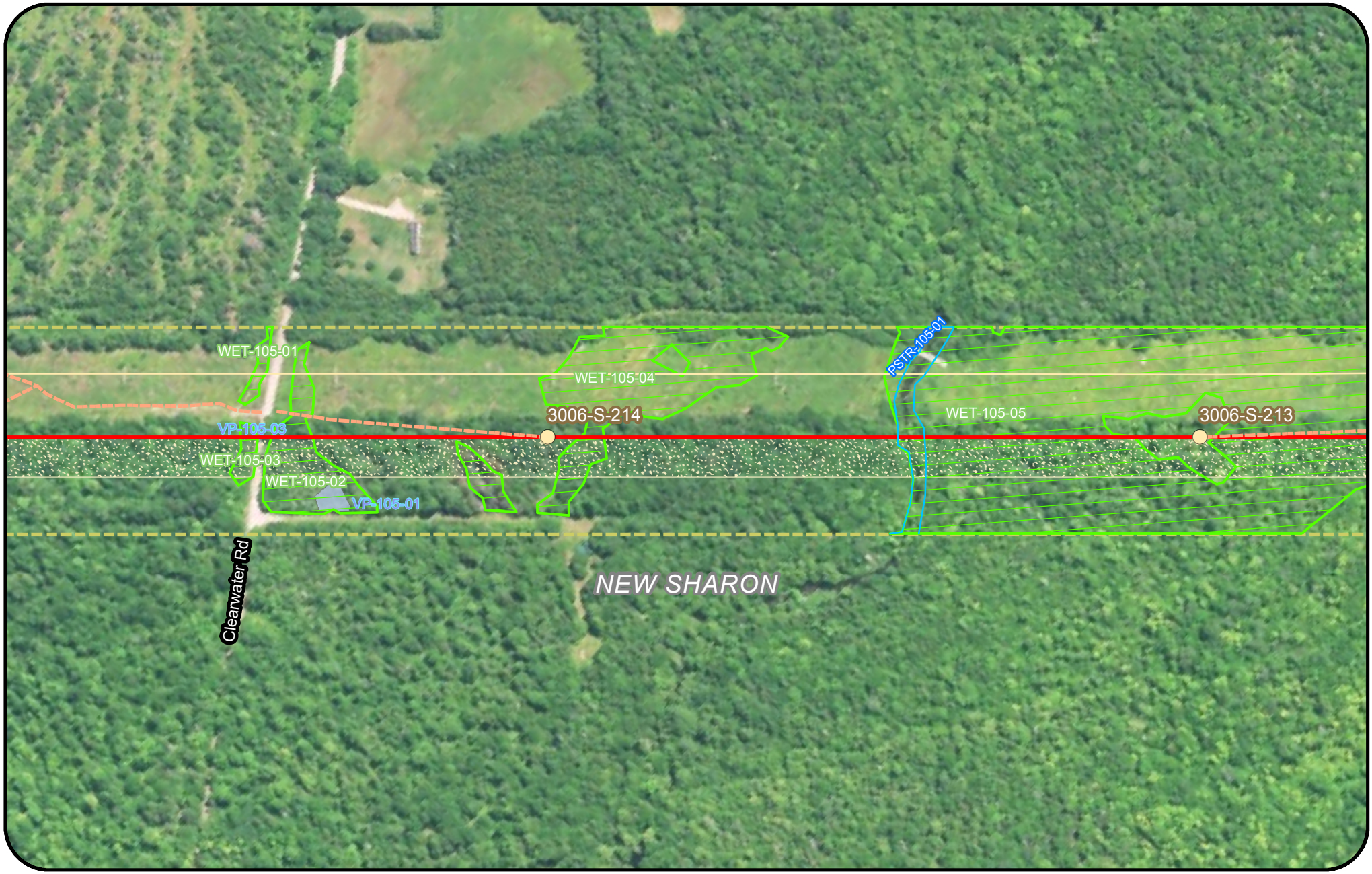

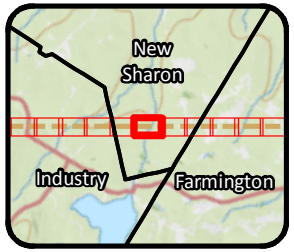

Legend

- Clearing Limits
- CMP Ownership / Easement Extent
- Town Boundary
- Project Centerline
- Existing Transmission Line
- Proposed Access Road
- Proposed Structure
- Existing Structure
- Existing Substation
- Proposed Converter Station
- Stream
- Wetland
- Rare Plant
- SVP/ PSVP
- ABA
- NVP
- T and E Species
- Bald Eagle Nest
- Deer Wintering Area (DWA)
- Tidal Waterfowl Wading Bird Habitat (TWWH)
- Waterfowl Wading Habitat (IWWH)
- SVP and PSVP Buffer (250')
- Substation Limit of Disturbance

New England Clean Energy Connect

Natural Resource Maps

Segment 3

250 Feet

CENTRAL MAINE POWER



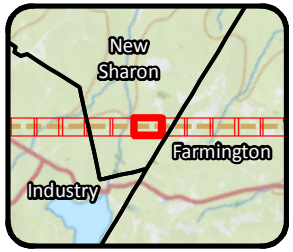

Legend

- Clearing Limits
- CMP Ownership / Easement Extent
- Town Boundary
- Project Centerline
- Existing Transmission Line
- Proposed Access Road
- Proposed Structure
- Existing Structure
- Existing Substation
- Proposed Converter Station
- Stream
- Wetland
- Rare Plant
- SVP/ PSVP
- ABA
- NVP
- T and E Species
- Bald Eagle Nest
- Deer Wintering Area (DWA)
- Tidal Waterfowl Wading Bird Habitat (TWWH)
- Waterfowl Wading Habitat (IWWH)
- SVP and PSVP Buffer (250')
- Substation Limit of Disturbance

New England Clean Energy Connect

Natural Resource Maps

Segment 3

250 Feet

CENTRAL MAINE POWER

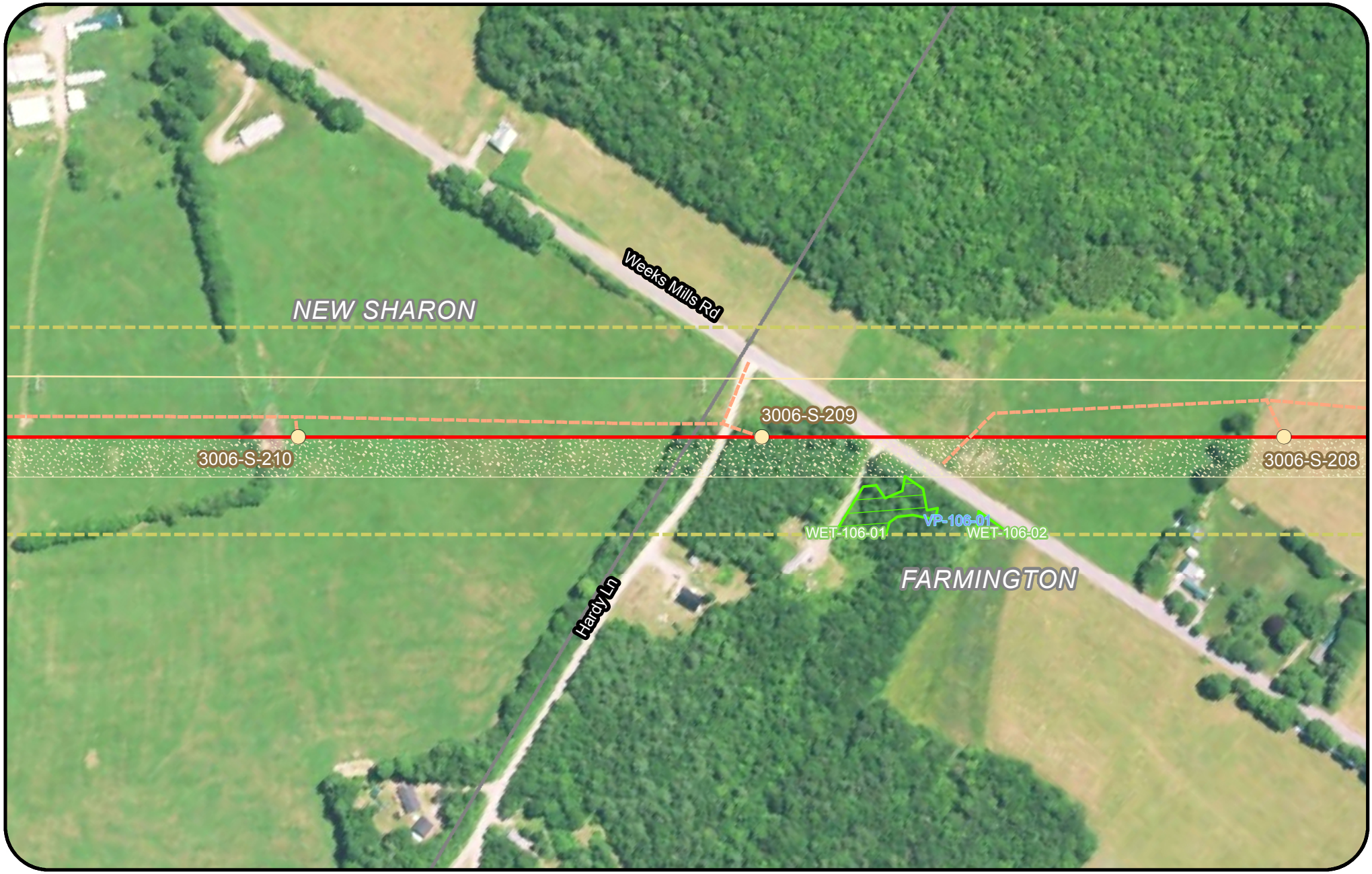

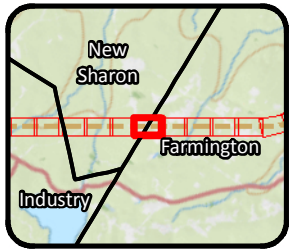

Legend

- Clearing Limits
- CMP Ownership / Easement Extent
- Town Boundary
- Project Centerline
- Existing Transmission Line
- Proposed Access Road
- Proposed Structure
- Existing Structure
- Existing Substation
- Proposed Converter Station
- Stream
- Wetland
- Rare Plant
- SVP/ PSVP
- ABA
- NVP
- T and E Species
- Bald Eagle Nest
- Deer Wintering Area (DWA)
- Tidal Waterfowl Wading Bird Habitat (TWWH)
- Waterfowl Wading Habitat (IWWH)
- SVP and PSVP Buffer (250')
- Substation Limit of Disturbance

New England Clean Energy Connect

Natural Resource Maps

Segment 3

250 Feet

CENTRAL MAINE POWER

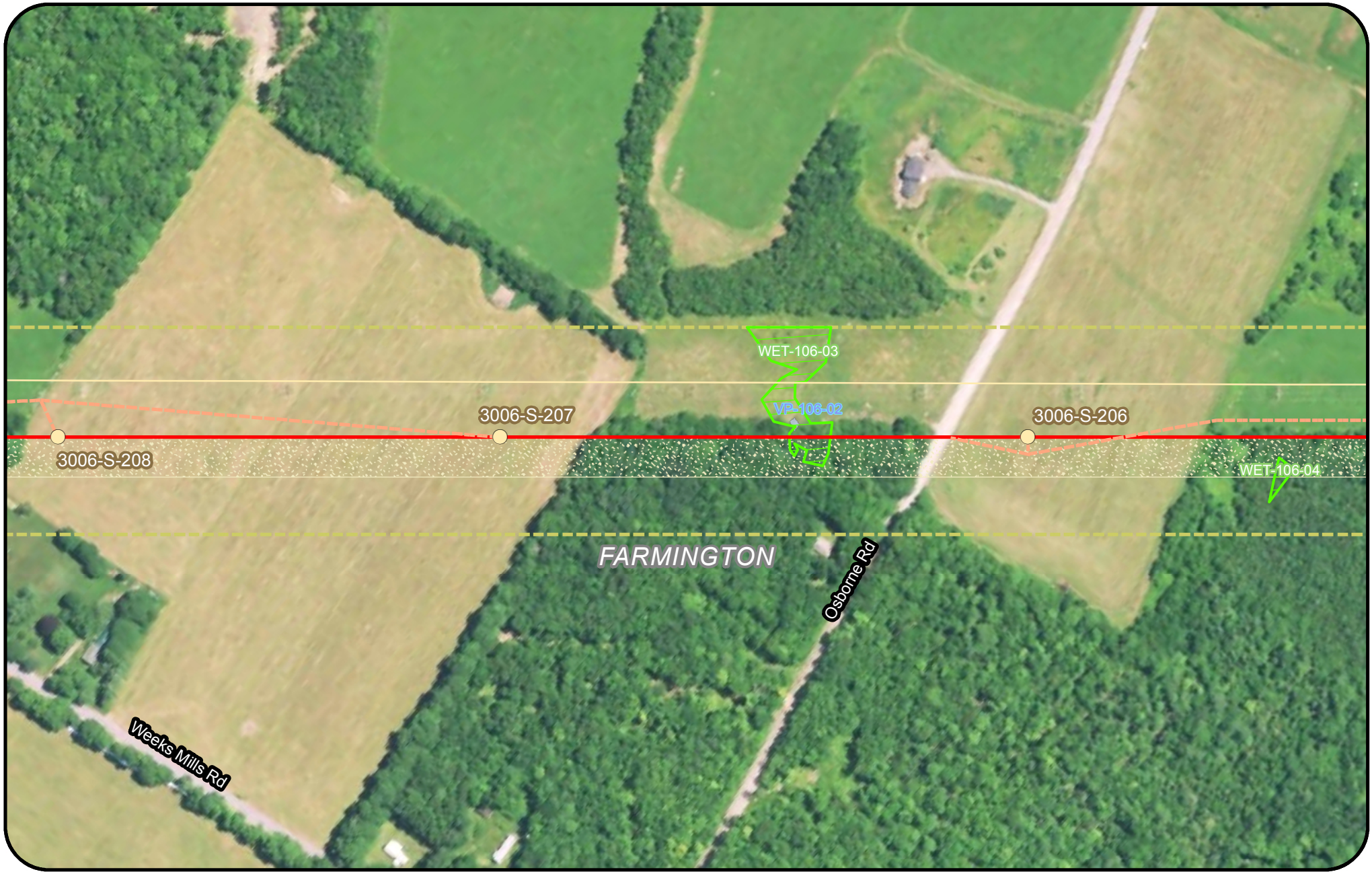



Legend

- Clearing Limits
- CMP Ownership / Easement Extent
- Town Boundary
- Project Centerline
- Existing Transmission Line
- Proposed Access Road
- Proposed Structure
- Existing Structure
- Existing Substation
- Proposed Converter Station
- Stream
- Wetland
- Rare Plant
- SVP/ PSVP
- ABA
- NVP
- T and E Species
- Bald Eagle Nest
- Deer Wintering Area (DWA)
- Tidal Waterfowl Wading Bird Habitat (TWWH)
- Waterfowl Wading Habitat (IWWH)
- SVP and PSVP Buffer (250')
- Substation Limit of Disturbance

New England Clean Energy Connect

Natural Resource Maps
Segment 3

250 Feet

CENTRAL MAINE POWER

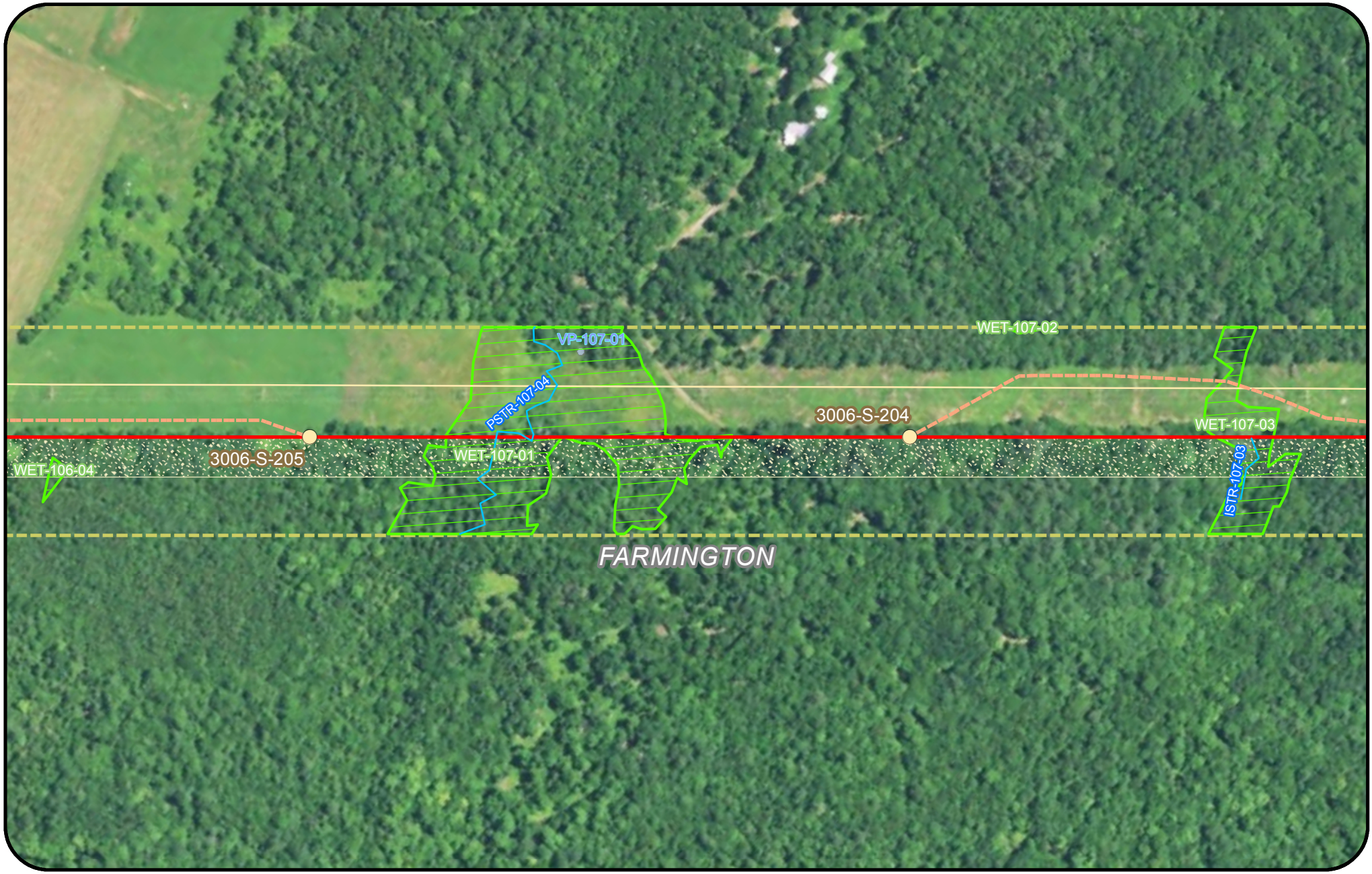

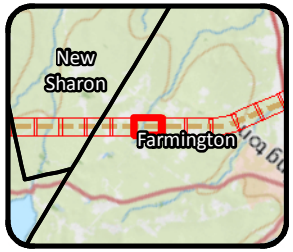

Legend

- Clearing Limits
- CMP Ownership / Easement Extent
- Town Boundary
- Project Centerline
- Existing Transmission Line
- Proposed Access Road
- Proposed Structure
- Existing Structure
- Existing Substation
- Proposed Converter Station
- Stream
- Wetland
- Rare Plant
- SVP/ PSVP
- ABA
- NVP
- T and E Species
- Bald Eagle Nest
- Deer Wintering Area (DWA)
- Tidal Waterfowl Wading Bird Habitat (TWWH)
- Waterfowl Wading Habitat (IWWH)
- SVP and PSVP Buffer (250')
- Substation Limit of Disturbance

New England Clean Energy Connect

Natural Resource Maps

Segment 3

250 Feet

CENTRAL MAINE POWER

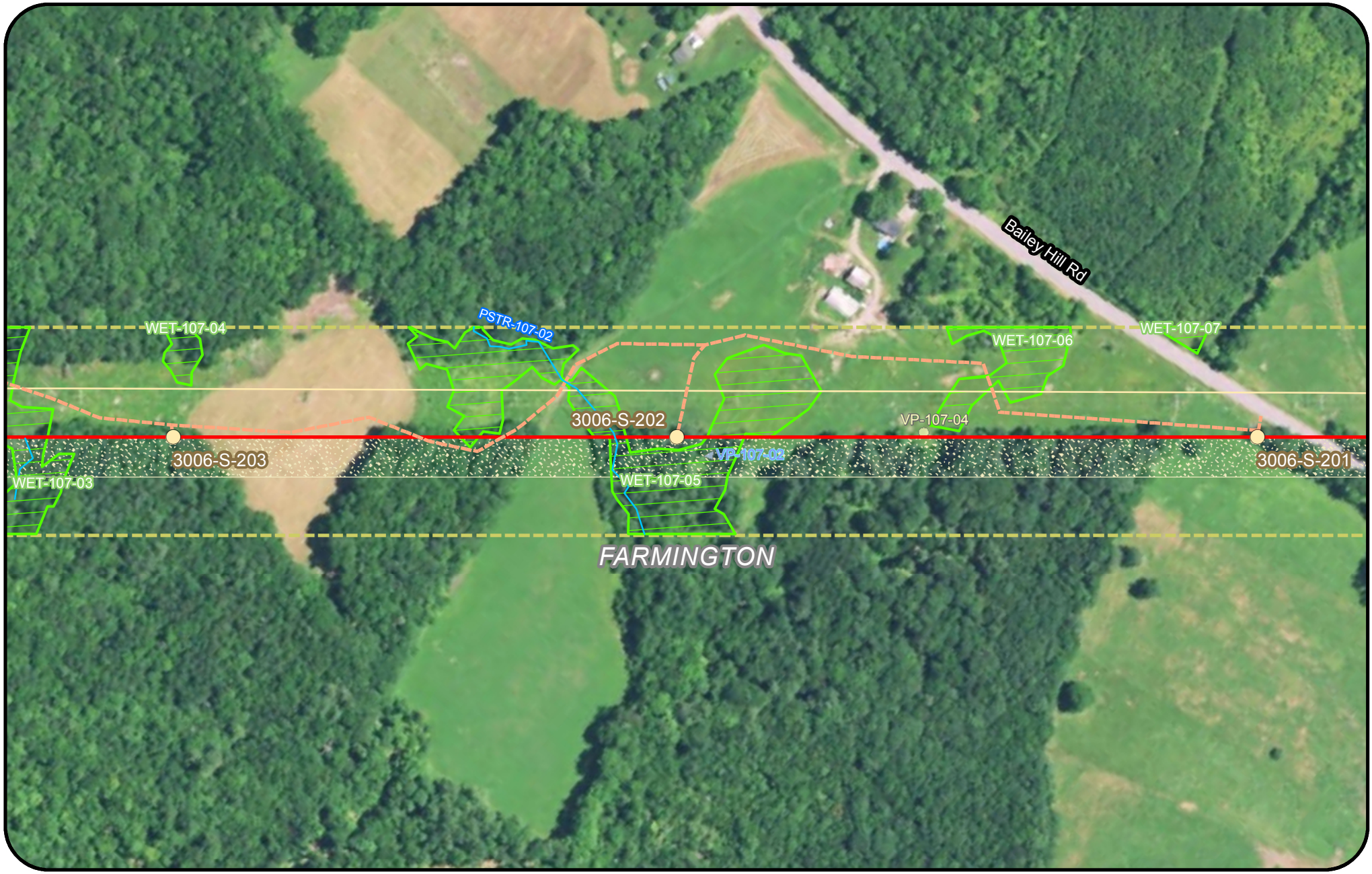

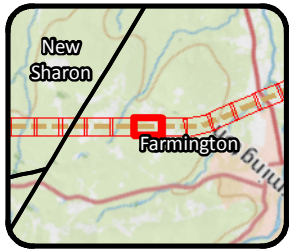

Legend

- Clearing Limits
- CMP Ownership / Easement Extent
- Town Boundary
- Project Centerline
- Existing Transmission Line
- Proposed Access Road
- Proposed Structure
- Existing Structure
- Existing Substation
- Proposed Converter Station
- Stream
- Wetland
- Rare Plant
- SVP/ PSVP
- ABA
- NVP
- T and E Species
- Bald Eagle Nest
- Deer Wintering Area (DWA)
- Tidal Waterfowl Wading Bird Habitat (TWWH)
- Waterfowl Wading Habitat (IWWH)
- SVP and PSVP Buffer (250')
- Substation Limit of Disturbance

New England Clean Energy Connect

Natural Resource Maps

Segment 3

250 Feet

CENTRAL MAINE POWER

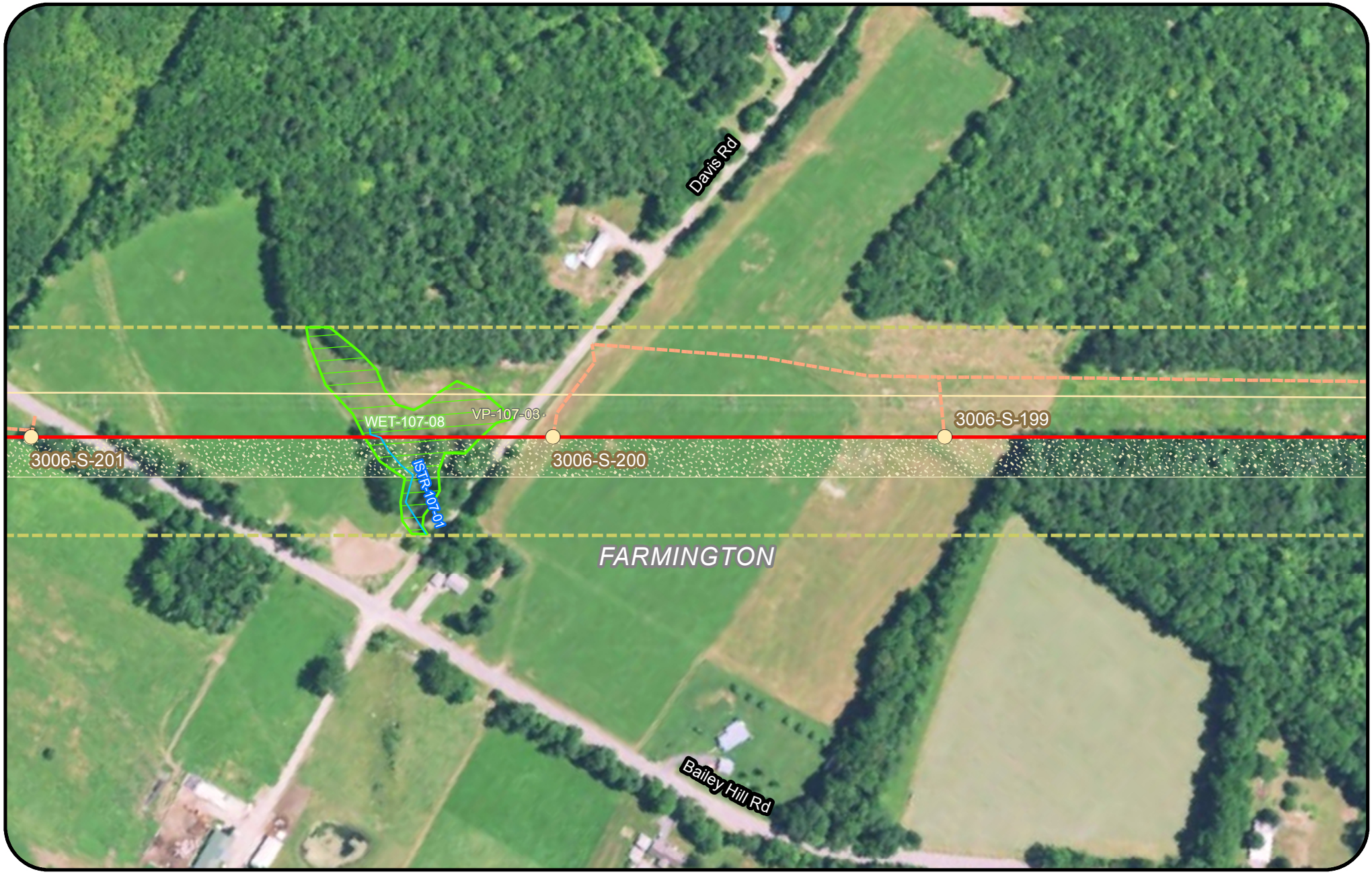

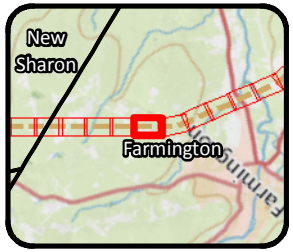

Legend

- Clearing Limits
- CMP Ownership / Easement Extent
- Town Boundary
- Project Centerline
- Existing Transmission Line
- Proposed Access Road
- Proposed Structure
- Existing Structure
- Existing Substation
- Proposed Converter Station
- Stream
- Wetland
- Rare Plant
- SVP/ PSVP
- ABA
- NVP
- T and E Species
- Bald Eagle Nest
- Deer Wintering Area (DWA)
- Tidal Waterfowl Wading Bird Habitat (TWWH)
- Waterfowl Wading Habitat (IWWH)
- SVP and PSVP Buffer (250')
- Substation Limit of Disturbance

New England Clean Energy Connect

Natural Resource Maps

Segment 3

250 Feet

CENTRAL MAINE POWER

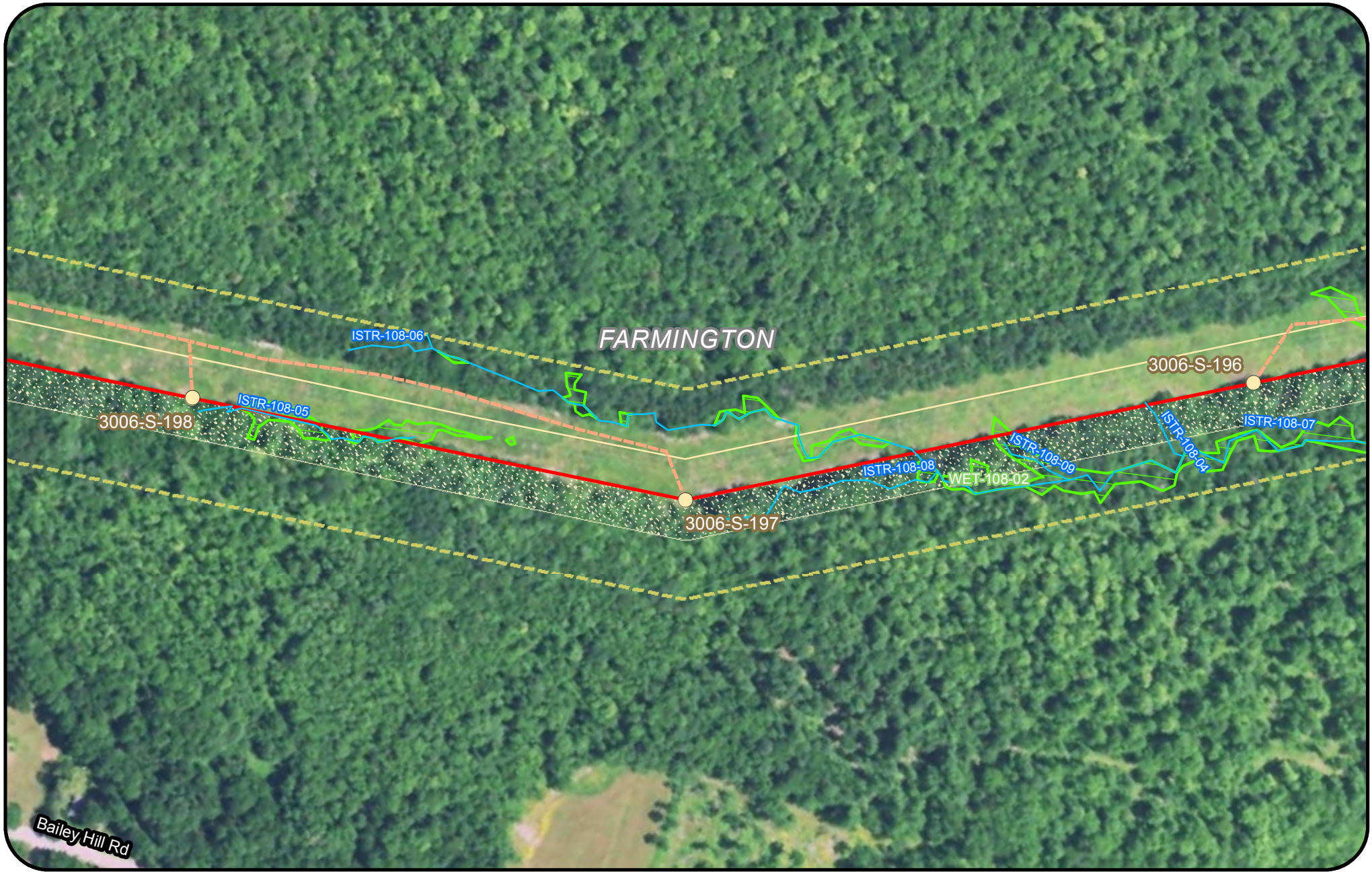

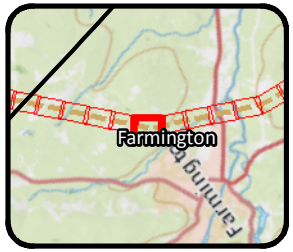

Legend

- Clearing Limits
- CMP Ownership / Easement Extent
- Town Boundary
- Project Centerline
- Existing Transmission Line
- Proposed Access Road
- Proposed Structure
- Existing Structure
- Existing Substation
- Proposed Converter Station
- Stream
- Wetland
- Rare Plant
- SVP/ PSVP
- ABA
- NVP
- T and E Species
- Bald Eagle Nest
- Deer Wintering Area (DWA)
- Tidal Waterfowl Wading Bird Habitat (TWWH)
- Waterfowl Wading Habitat (IWWH)
- SVP and PSVP Buffer (250')
- Substation Limit of Disturbance

New England Clean Energy Connect

Natural Resource Maps
Segment 3

250 Feet

CENTRAL MAINE POWER

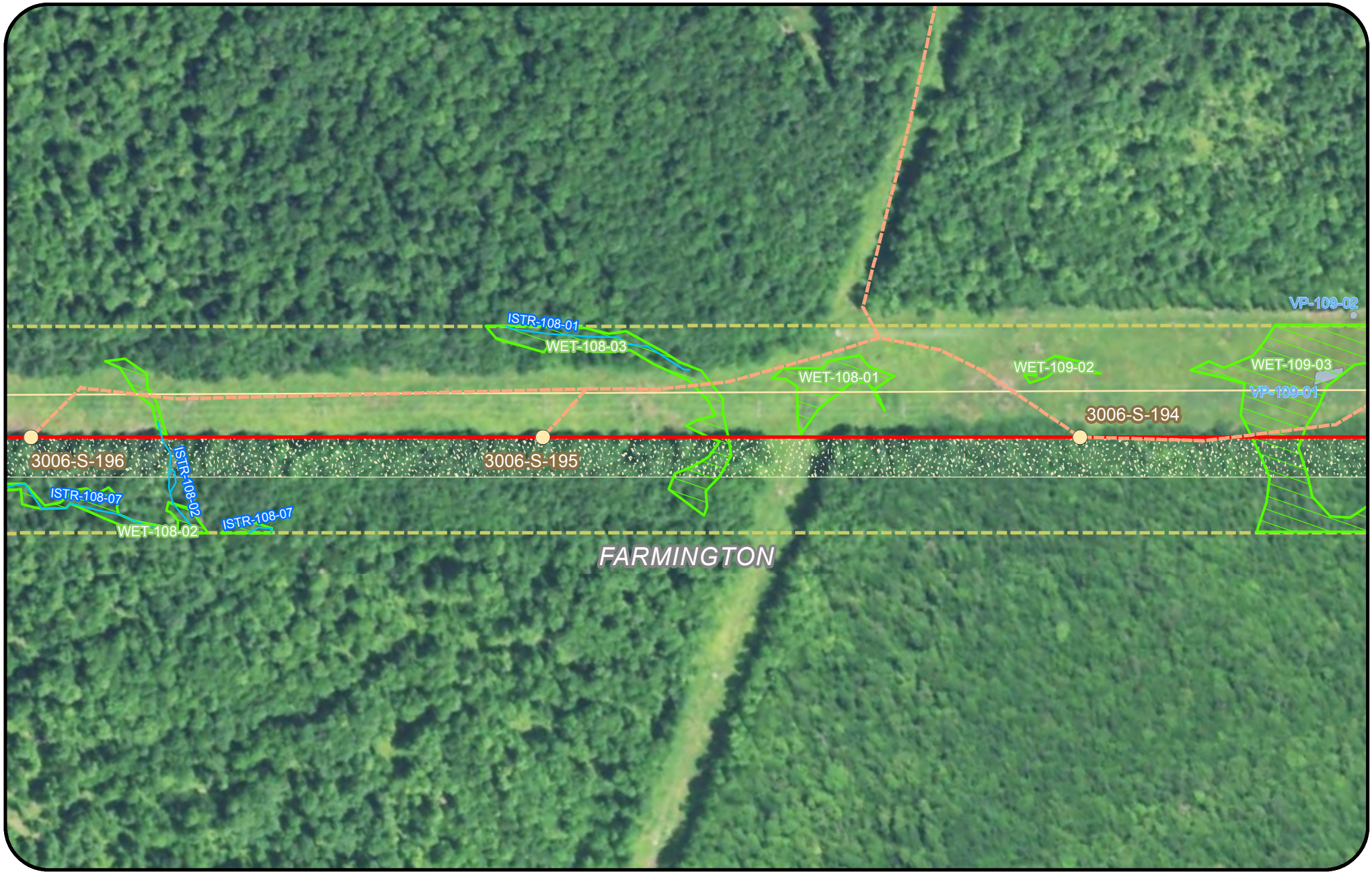

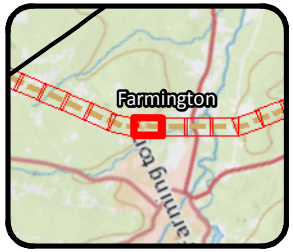

Legend

- Clearing Limits
- CMP Ownership / Easement Extent
- Town Boundary
- Project Centerline
- Existing Transmission Line
- Proposed Access Road
- Proposed Structure
- Existing Structure
- Existing Substation
- Proposed Converter Station
- Stream
- Wetland
- Rare Plant
- SVP/ PSVP
- ABA
- NVP
- T and E Species
- Bald Eagle Nest
- Deer Wintering Area (DWA)
- Tidal Waterfowl Wading Bird Habitat (TWWH)
- Waterfowl Wading Habitat (IWWH)
- SVP and PSVP Buffer (250')
- Substation Limit of Disturbance

New England Clean Energy Connect

Natural Resource Maps

Segment 3

250 Feet

CENTRAL MAINE POWER

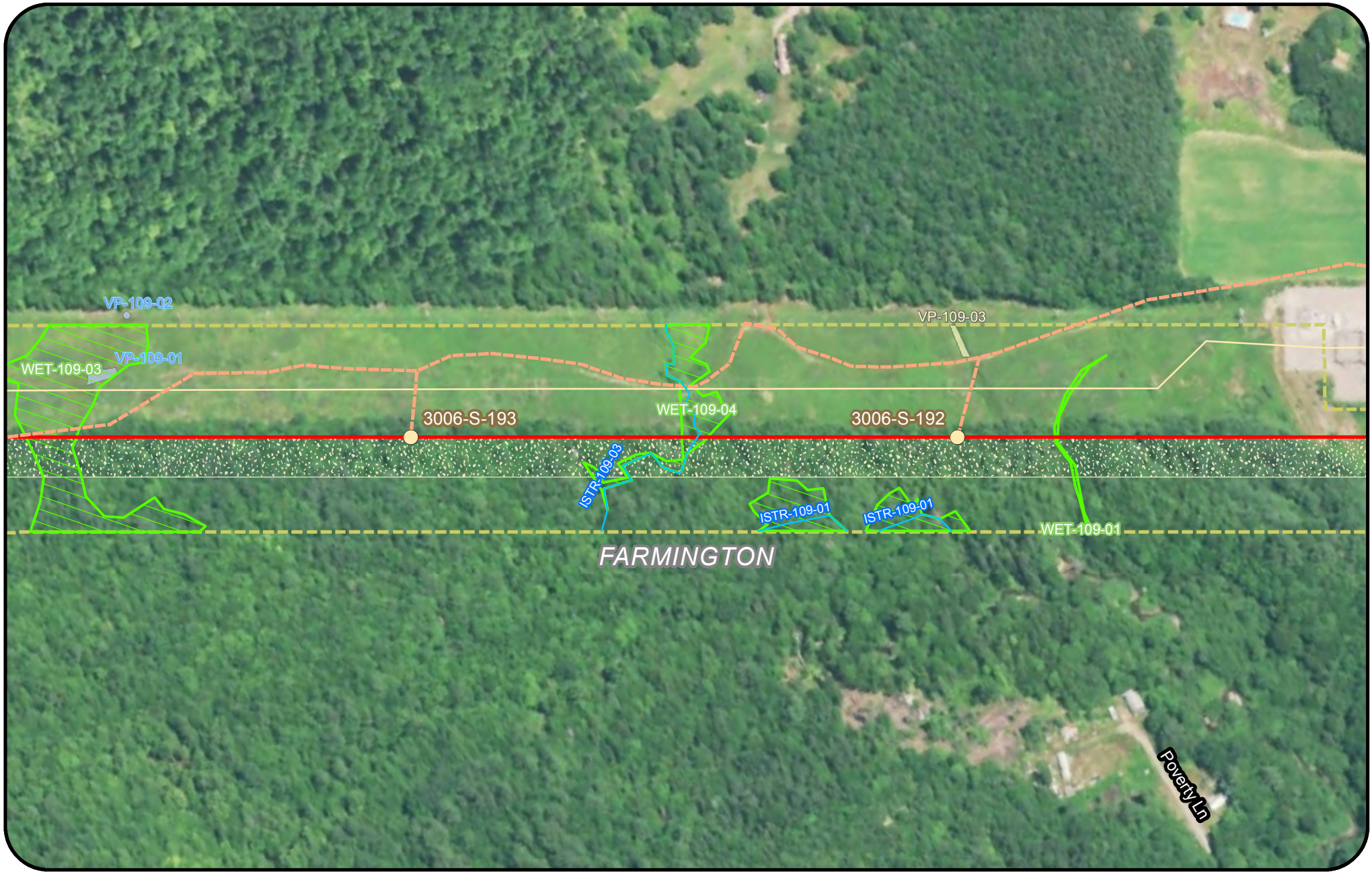

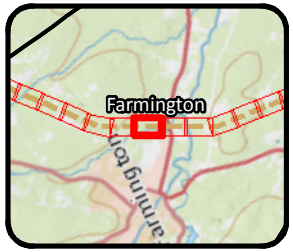

Legend

- Clearing Limits
- CMP Ownership / Easement Extent
- Town Boundary
- Project Centerline
- Existing Transmission Line
- Proposed Access Road
- Proposed Structure
- Existing Structure
- Existing Substation
- Proposed Converter Station
- Stream
- Wetland
- Rare Plant
- SVP/ PSVP
- ABA
- NVP
- T and E Species
- Bald Eagle Nest
- Deer Wintering Area (DWA)
- Tidal Waterfowl Wading Bird Habitat (TWWH)
- Waterfowl Wading Habitat (IWWH)
- SVP and PSVP Buffer (250')
- Substation Limit of Disturbance

New England Clean Energy Connect

Natural Resource Maps

Segment 3

250 Feet

CENTRAL MAINE POWER



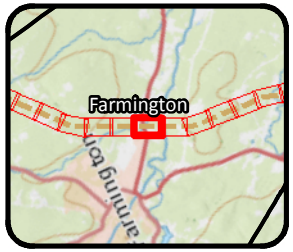

Legend

- Clearing Limits
- CMP Ownership / Easement Extent
- Town Boundary
- Project Centerline
- Existing Transmission Line
- Proposed Access Road
- Proposed Structure
- Existing Structure
- Existing Substation
- Proposed Converter Station
- Stream
- Wetland
- Rare Plant
- SVP/ PSVP
- ABA
- NVP
- T and E Species
- Bald Eagle Nest
- Deer Wintering Area (DWA)
- Tidal Waterfowl Wading Bird Habitat (TWWH)
- Waterfowl Wading Habitat (IWWH)
- SVP and PSVP Buffer (250')
- Substation Limit of Disturbance

New England Clean Energy Connect

Natural Resource Maps
Segment 3

250 Feet

CENTRAL MAINE POWER

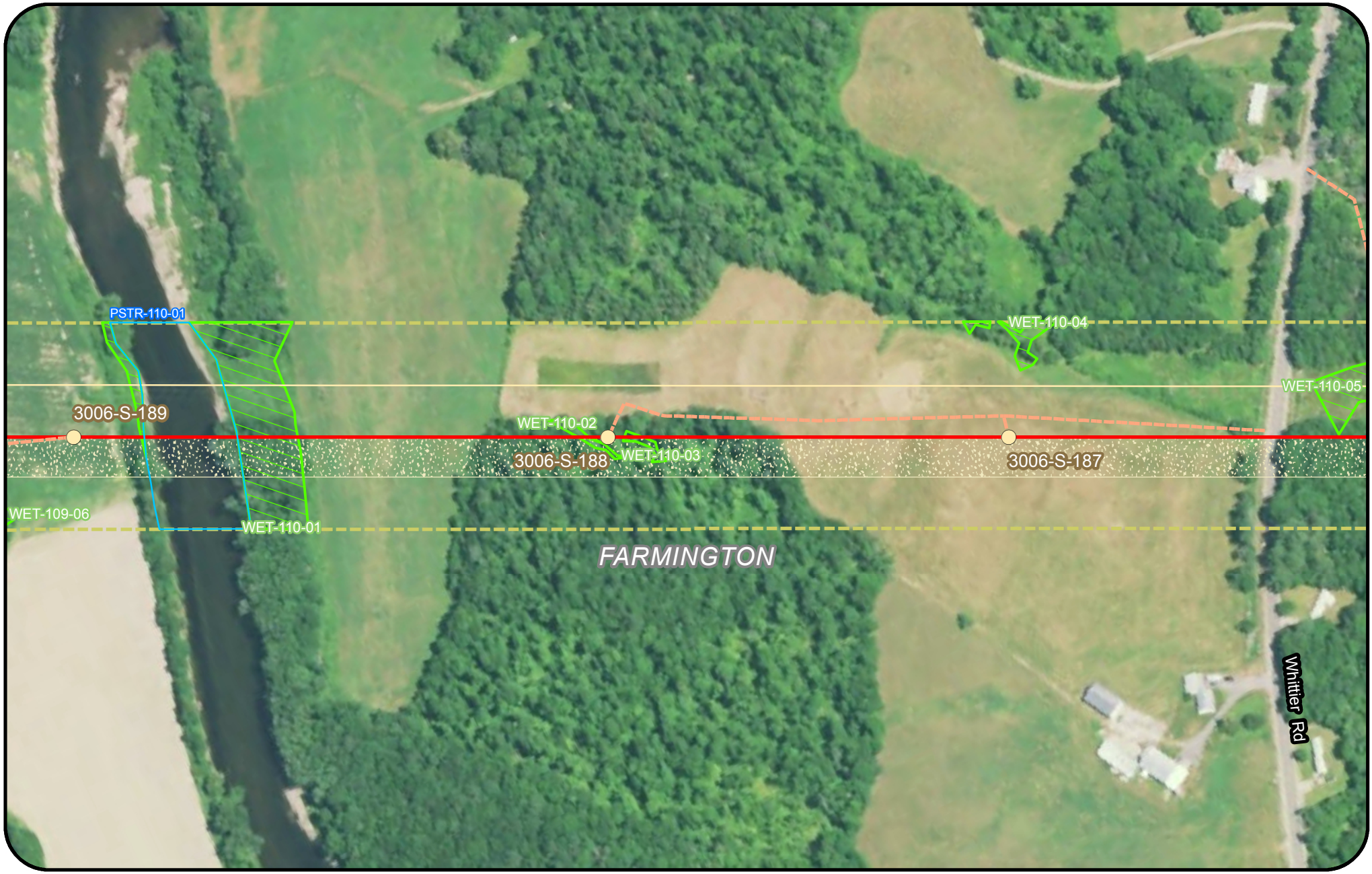

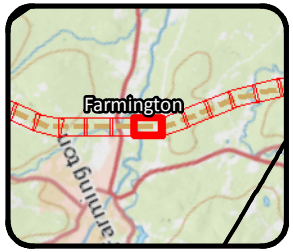

Legend

- Clearing Limits
- CMP Ownership / Easement Extent
- Town Boundary
- Project Centerline
- Existing Transmission Line
- Proposed Access Road
- Proposed Structure
- Existing Structure
- Existing Substation
- Proposed Converter Station
- Stream
- Wetland
- Rare Plant
- SVP/ PSVP
- ABA
- NVP
- T and E Species
- Bald Eagle Nest
- Deer Wintering Area (DWA)
- Tidal Waterfowl Wading Bird Habitat (TWWH)
- Waterfowl Wading Habitat (IWWH)
- SVP and PSVP Buffer (250')
- Substation Limit of Disturbance

New England Clean Energy Connect

Natural Resource Maps

Segment 3

250 Feet

CENTRAL MAINE POWER

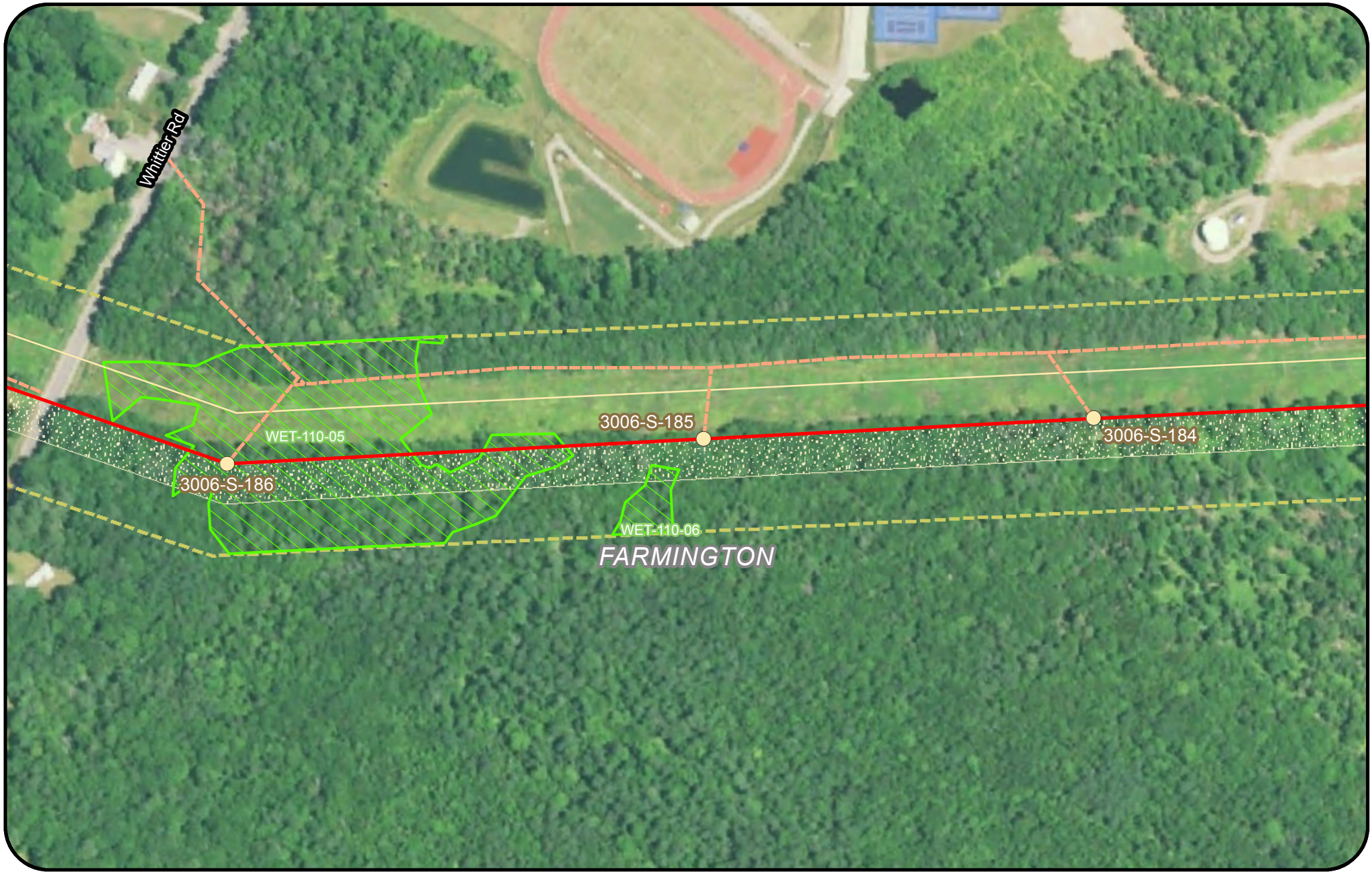

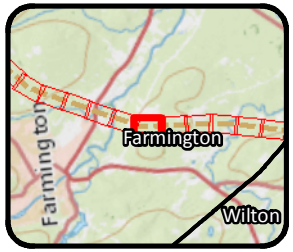

Legend

- Clearing Limits
- CMP Ownership / Easement Extent
- Town Boundary
- Project Centerline
- Existing Transmission Line
- Proposed Access Road
- Proposed Structure
- Existing Structure
- Existing Substation
- Proposed Converter Station
- Stream
- Wetland
- Rare Plant
- SVP/ PSVP
- ABA
- NVP
- T and E Species
- Bald Eagle Nest
- Deer Wintering Area (DWA)
- Tidal Waterfowl Wading Bird Habitat (TWWH)
- Waterfowl Wading Habitat (IWWH)
- SVP and PSVP Buffer (250')
- Substation Limit of Disturbance

New England Clean Energy Connect

Natural Resource Maps
Segment 3

250 Feet

CENTRAL MAINE POWER



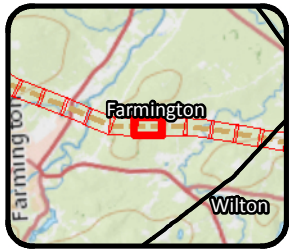

Legend

- Clearing Limits
- CMP Ownership / Easement Extent
- Town Boundary
- Project Centerline
- Existing Transmission Line
- Proposed Access Road
- Proposed Structure
- Existing Structure
- Existing Substation
- Proposed Converter Station
- Stream
- Wetland
- Rare Plant
- SVP/ PSVP
- ABA
- NVP
- T and E Species
- Bald Eagle Nest
- Deer Wintering Area (DWA)
- Tidal Waterfowl Wading Bird Habitat (TWWH)
- Waterfowl Wading Habitat (IWWH)
- SVP and PSVP Buffer (250')
- Substation Limit of Disturbance

New England Clean Energy Connect

Natural Resource Maps

Segment 3

250 Feet

CENTRAL MAINE POWER

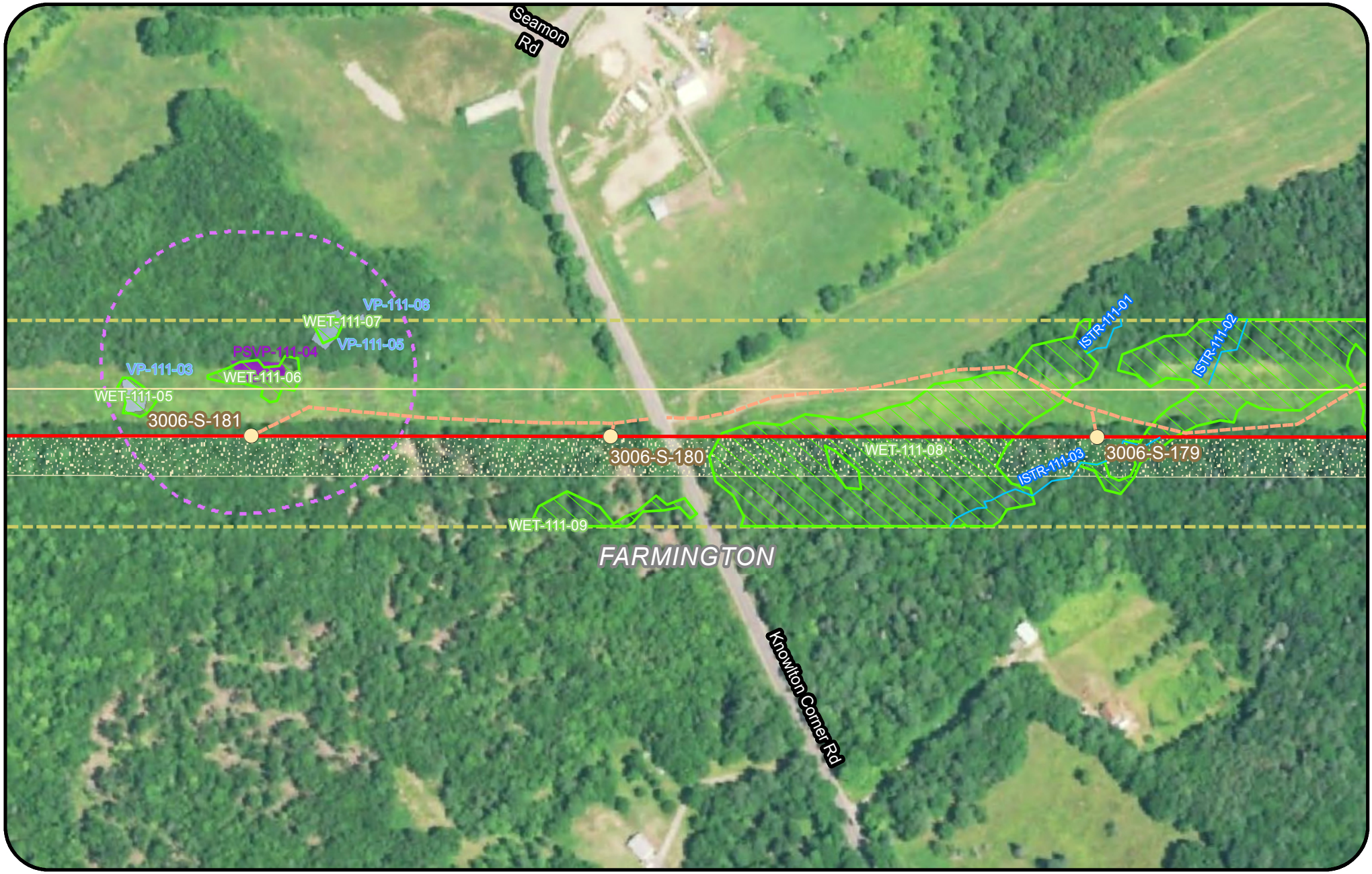

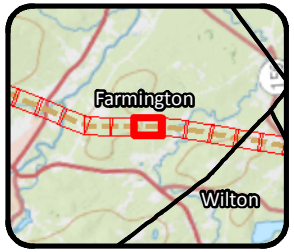

Legend

- Clearing Limits
- CMP Ownership / Easement Extent
- Town Boundary
- Project Centerline
- Existing Transmission Line
- Proposed Access Road
- Proposed Structure
- Existing Structure
- Existing Substation
- Proposed Converter Station
- Stream
- Wetland
- Rare Plant
- SVP/ PSVP
- ABA
- NVP
- T and E Species
- Bald Eagle Nest
- Deer Wintering Area (DWA)
- Tidal Waterfowl Wading Bird Habitat (TWWH)
- Waterfowl Wading Habitat (IWWH)
- SVP and PSVP Buffer (250')
- Substation Limit of Disturbance

New England Clean Energy Connect

Natural Resource Maps

Segment 3

250 Feet

CENTRAL MAINE POWER

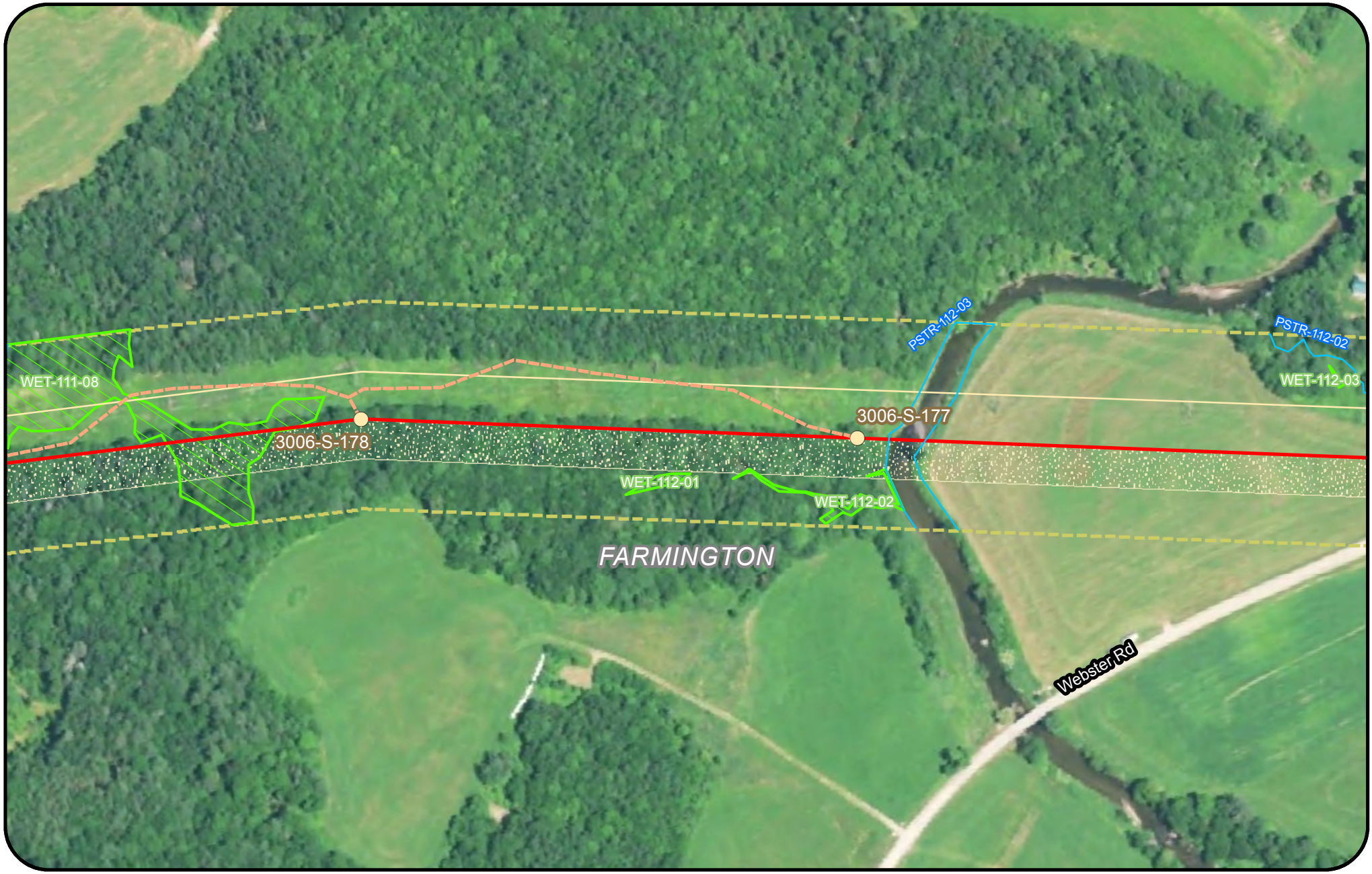

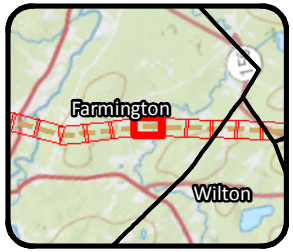

Legend

- Clearing Limits
- CMP Ownership / Easement Extent
- Town Boundary
- Project Centerline
- Existing Transmission Line
- Proposed Access Road
- Proposed Structure
- Existing Structure
- Existing Substation
- Proposed Converter Station
- Stream
- Wetland
- Rare Plant
- SVP/ PSVP
- ABA
- NVP
- T and E Species
- Bald Eagle Nest
- Deer Wintering Area (DWA)
- Tidal Waterfowl Wading Bird Habitat (TWWH)
- Waterfowl Wading Habitat (IWWH)
- SVP and PSVP Buffer (250')
- Substation Limit of Disturbance

New England Clean Energy Connect

Natural Resource Maps
Segment 3

250 Feet

CENTRAL MAINE POWER

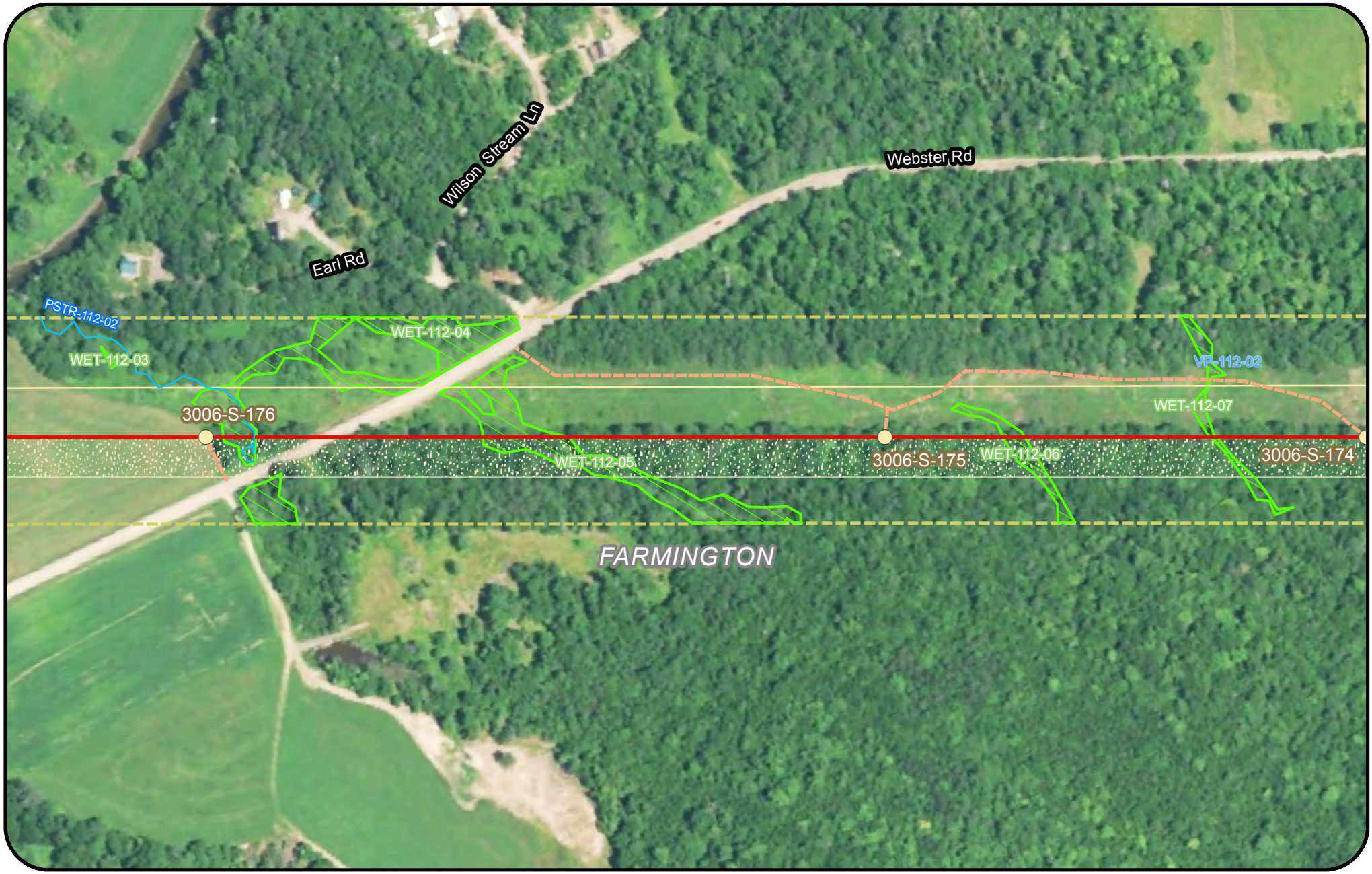

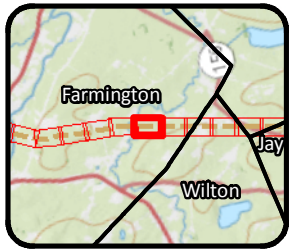

Legend

- Clearing Limits
- CMP Ownership / Easement Extent
- Town Boundary
- Project Centerline
- Existing Transmission Line
- Proposed Access Road
- Proposed Structure
- Existing Structure
- Existing Substation
- Proposed Converter Station
- Stream
- Wetland
- Rare Plant
- SVP/ PSVP
- ABA
- NVP
- T and E Species
- Bald Eagle Nest
- Deer Wintering Area (DWA)
- Tidal Waterfowl Wading Bird Habitat (TWWH)
- Waterfowl Wading Habitat (IWWH)
- SVP and PSVP Buffer (250')
- Substation Limit of Disturbance

New England Clean Energy Connect

Natural Resource Maps

Segment 3

250 Feet

CENTRAL MAINE POWER

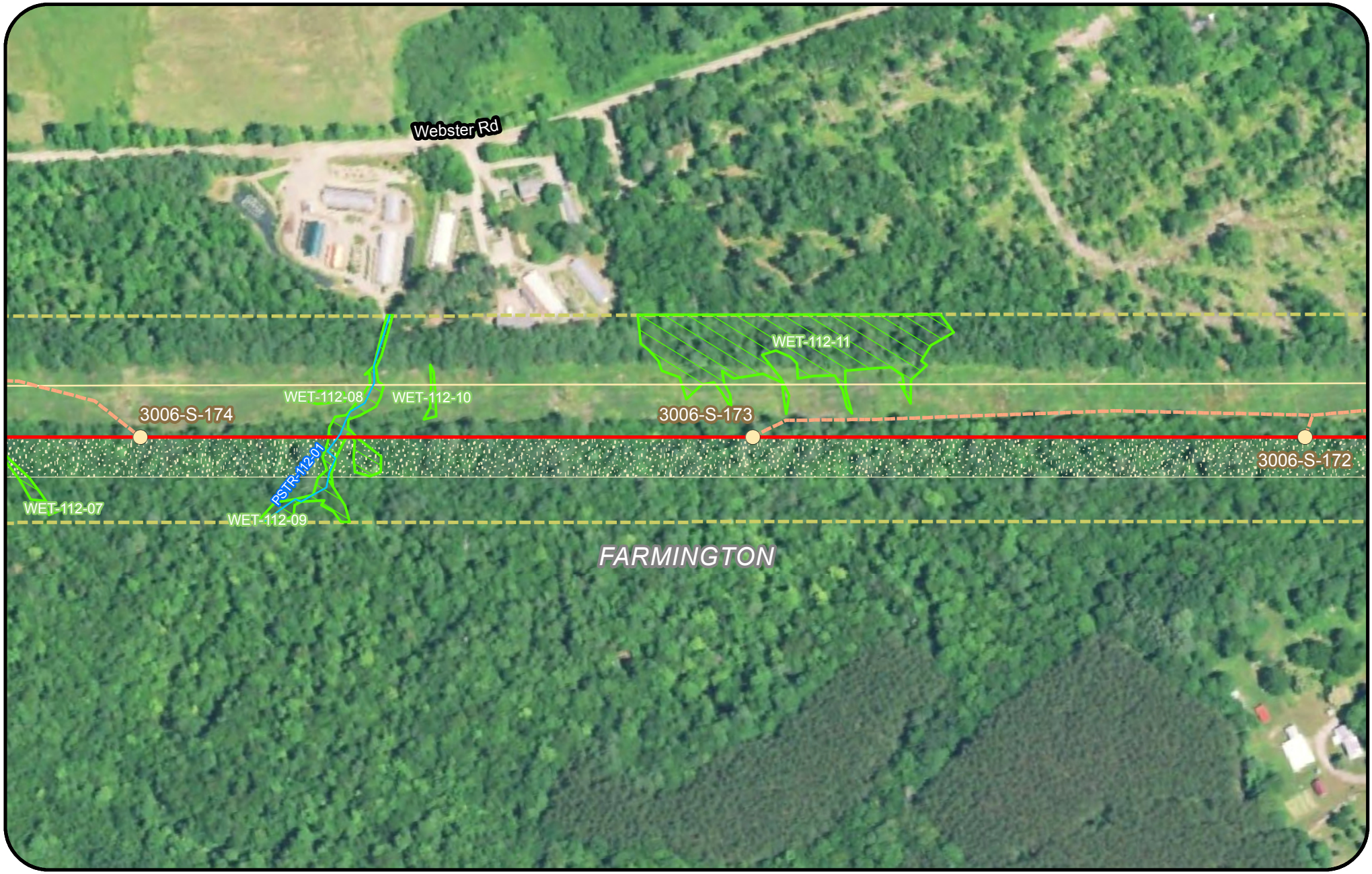



Legend

- Clearing Limits
- CMP Ownership / Easement Extent
- Town Boundary
- Project Centerline
- Existing Transmission Line
- Proposed Access Road
- Proposed Structure
- Existing Structure
- Existing Substation
- Proposed Converter Station
- Stream
- Wetland
- Rare Plant
- SVP/ PSVP
- ABA
- NVP
- T and E Species
- Bald Eagle Nest
- Deer Wintering Area (DWA)
- Tidal Waterfowl Wading Bird Habitat (TWWH)
- Waterfowl Wading Habitat (IWWH)
- SVP and PSVP Buffer (250')
- Substation Limit of Disturbance

New England Clean Energy Connect

Natural Resource Maps

Segment 3

250 Feet

CENTRAL MAINE POWER

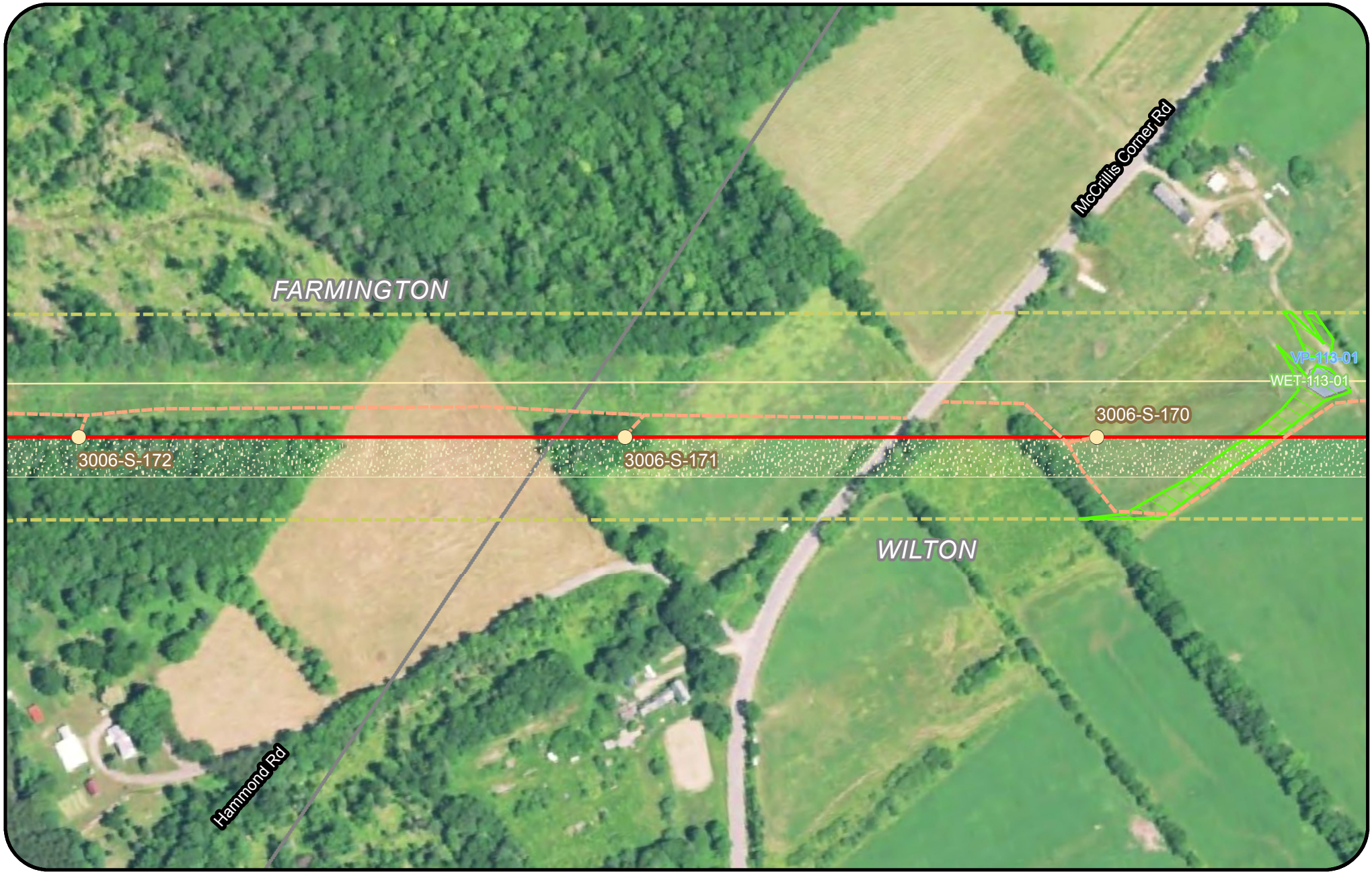



Legend

- Clearing Limits
- CMP Ownership / Easement Extent
- Town Boundary
- Project Centerline
- Existing Transmission Line
- Proposed Access Road
- Proposed Structure
- Existing Structure
- Existing Substation
- Proposed Converter Station
- Stream
- Wetland
- Rare Plant
- SVP/ PSVP
- ABA
- NVP
- T and E Species
- Bald Eagle Nest
- Deer Wintering Area (DWA)
- Tidal Waterfowl Wading Bird Habitat (TWWH)
- Waterfowl Wading Habitat (IWWH)
- SVP and PSVP Buffer (250')
- Substation Limit of Disturbance

New England Clean Energy Connect

Natural Resource Maps

Segment 3

250 Feet

CENTRAL MAINE POWER



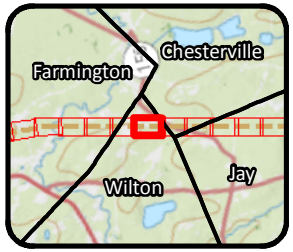

Legend

- Clearing Limits
- CMP Ownership / Easement Extent
- Town Boundary
- Project Centerline
- Existing Transmission Line
- Proposed Access Road
- Proposed Structure
- Existing Structure
- Existing Substation
- Proposed Converter Station
- Stream
- Wetland
- Rare Plant
- SVP/ PSVP
- ABA
- NVP
- T and E Species
- Bald Eagle Nest
- Deer Wintering Area (DWA)
- Tidal Waterfowl Wading Bird Habitat (TWWH)
- Waterfowl Wading Habitat (IWWH)
- SVP and PSVP Buffer (250')
- Substation Limit of Disturbance

New England Clean Energy Connect

Natural Resource Maps

Segment 3

250 Feet

CENTRAL MAINE POWER

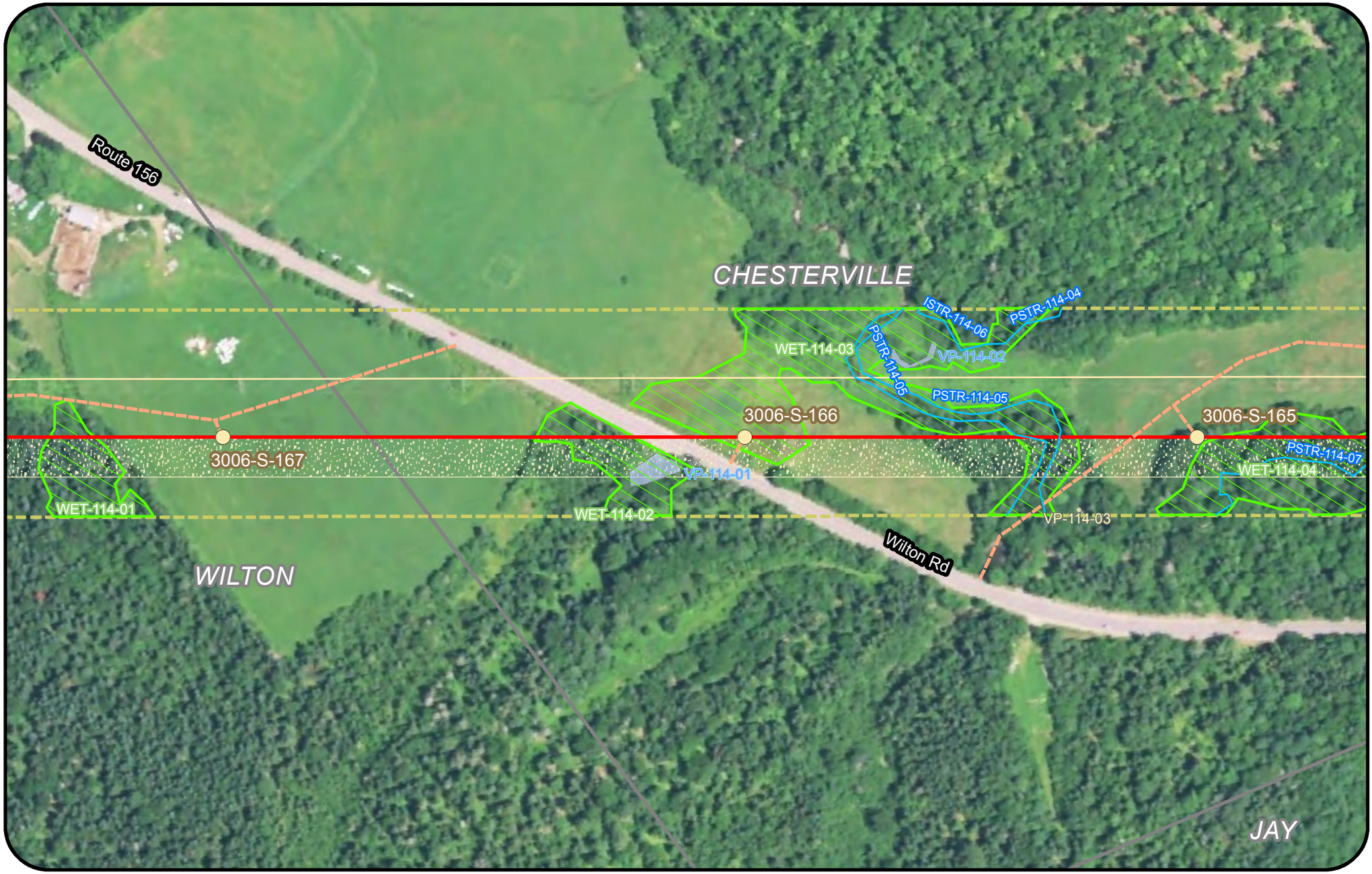



Legend

- Clearing Limits
- CMP Ownership / Easement Extent
- Town Boundary
- Project Centerline
- Existing Transmission Line
- Proposed Access Road
- Proposed Structure
- Existing Structure
- Existing Substation
- Proposed Converter Station
- Stream
- Wetland
- Rare Plant
- SVP/ PSVP
- ABA
- NVP
- T and E Species
- Bald Eagle Nest
- Deer Wintering Area (DWA)
- Tidal Waterfowl Wading Bird Habitat (TWWH)
- Waterfowl Wading Habitat (IWWH)
- SVP and PSVP Buffer (250')
- Substation Limit of Disturbance

New England Clean Energy Connect

Natural Resource Maps

Segment 3

250 Feet

CENTRAL MAINE POWER

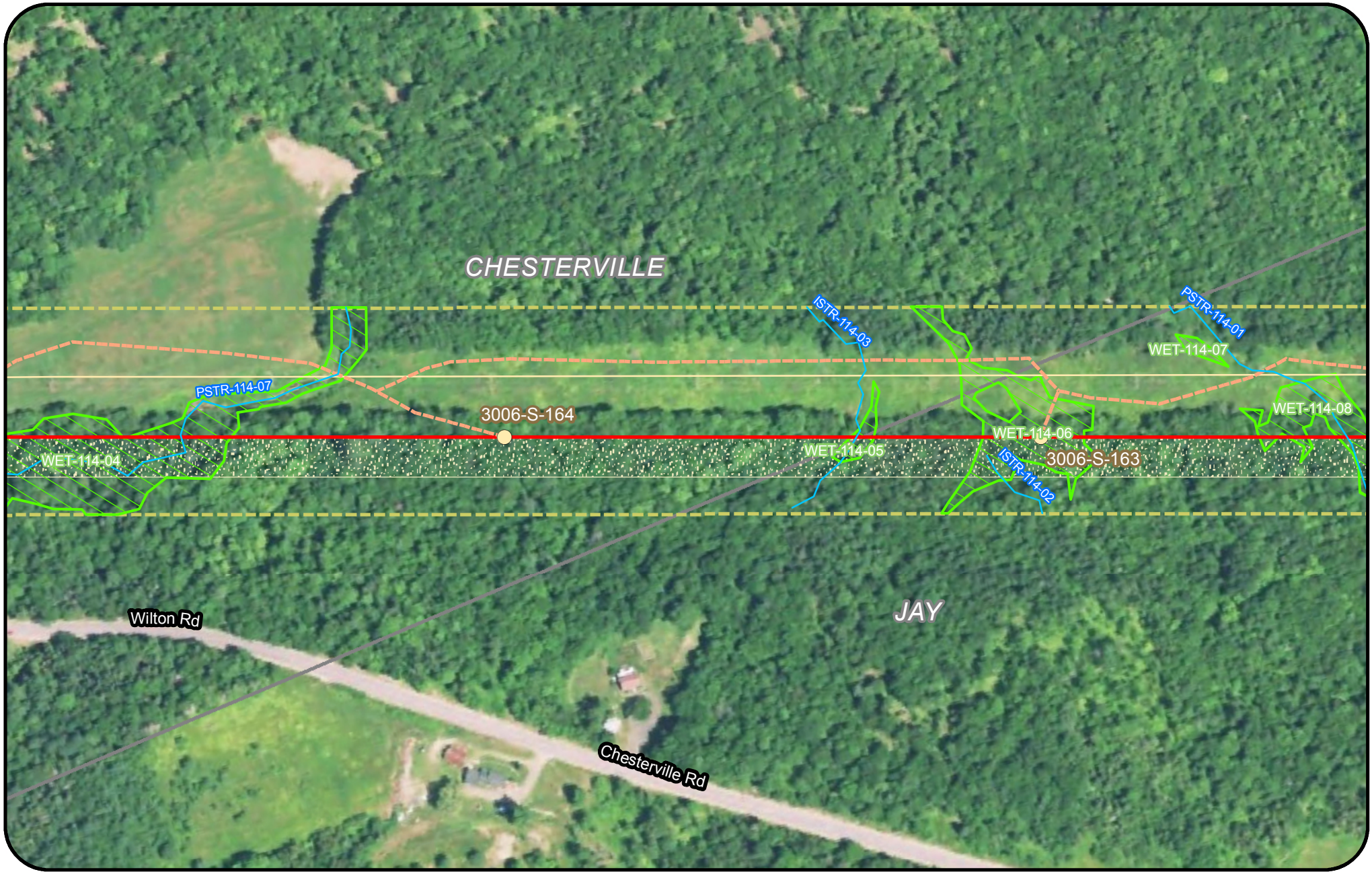

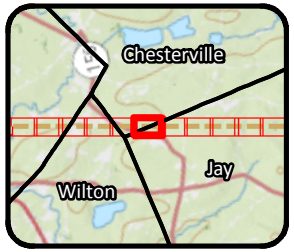

Legend

- Clearing Limits
- CMP Ownership / Easement Extent
- Town Boundary
- Project Centerline
- Existing Transmission Line
- Proposed Access Road
- Proposed Structure
- Existing Structure
- Existing Substation
- Proposed Converter Station
- Stream
- Wetland
- Rare Plant
- SVP/ PSVP
- ABA
- NVP
- T and E Species
- Bald Eagle Nest
- Deer Wintering Area (DWA)
- Tidal Waterfowl Wading Bird Habitat (TWWH)
- Waterfowl Wading Habitat (IWWH)
- SVP and PSVP Buffer (250')
- Substation Limit of Disturbance

New England Clean Energy Connect

Natural Resource Maps

Segment 3

250 Feet

CENTRAL MAINE POWER

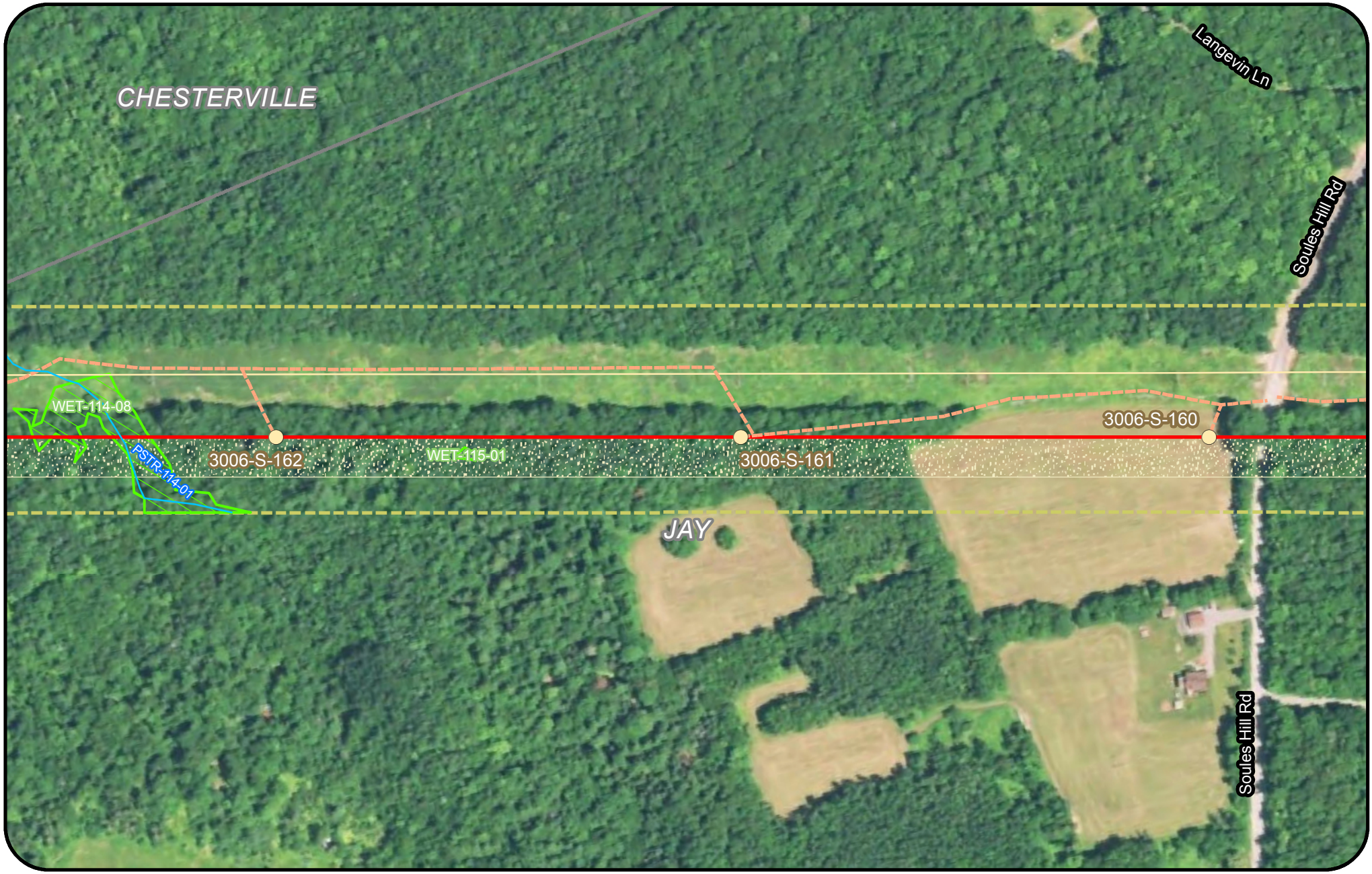



Legend

- Clearing Limits
- CMP Ownership / Easement Extent
- Town Boundary
- Project Centerline
- Existing Transmission Line
- Proposed Access Road
- Proposed Structure
- Existing Structure
- Existing Substation
- Proposed Converter Station
- Stream
- Wetland
- Rare Plant
- SVP/ PSVP
- ABA
- NVP
- T and E Species
- Bald Eagle Nest
- Deer Wintering Area (DWA)
- Tidal Waterfowl Wading Bird Habitat (TWWH)
- Waterfowl Wading Habitat (IWWH)
- SVP and PSVP Buffer (250')
- Substation Limit of Disturbance

New England Clean Energy Connect

Natural Resource Maps

Segment 3

250 Feet

CENTRAL MAINE POWER

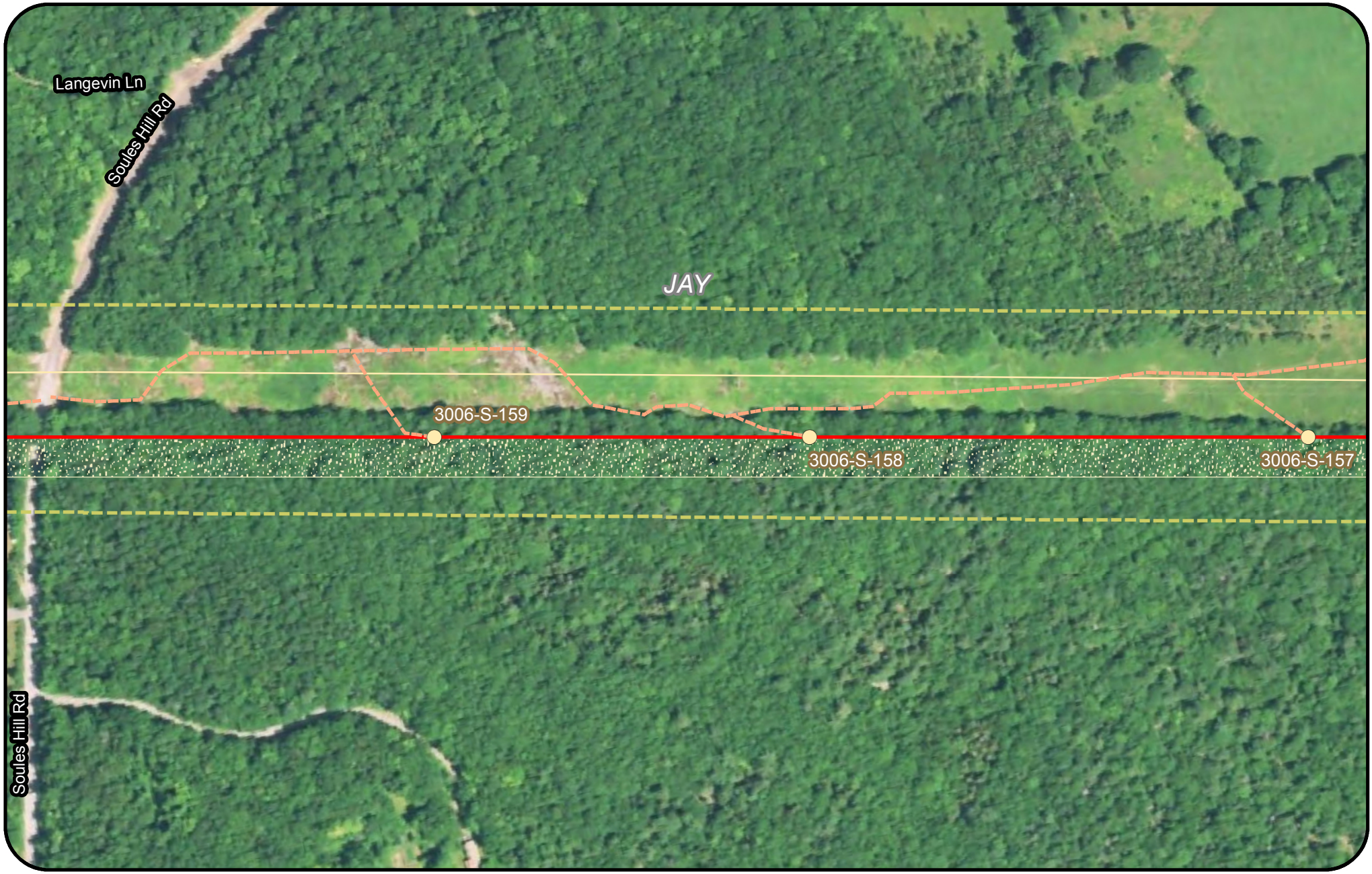

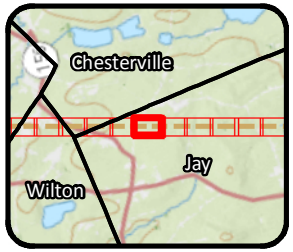

Legend

- Clearing Limits
- CMP Ownership / Easement Extent
- Town Boundary
- Project Centerline
- Existing Transmission Line
- Proposed Access Road
- Proposed Structure
- Existing Structure
- Existing Substation
- Proposed Converter Station
- Stream
- Wetland
- Rare Plant
- SVP/ PSVP
- ABA
- NVP
- T and E Species
- Bald Eagle Nest
- Deer Wintering Area (DWA)
- Tidal Waterfowl Wading Bird Habitat (TWWH)
- Waterfowl Wading Habitat (IWWH)
- SVP and PSVP Buffer (250')
- Substation Limit of Disturbance

New England Clean Energy Connect

Natural Resource Maps

Segment 3

250 Feet

CENTRAL MAINE POWER

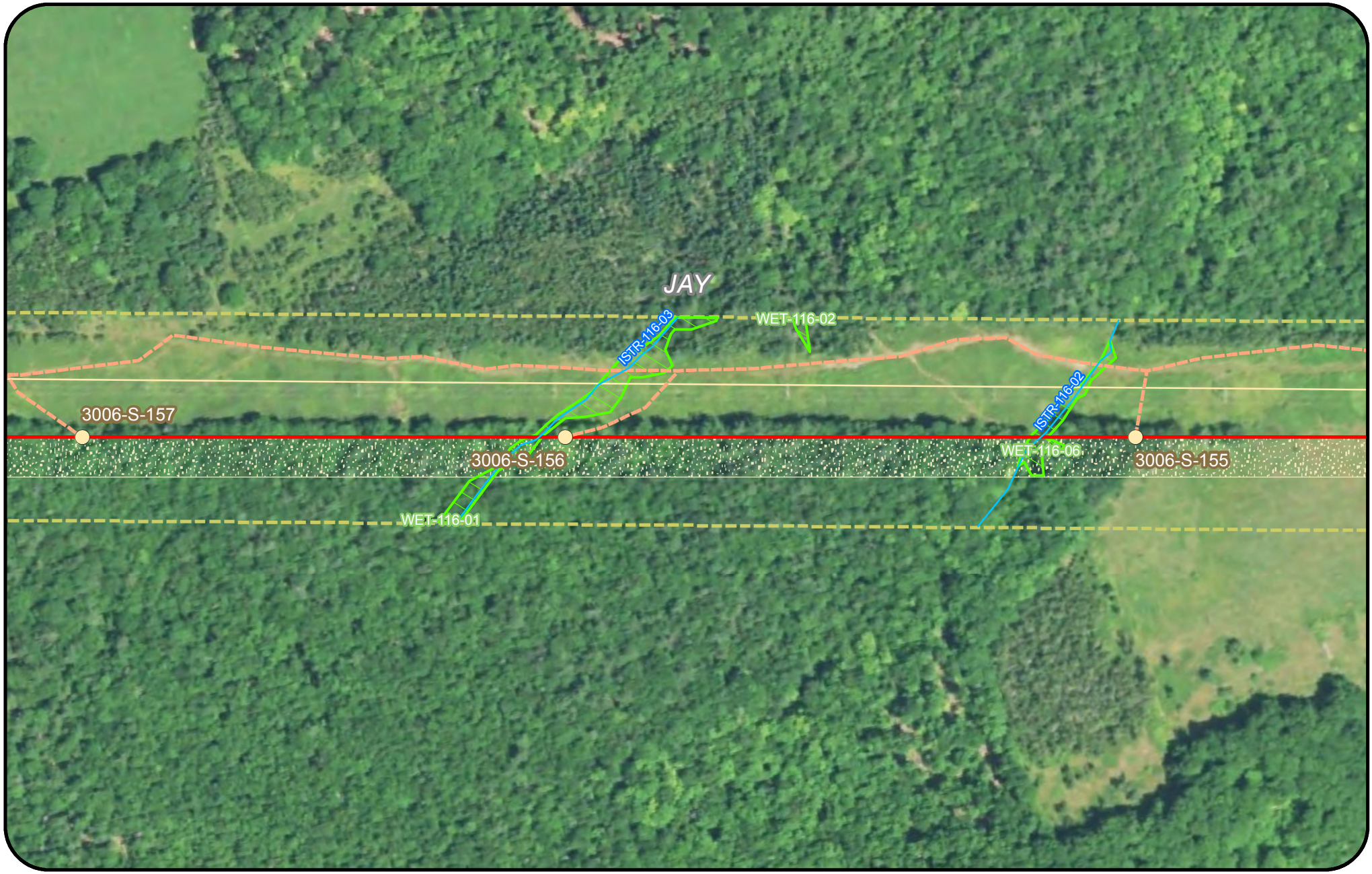



Legend

- Clearing Limits
- CMP Ownership / Easement Extent
- Town Boundary
- Project Centerline
- Existing Transmission Line
- Proposed Access Road
- Proposed Structure
- Existing Structure
- Existing Substation
- Proposed Converter Station
- Stream
- Wetland
- Rare Plant
- SVP/ PSVP
- ABA
- NVP
- T and E Species
- Bald Eagle Nest
- Deer Wintering Area (DWA)
- Tidal Waterfowl Wading Bird Habitat (TWWH)
- Waterfowl Wading Habitat (IWWH)
- SVP and PSVP Buffer (250')
- Substation Limit of Disturbance

New England Clean Energy Connect

Natural Resource Maps

Segment 3

250 Feet

CENTRAL MAINE POWER

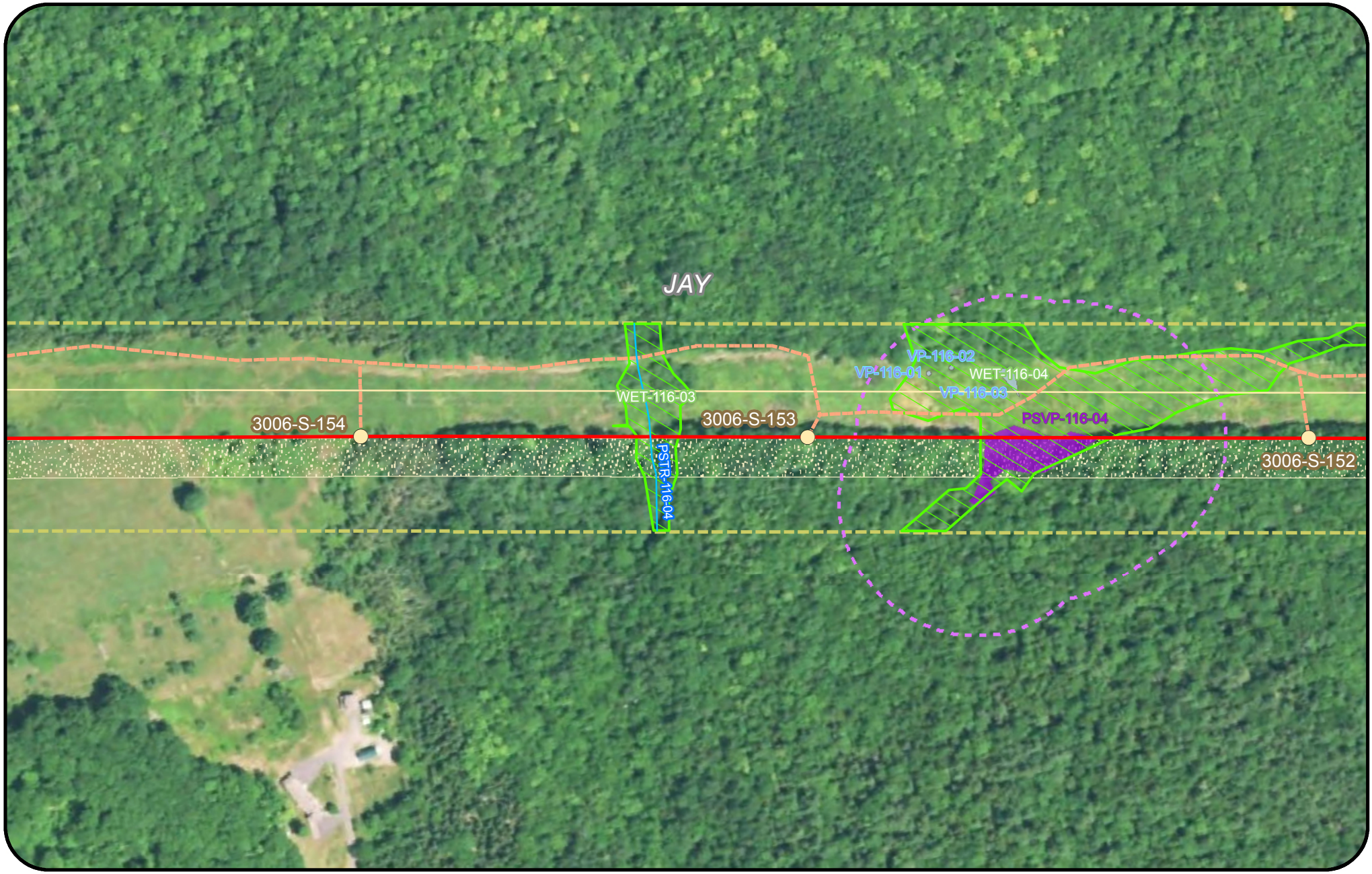

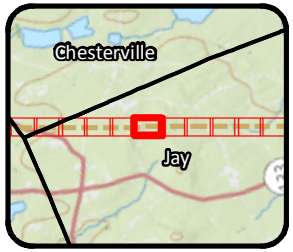

Legend

- Clearing Limits
- CMP Ownership / Easement Extent
- Town Boundary
- Project Centerline
- Existing Transmission Line
- Proposed Access Road
- Proposed Structure
- Existing Structure
- Existing Substation
- Proposed Converter Station
- Stream
- Wetland
- Rare Plant
- SVP/ PSVP
- ABA
- NVP
- T and E Species
- Bald Eagle Nest
- Deer Wintering Area (DWA)
- Tidal Waterfowl Wading Bird Habitat (TWWH)
- Waterfowl Wading Habitat (IWWH)
- SVP and PSVP Buffer (250')
- Substation Limit of Disturbance

New England Clean Energy Connect

Natural Resource Maps

Segment 3

250 Feet

CENTRAL MAINE POWER

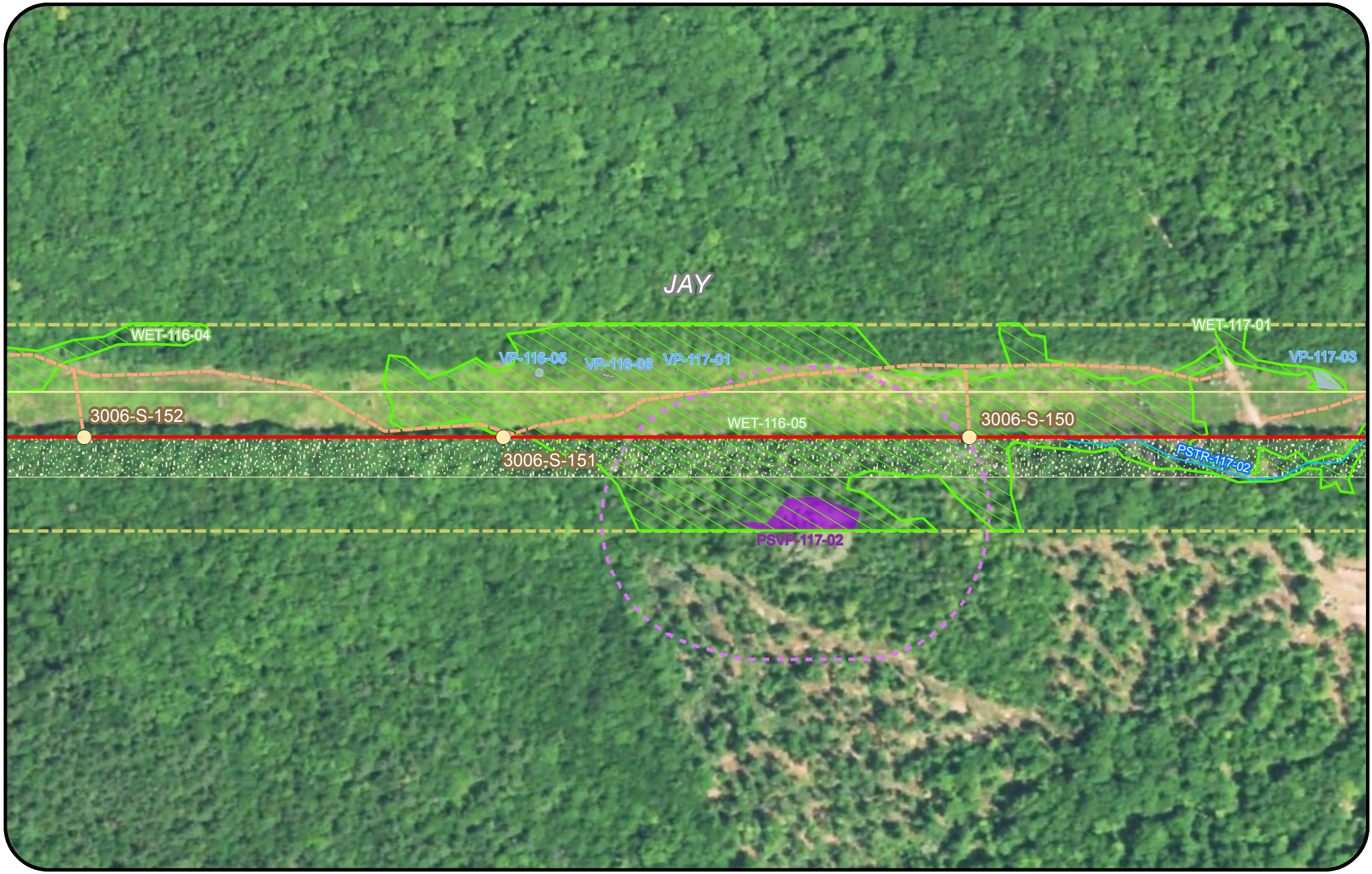

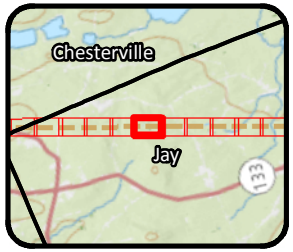

Legend

- Clearing Limits
- CMP Ownership / Easement Extent
- Town Boundary
- Project Centerline
- Existing Transmission Line
- Proposed Access Road
- Proposed Structure
- Existing Structure
- Existing Substation
- Proposed Converter Station
- Stream
- Wetland
- Rare Plant
- SVP/ PSVP
- ABA
- NVP
- T and E Species
- Bald Eagle Nest
- Deer Wintering Area (DWA)
- Tidal Waterfowl Wading Bird Habitat (TWWH)
- Waterfowl Wading Habitat (IWWH)
- SVP and PSVP Buffer (250')
- Substation Limit of Disturbance

New England Clean Energy Connect

Natural Resource Maps
Segment 3

250 Feet

CENTRAL MAINE POWER

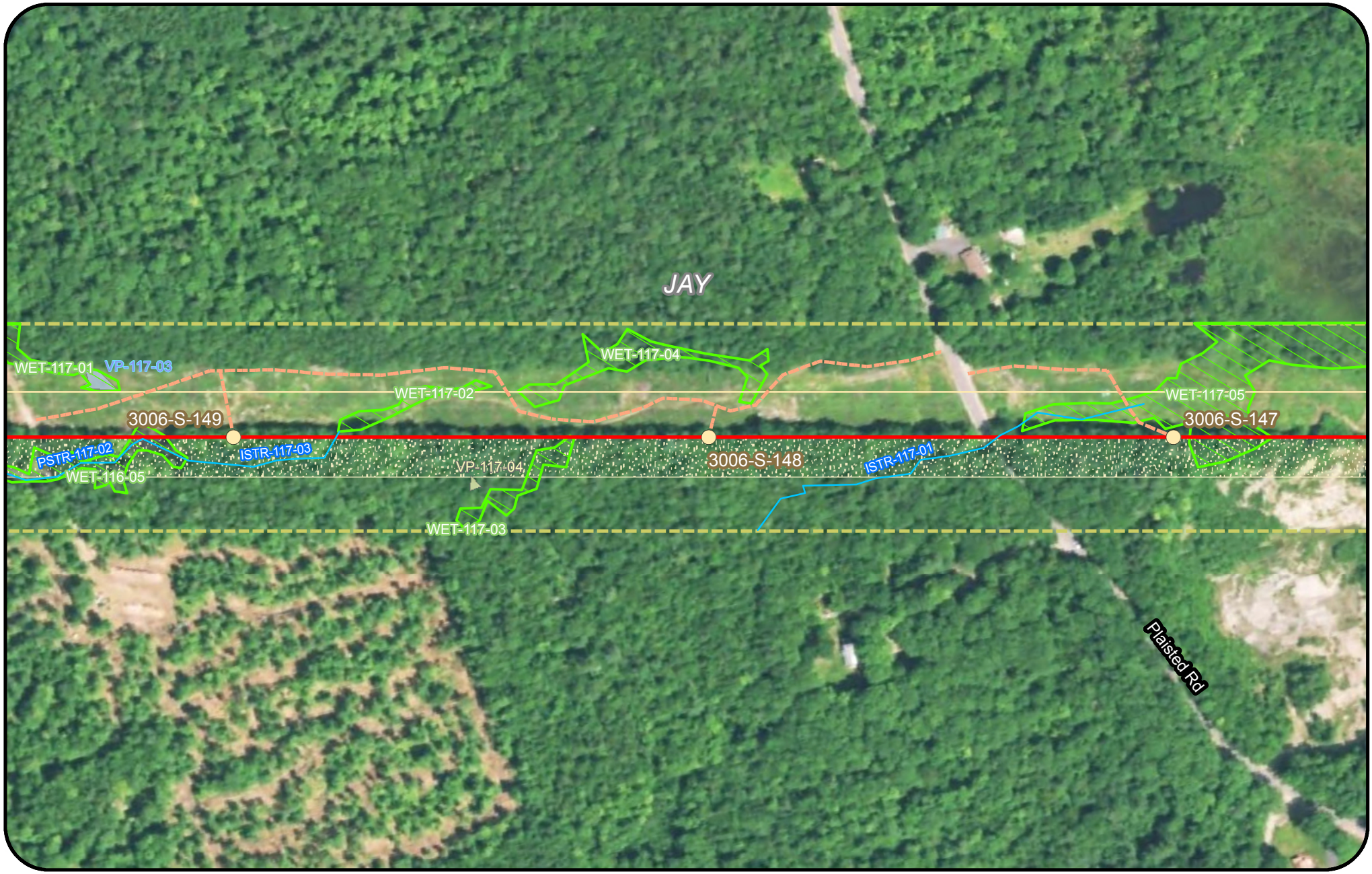

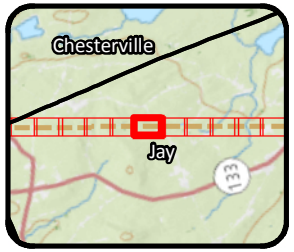

Legend

- Clearing Limits
- CMP Ownership / Easement Extent
- Town Boundary
- Project Centerline
- Existing Transmission Line
- Proposed Access Road
- Proposed Structure
- Existing Structure
- Existing Substation
- Proposed Converter Station
- Stream
- Wetland
- Rare Plant
- SVP/ PSVP
- ABA
- NVP
- T and E Species
- Bald Eagle Nest
- Deer Wintering Area (DWA)
- Tidal Waterfowl Wading Bird Habitat (TWWH)
- Waterfowl Wading Habitat (IWWH)
- SVP and PSVP Buffer (250')
- Substation Limit of Disturbance

New England Clean Energy Connect

Natural Resource Maps

Segment 3

250 Feet

CENTRAL MAINE POWER

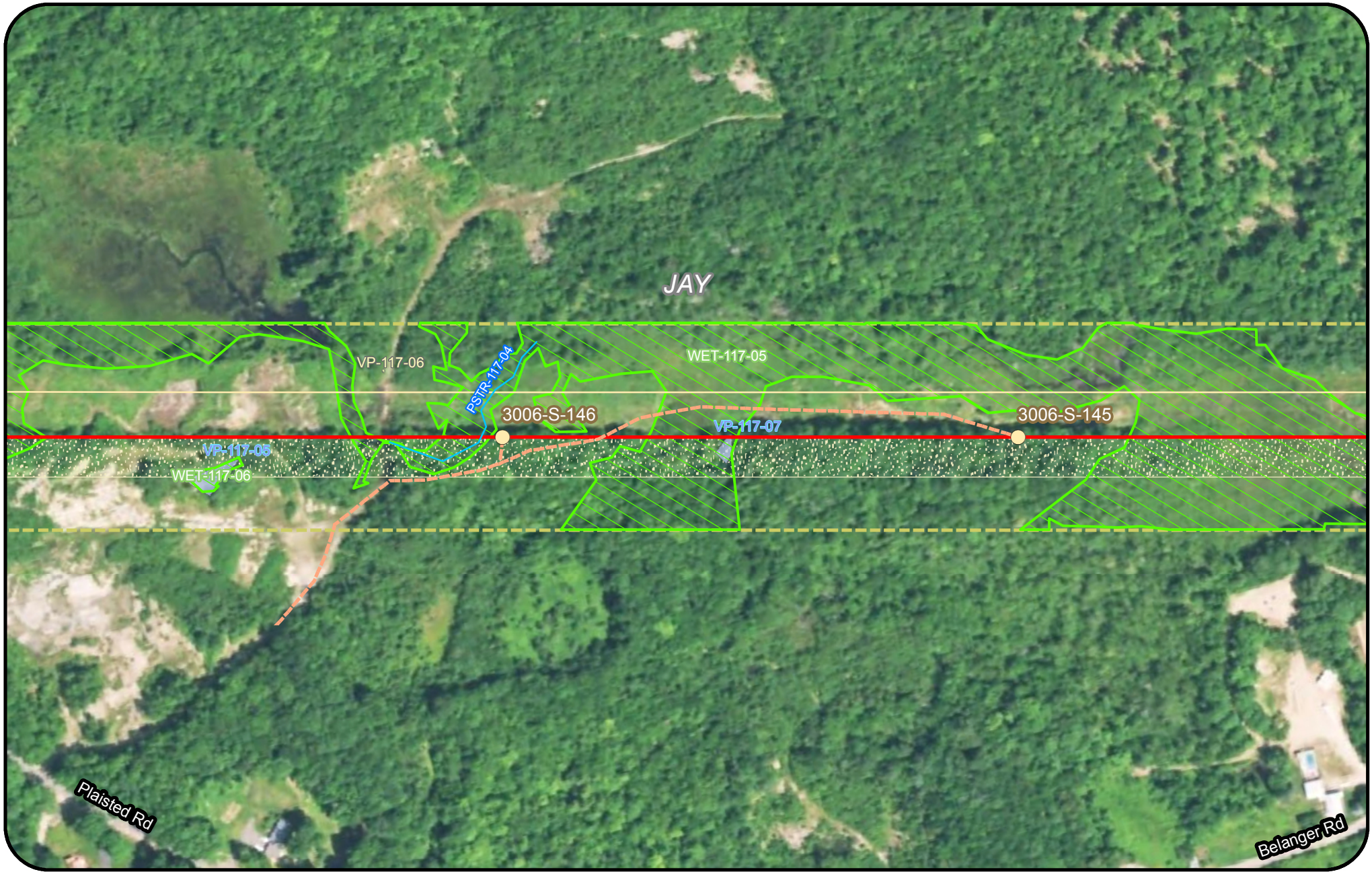

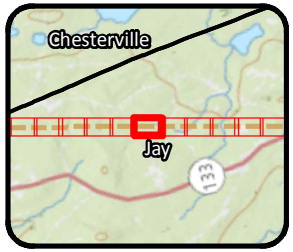

Legend

- Clearing Limits
- CMP Ownership / Easement Extent
- Town Boundary
- Project Centerline
- Existing Transmission Line
- Proposed Access Road
- Proposed Structure
- Existing Structure
- Existing Substation
- Proposed Converter Station
- Stream
- Wetland
- Rare Plant
- SVP/ PSVP
- ABA
- NVP
- T and E Species
- Bald Eagle Nest
- Deer Wintering Area (DWA)
- Tidal Waterfowl Wading Bird Habitat (TWWH)
- Waterfowl Wading Habitat (IWWH)
- SVP and PSVP Buffer (250')
- Substation Limit of Disturbance

New England Clean Energy Connect

Natural Resource Maps

Segment 3

250 Feet

CENTRAL MAINE POWER

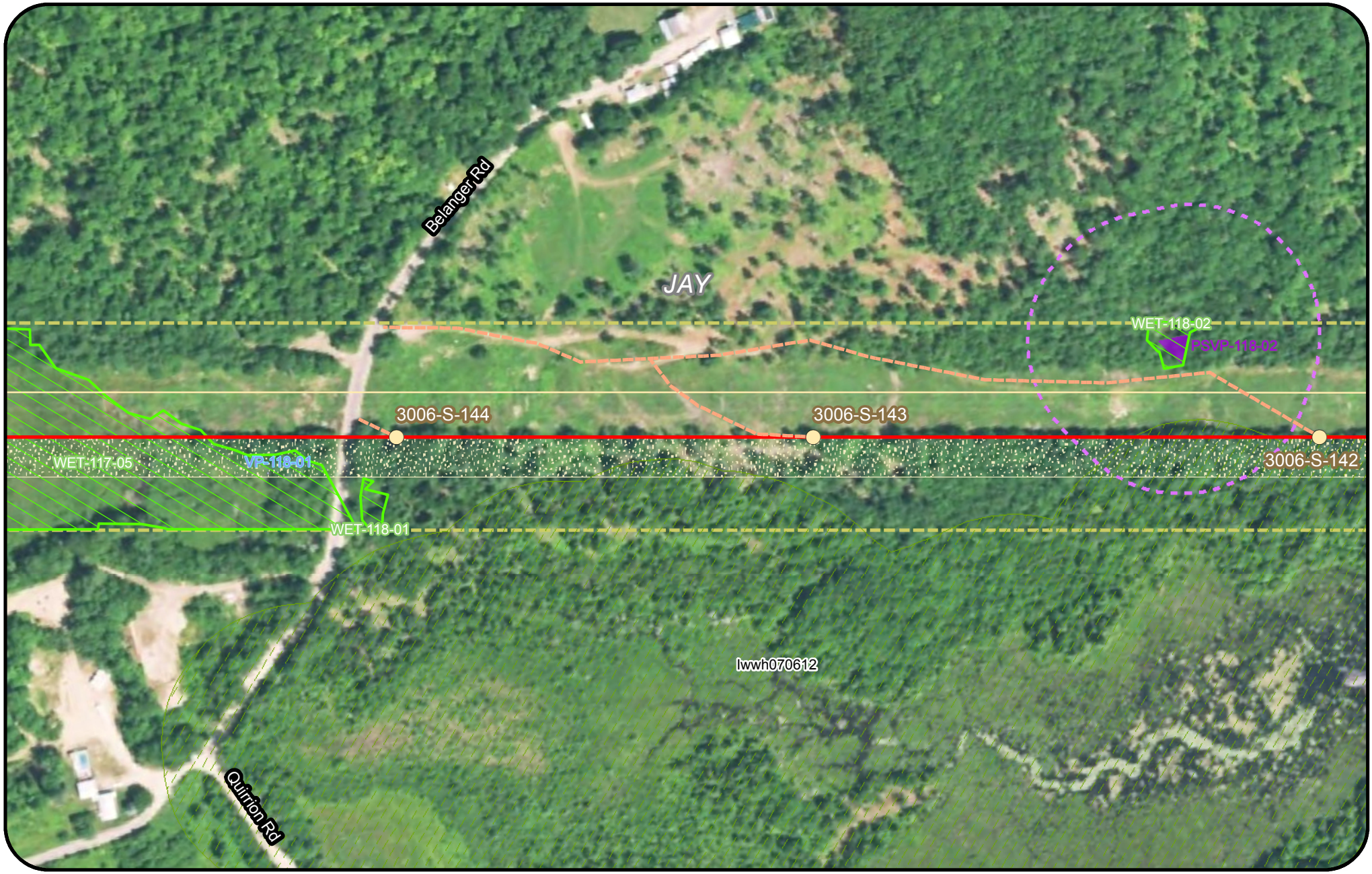

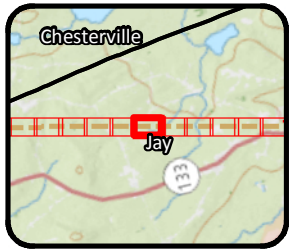

Legend

- Clearing Limits
- CMP Ownership / Easement Extent
- Town Boundary
- Project Centerline
- Existing Transmission Line
- Proposed Access Road
- Proposed Structure
- Existing Structure
- Existing Substation
- Proposed Converter Station
- Stream
- Wetland
- Rare Plant
- SVP/ PSVP
- ABA
- NVP
- T and E Species
- Bald Eagle Nest
- Deer Wintering Area (DWA)
- Tidal Waterfowl Wading Bird Habitat (TWWH)
- Waterfowl Wading Habitat (IWWH)
- SVP and PSVP Buffer (250')
- Substation Limit of Disturbance

New England Clean Energy Connect

Natural Resource Maps

Segment 3

250 Feet

CENTRAL MAINE POWER

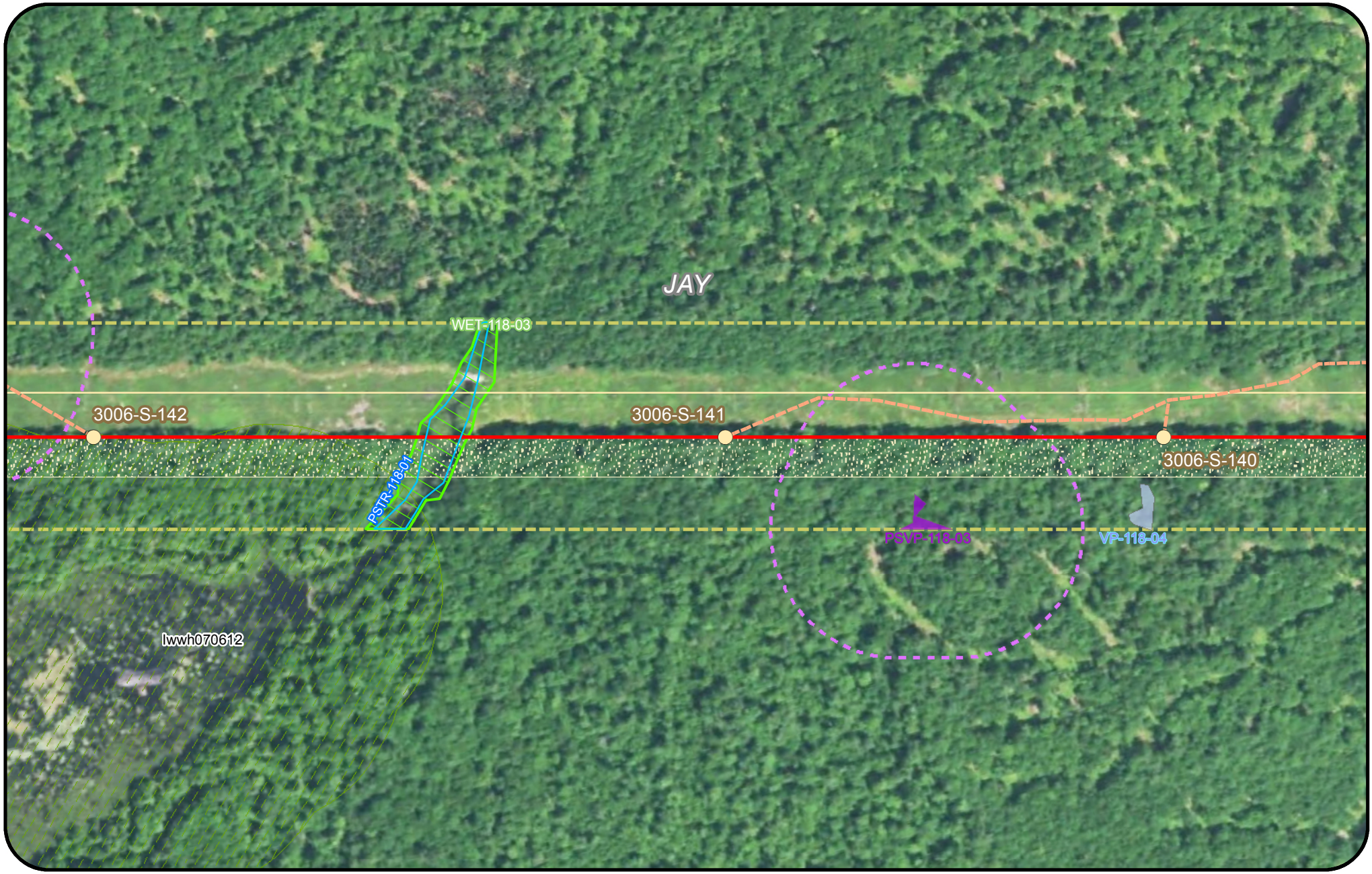

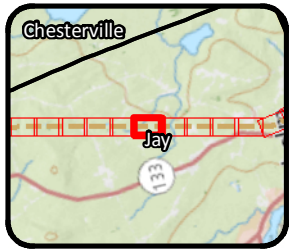

Legend

- Clearing Limits
- CMP Ownership / Easement Extent
- Town Boundary
- Project Centerline
- Existing Transmission Line
- Proposed Access Road
- Proposed Structure
- Existing Structure
- Existing Substation
- Proposed Converter Station
- Stream
- Wetland
- Rare Plant
- SVP/ PSVP
- ABA
- NVP
- T and E Species
- Bald Eagle Nest
- Deer Wintering Area (DWA)
- Tidal Waterfowl Wading Bird Habitat (TWWH)
- Waterfowl Wading Habitat (IWWH)
- SVP and PSVP Buffer (250')
- Substation Limit of Disturbance

New England Clean Energy Connect

Natural Resource Maps

Segment 3

250 Feet

CENTRAL MAINE POWER

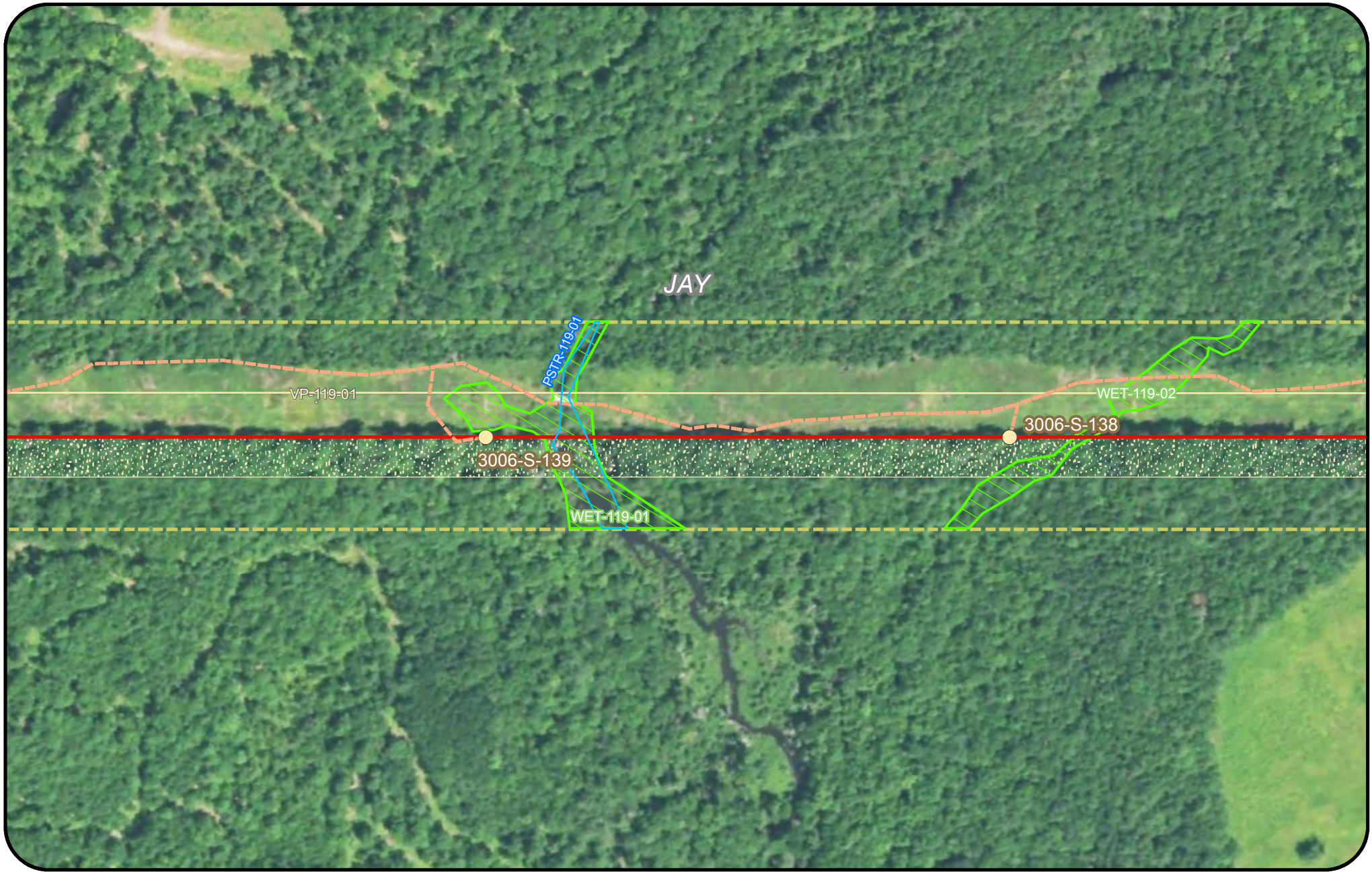



Legend

- Clearing Limits
- CMP Ownership / Easement Extent
- Town Boundary
- Project Centerline
- Existing Transmission Line
- Proposed Access Road
- Proposed Structure
- Existing Structure
- Existing Substation
- Proposed Converter Station
- Stream
- Wetland
- Rare Plant
- SVP/ PSVP
- ABA
- NVP
- T and E Species
- Bald Eagle Nest
- Deer Wintering Area (DWA)
- Tidal Waterfowl Wading Bird Habitat (TWWH)
- Waterfowl Wading Habitat (IWWH)
- SVP and PSVP Buffer (250')
- Substation Limit of Disturbance

New England Clean Energy Connect

Natural Resource Maps

Segment 3

250 Feet

CENTRAL MAINE POWER

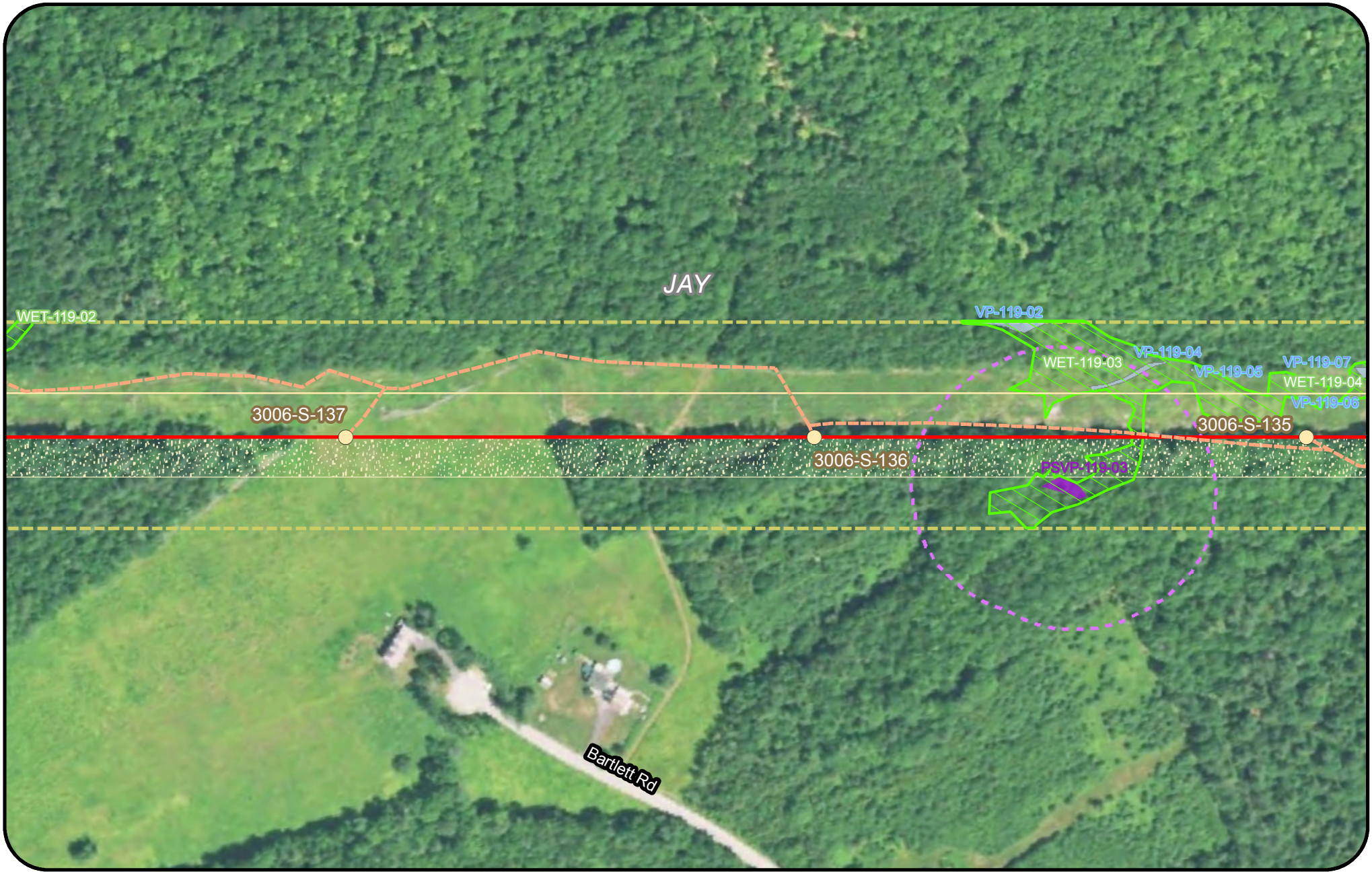

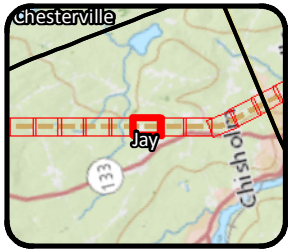

Legend

- Clearing Limits
- CMP Ownership / Easement Extent
- Town Boundary
- Project Centerline
- Existing Transmission Line
- Proposed Access Road
- Proposed Structure
- Existing Structure
- Existing Substation
- Proposed Converter Station
- Stream
- Wetland
- Rare Plant
- SVP/ PSVP
- ABA
- NVP
- T and E Species
- Bald Eagle Nest
- Deer Wintering Area (DWA)
- Tidal Waterfowl Wading Bird Habitat (TWWH)
- Waterfowl Wading Habitat (IWWH)
- SVP and PSVP Buffer (250')
- Substation Limit of Disturbance

New England Clean Energy Connect

Natural Resource Maps

Segment 3

250 Feet

CENTRAL MAINE POWER



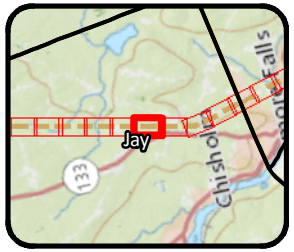

Legend

- Clearing Limits
- CMP Ownership / Easement Extent
- Town Boundary
- Project Centerline
- Existing Transmission Line
- Proposed Access Road
- Proposed Structure
- Existing Structure
- Existing Substation
- Proposed Converter Station
- Stream
- Wetland
- Rare Plant
- SVP/ PSVP
- ABA
- NVP
- T and E Species
- Bald Eagle Nest
- Deer Wintering Area (DWA)
- Tidal Waterfowl Wading Bird Habitat (TWWH)
- Waterfowl Wading Habitat (IWWH)
- SVP and PSVP Buffer (250')
- Substation Limit of Disturbance

New England Clean Energy Connect

Natural Resource Maps

Segment 3

250 Feet

CENTRAL MAINE POWER

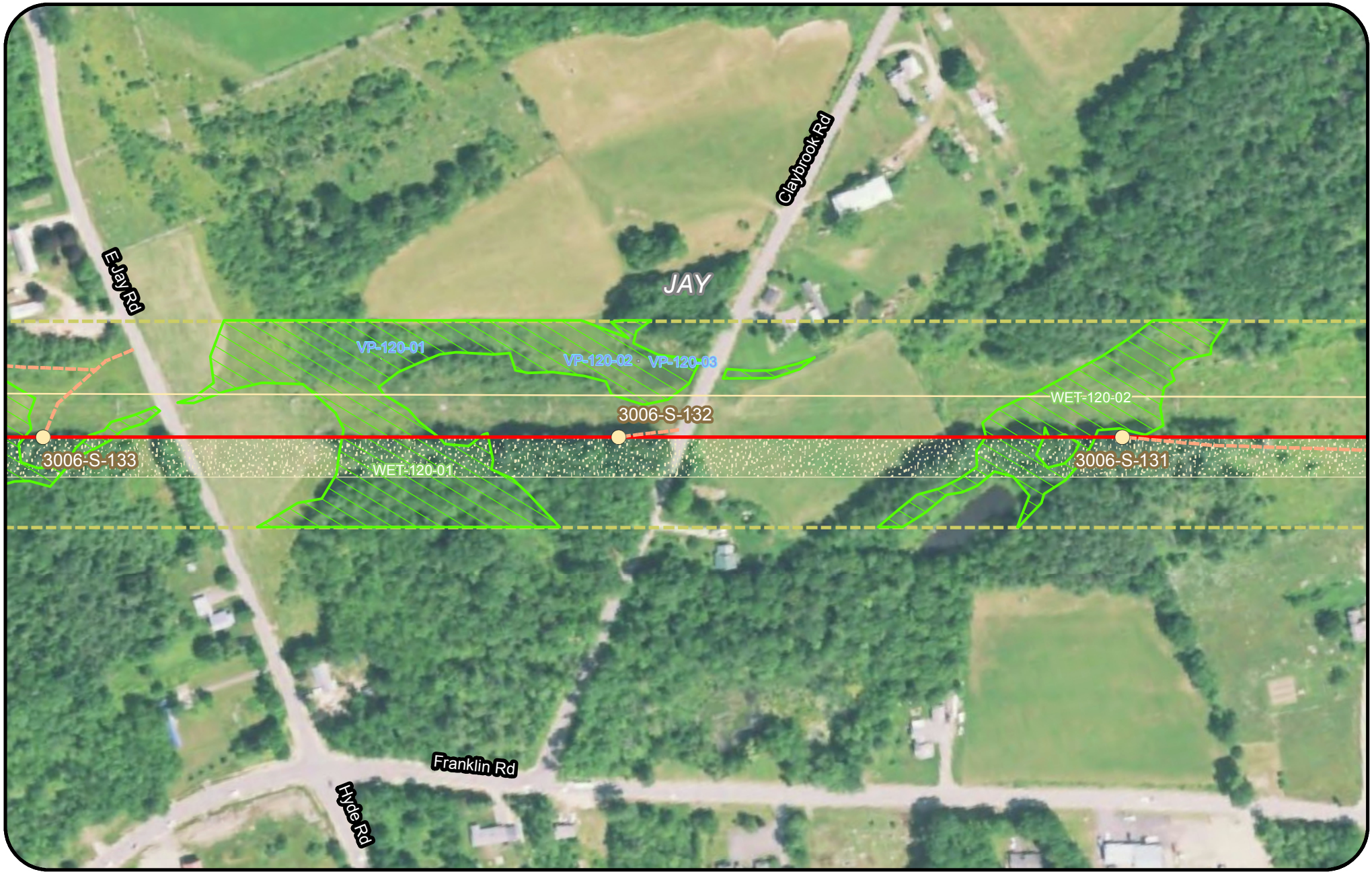

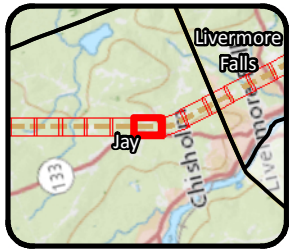

Legend

- Clearing Limits
- CMP Ownership / Easement Extent
- Town Boundary
- Project Centerline
- Existing Transmission Line
- Proposed Access Road
- Proposed Structure
- Existing Structure
- Existing Substation
- Proposed Converter Station
- Stream
- Wetland
- Rare Plant
- SVP/ PSVP
- ABA
- NVP
- T and E Species
- Bald Eagle Nest
- Deer Wintering Area (DWA)
- Tidal Waterfowl Wading Bird Habitat (TWWH)
- Waterfowl Wading Habitat (IWWH)
- SVP and PSVP Buffer (250')
- Substation Limit of Disturbance

New England Clean Energy Connect

Natural Resource Maps

Segment 3

250 Feet

CENTRAL MAINE POWER



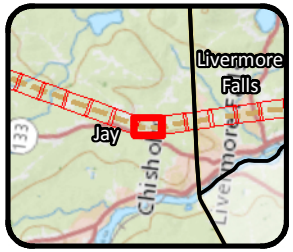

Legend

- Clearing Limits
- CMP Ownership / Easement Extent
- Town Boundary
- Project Centerline
- Existing Transmission Line
- Proposed Access Road
- Proposed Structure
- Existing Structure
- Existing Substation
- Proposed Converter Station
- Stream
- Wetland
- Rare Plant
- SVP/ PSVP
- ABA
- NVP
- T and E Species
- Bald Eagle Nest
- Deer Wintering Area (DWA)
- Tidal Waterfowl Wading Bird Habitat (TWWH)
- Waterfowl Wading Habitat (IWWH)
- SVP and PSVP Buffer (250')
- Substation Limit of Disturbance

New England Clean Energy Connect

Natural Resource Maps
Segment 3

250 Feet

CENTRAL MAINE POWER



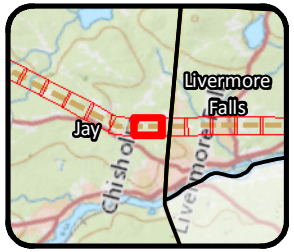

Legend

- Clearing Limits
- CMP Ownership / Easement Extent
- Town Boundary
- Project Centerline
- Existing Transmission Line
- Proposed Access Road
- Proposed Structure
- Existing Structure
- Existing Substation
- Proposed Converter Station
- Stream
- Wetland
- Rare Plant
- SVP/ PSVP
- ABA
- NVP
- T and E Species
- Bald Eagle Nest
- Deer Wintering Area (DWA)
- Tidal Waterfowl Wading Bird Habitat (TWWH)
- Waterfowl Wading Habitat (IWWH)
- SVP and PSVP Buffer (250')
- Substation Limit of Disturbance

New England Clean Energy Connect

Natural Resource Maps
Segment 3

250 Feet

CENTRAL MAINE POWER

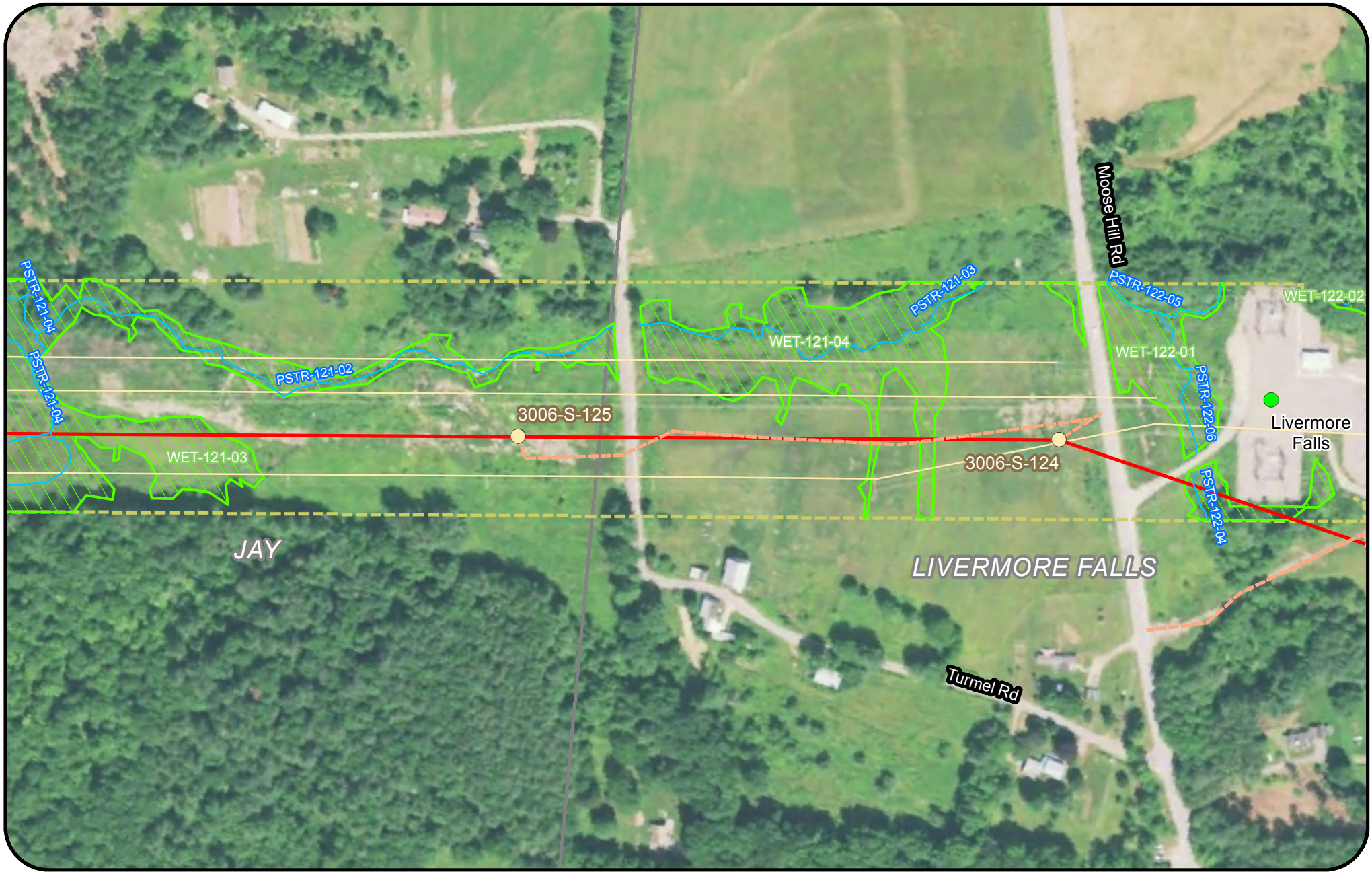

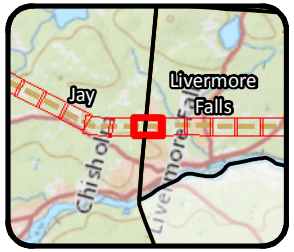

Legend

- Clearing Limits
- CMP Ownership / Easement Extent
- Town Boundary
- Project Centerline
- Existing Transmission Line
- Proposed Access Road
- Proposed Structure
- Existing Structure
- Existing Substation
- Proposed Converter Station
- Stream
- Wetland
- Rare Plant
- SVP/ PSVP
- ABA
- NVP
- T and E Species
- Bald Eagle Nest
- Deer Wintering Area (DWA)
- Tidal Waterfowl Wading Bird Habitat (TWWH)
- Waterfowl Wading Habitat (IWWH)
- SVP and PSVP Buffer (250')
- Substation Limit of Disturbance

New England Clean Energy Connect

Natural Resource Maps
Segment 3

250 Feet

CENTRAL MAINE POWER

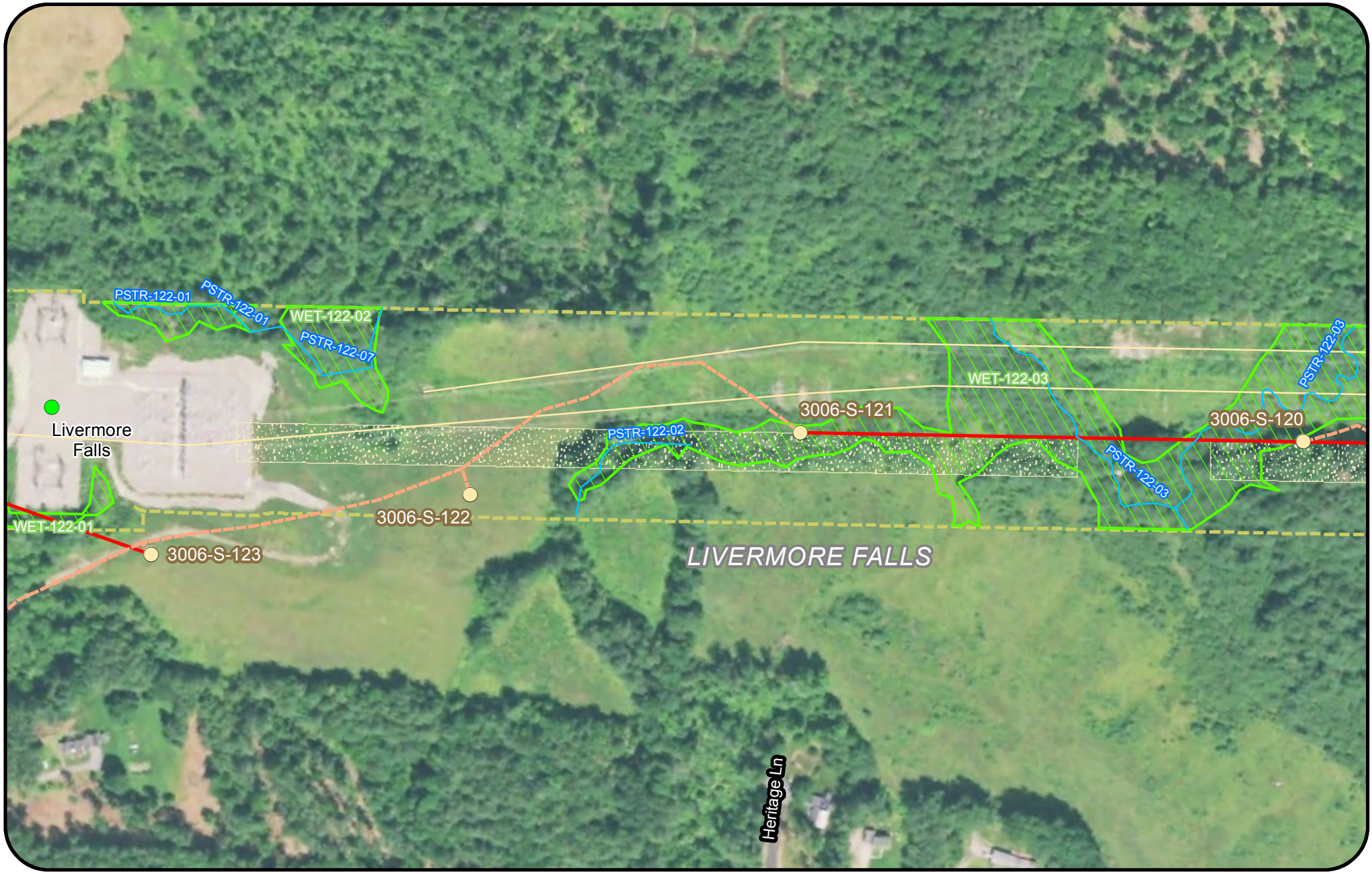

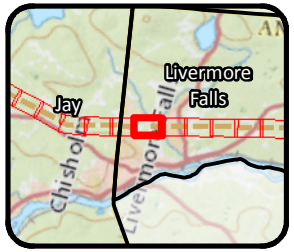

Legend

- Clearing Limits
- CMP Ownership / Easement Extent
- Town Boundary
- Project Centerline
- Existing Transmission Line
- Proposed Access Road
- Proposed Structure
- Existing Structure
- Existing Substation
- Proposed Converter Station
- Stream
- Wetland
- Rare Plant
- SVP/ PSVP
- ABA
- NVP
- T and E Species
- Bald Eagle Nest
- Deer Wintering Area (DWA)
- Tidal Waterfowl Wading Bird Habitat (TWWH)
- Waterfowl Wading Habitat (IWWH)
- SVP and PSVP Buffer (250')
- Substation Limit of Disturbance

New England Clean Energy Connect

Natural Resource Maps
Segment 3

250 Feet

CENTRAL MAINE POWER

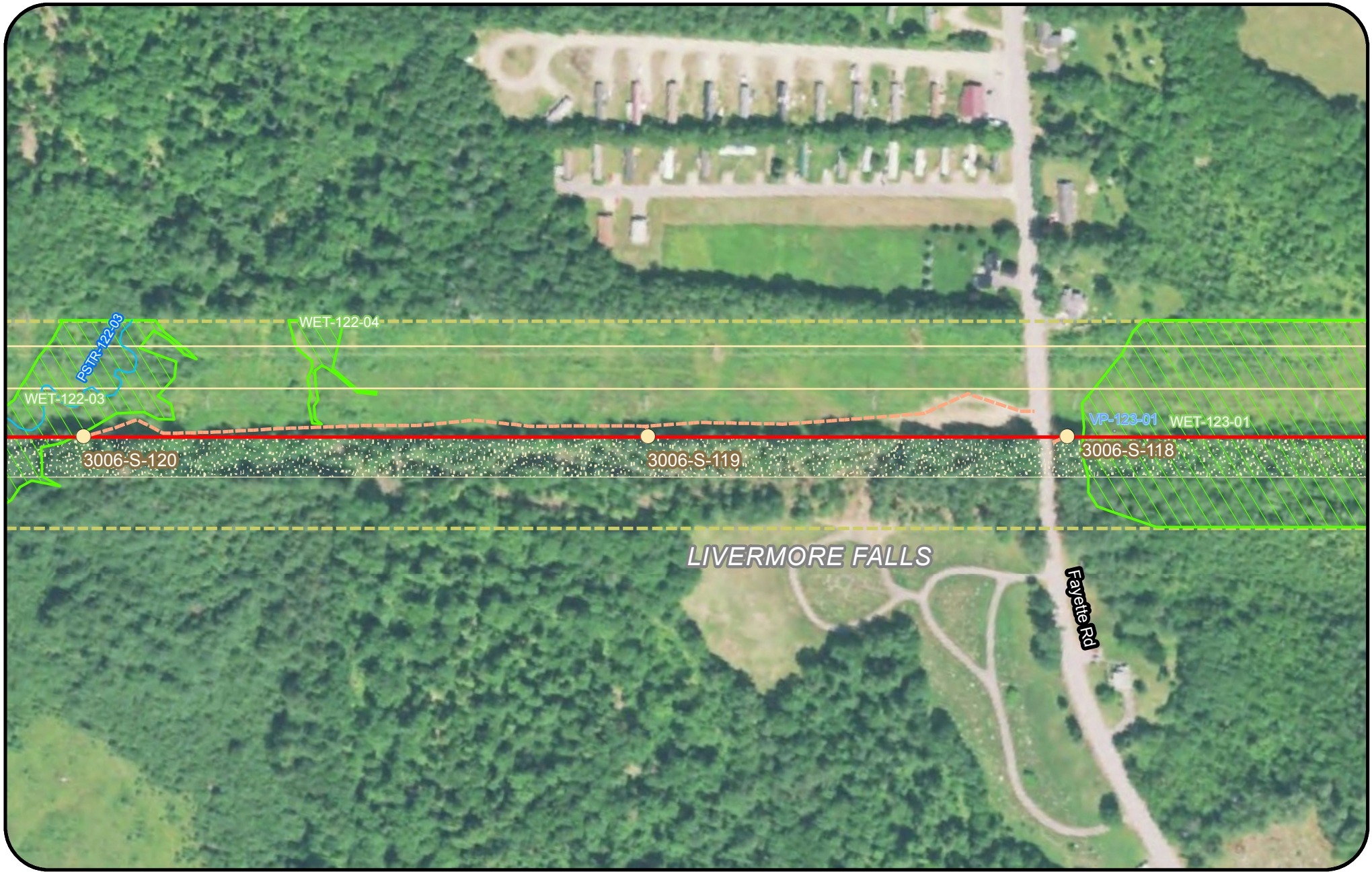

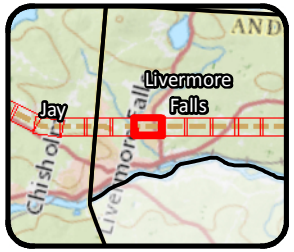

Legend

- Clearing Limits
- CMP Ownership / Easement Extent
- Town Boundary
- Project Centerline
- Existing Transmission Line
- Proposed Access Road
- Proposed Structure
- Existing Structure
- Existing Substation
- Proposed Converter Station
- Stream
- Wetland
- Rare Plant
- SVP/ PSVP
- ABA
- NVP
- T and E Species
- Bald Eagle Nest
- Deer Wintering Area (DWA)
- Tidal Waterfowl Wading Bird Habitat (TWWH)
- Waterfowl Wading Habitat (IWWH)
- SVP and PSVP Buffer (250')
- Substation Limit of Disturbance

New England Clean Energy Connect

Natural Resource Maps
Segment 3

250 Feet

CENTRAL MAINE POWER

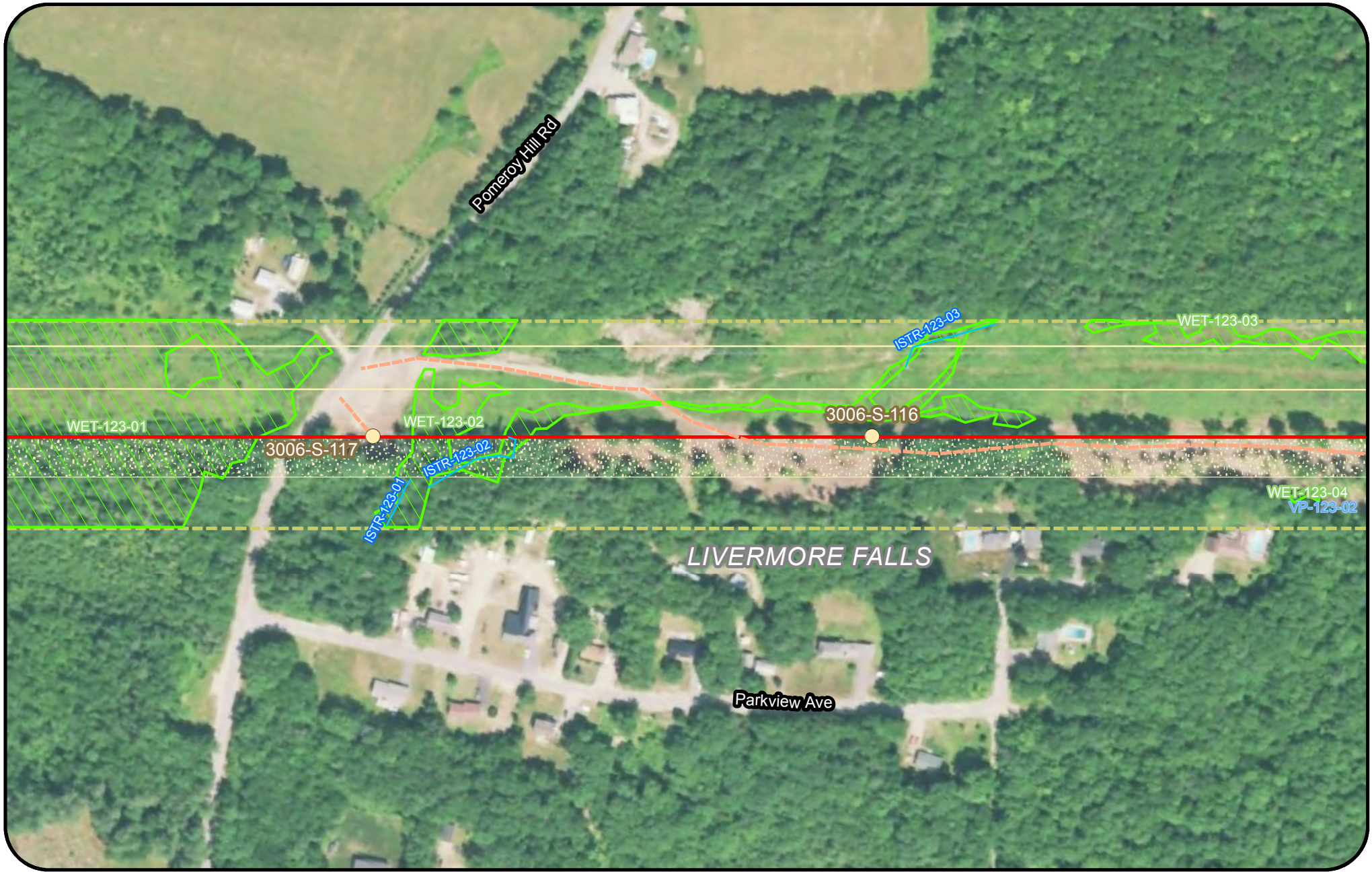

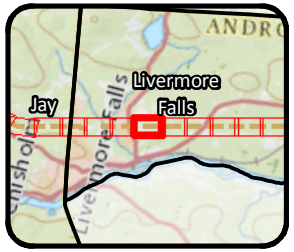

Legend

- Clearing Limits
- CMP Ownership / Easement Extent
- Town Boundary
- Project Centerline
- Existing Transmission Line
- Proposed Access Road
- Proposed Structure
- Existing Structure
- Existing Substation
- Proposed Converter Station
- Stream
- Wetland
- Rare Plant
- SVP/ PSVP
- ABA
- NVP
- T and E Species
- Bald Eagle Nest
- Deer Wintering Area (DWA)
- Tidal Waterfowl Wading Bird Habitat (TWWH)
- Waterfowl Wading Habitat (IWWH)
- SVP and PSVP Buffer (250')
- Substation Limit of Disturbance

New England Clean Energy Connect

Natural Resource Maps
Segment 3

250 Feet

CENTRAL MAINE POWER

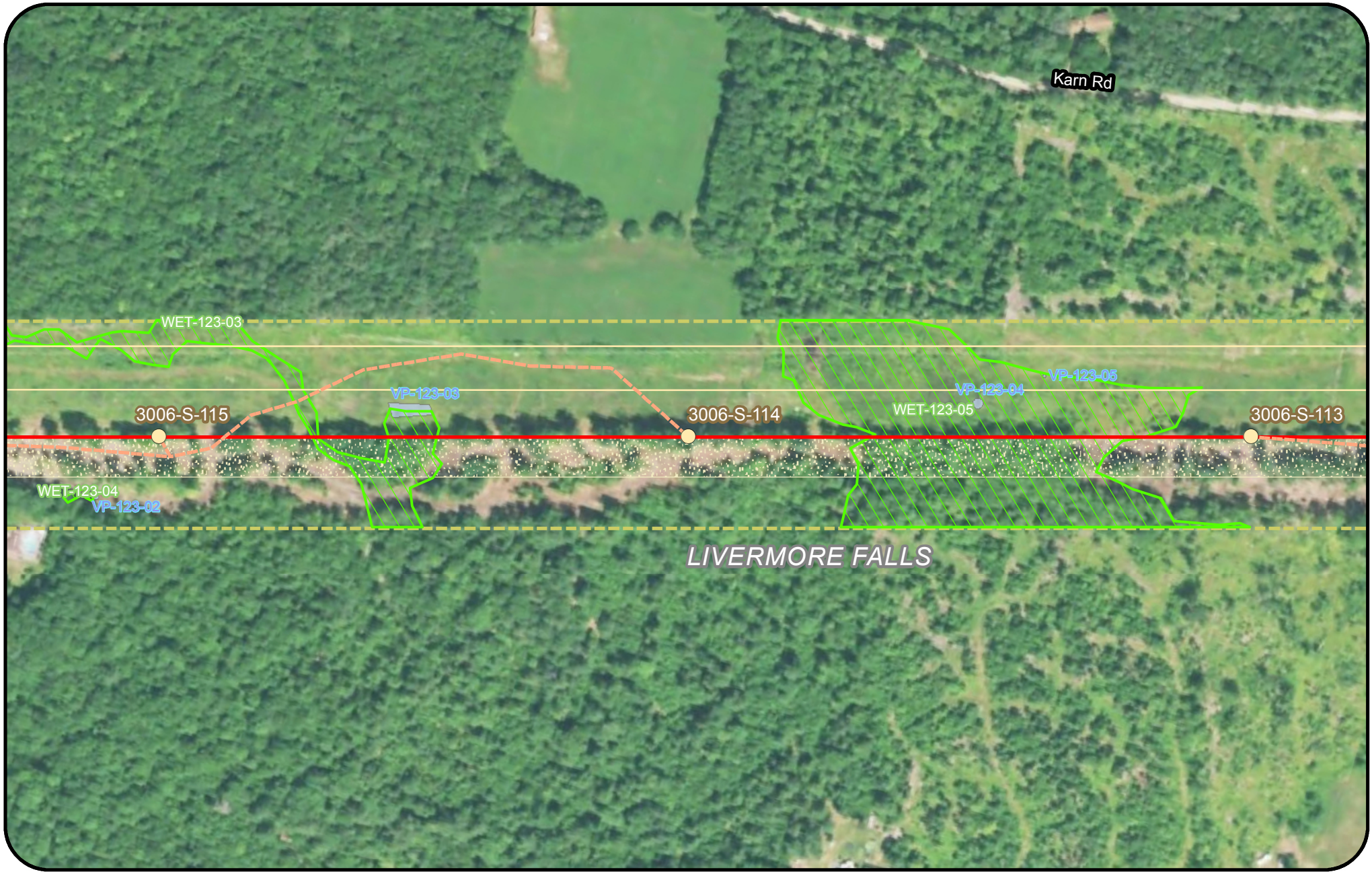

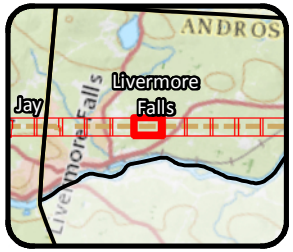

Legend

- Clearing Limits
- CMP Ownership / Easement Extent
- Town Boundary
- Project Centerline
- Existing Transmission Line
- Proposed Access Road
- Proposed Structure
- Existing Structure
- Existing Substation
- Proposed Converter Station
- Stream
- Wetland
- Rare Plant
- SVP/ PSVP
- ABA
- NVP
- T and E Species
- Bald Eagle Nest
- Deer Wintering Area (DWA)
- Tidal Waterfowl Wading Bird Habitat (TWWH)
- Waterfowl Wading Habitat (IWWH)
- SVP and PSVP Buffer (250')
- Substation Limit of Disturbance

New England Clean Energy Connect

Natural Resource Maps

Segment 3

250 Feet

CENTRAL MAINE POWER

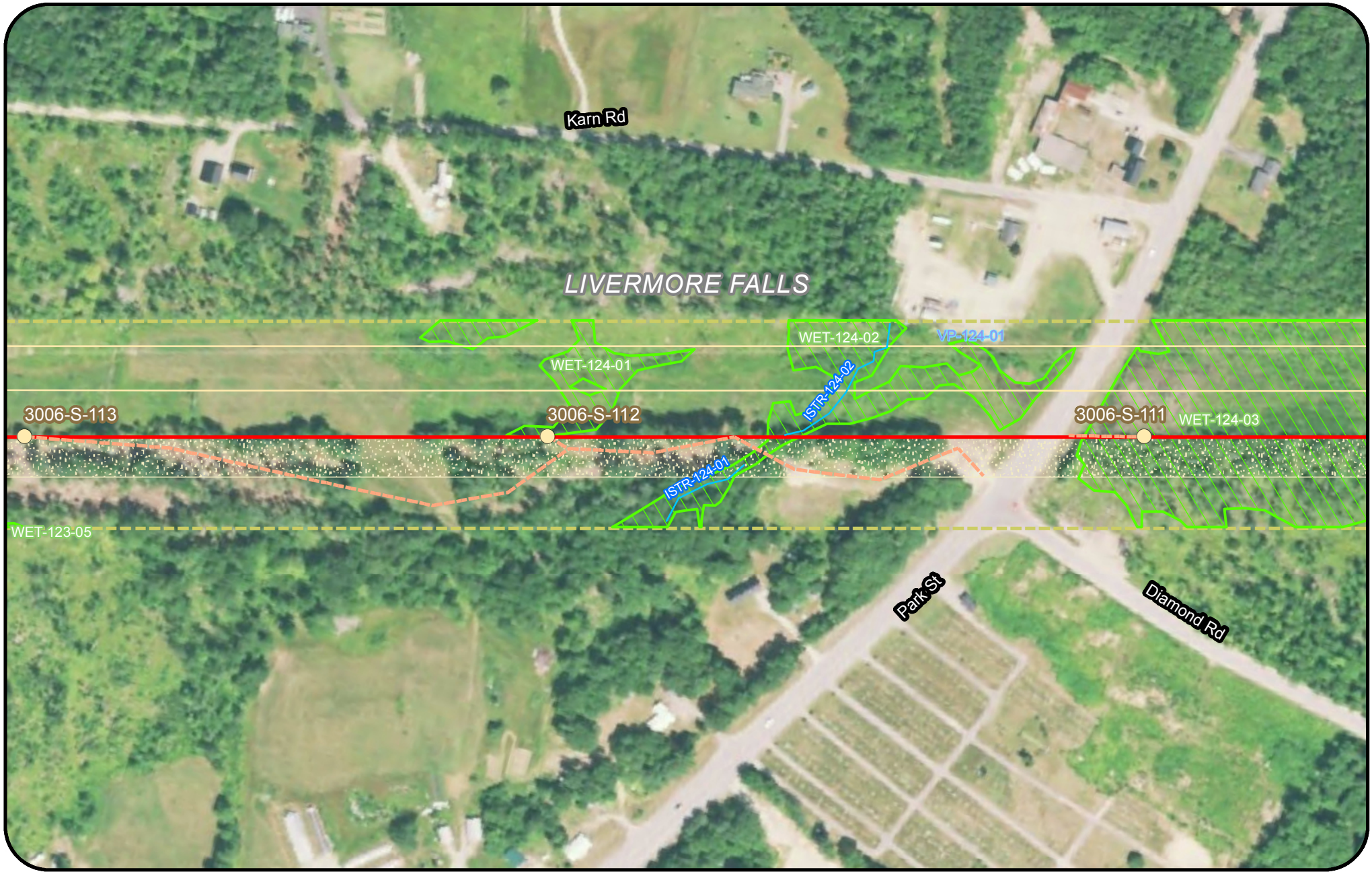

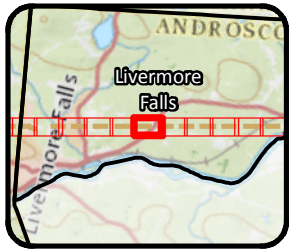

Legend

- Clearing Limits
- CMP Ownership / Easement Extent
- Town Boundary
- Project Centerline
- Existing Transmission Line
- Proposed Access Road
- Proposed Structure
- Existing Structure
- Existing Substation
- Proposed Converter Station
- Stream
- Wetland
- Rare Plant
- SVP/ PSVP
- ABA
- NVP
- T and E Species
- Bald Eagle Nest
- Deer Wintering Area (DWA)
- Tidal Waterfowl Wading Bird Habitat (TWWH)
- Waterfowl Wading Habitat (IWWH)
- SVP and PSVP Buffer (250')
- Substation Limit of Disturbance

New England Clean Energy Connect

Natural Resource Maps

Segment 3

250 Feet

CENTRAL MAINE POWER



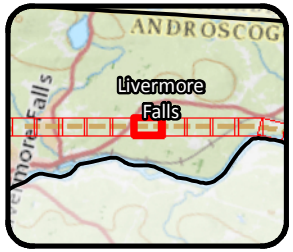

Legend

- Clearing Limits
- CMP Ownership / Easement Extent
- Town Boundary
- Project Centerline
- Existing Transmission Line
- Proposed Access Road
- Proposed Structure
- Existing Structure
- Existing Substation
- Proposed Converter Station
- Stream
- Wetland
- Rare Plant
- SVP/ PSVP
- ABA
- NVP
- T and E Species
- Bald Eagle Nest
- Deer Wintering Area (DWA)
- Tidal Waterfowl Wading Bird Habitat (TWWH)
- Waterfowl Wading Habitat (IWWH)
- SVP and PSVP Buffer (250')
- Substation Limit of Disturbance

New England Clean Energy Connect

Natural Resource Maps

Segment 3

250 Feet

CENTRAL MAINE POWER



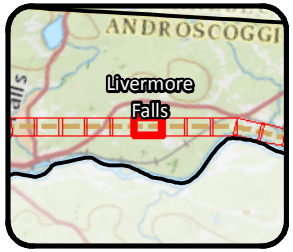

Legend

- Clearing Limits
- CMP Ownership / Easement Extent
- Town Boundary
- Project Centerline
- Existing Transmission Line
- Proposed Access Road
- Proposed Structure
- Existing Structure
- Existing Substation
- Proposed Converter Station
- Stream
- Wetland
- Rare Plant
- SVP/ PSVP
- ABA
- NVP
- T and E Species
- Bald Eagle Nest
- Deer Wintering Area (DWA)
- Tidal Waterfowl Wading Bird Habitat (TWWH)
- Waterfowl Wading Habitat (IWWH)
- SVP and PSVP Buffer (250')
- Substation Limit of Disturbance

New England Clean Energy Connect

Natural Resource Maps
Segment 3

250 Feet

CENTRAL MAINE POWER

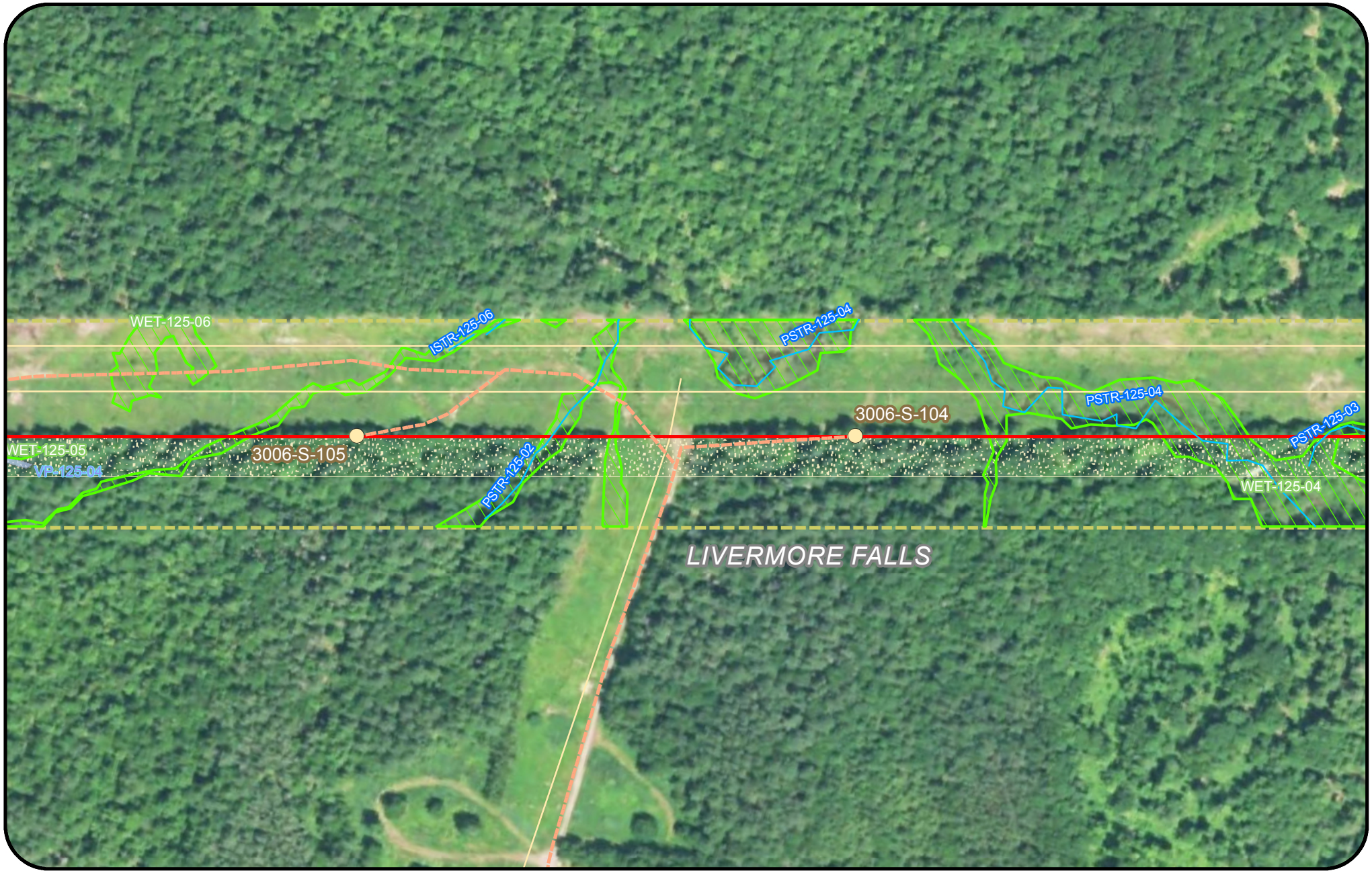

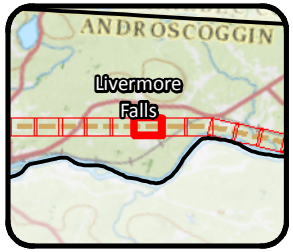

Legend

- Clearing Limits
- CMP Ownership / Easement Extent
- Town Boundary
- Project Centerline
- Existing Transmission Line
- Proposed Access Road
- Proposed Structure
- Existing Structure
- Existing Substation
- Proposed Converter Station
- Stream
- Wetland
- Rare Plant
- SVP/ PSVP
- ABA
- NVP
- T and E Species
- Bald Eagle Nest
- Deer Wintering Area (DWA)
- Tidal Waterfowl Wading Bird Habitat (TWWH)
- Waterfowl Wading Habitat (IWWH)
- SVP and PSVP Buffer (250')
- Substation Limit of Disturbance

New England Clean Energy Connect

Natural Resource Maps
Segment 3

250 Feet

CENTRAL MAINE POWER



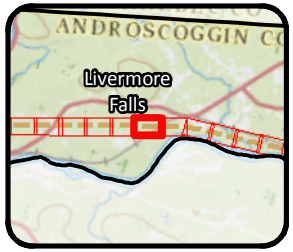

Legend

- Clearing Limits
- CMP Ownership / Easement Extent
- Town Boundary
- Project Centerline
- Existing Transmission Line
- Proposed Access Road
- Proposed Structure
- Existing Structure
- Existing Substation
- Proposed Converter Station
- Stream
- Wetland
- Rare Plant
- SVP/ PSVP
- ABA
- NVP
- T and E Species
- Bald Eagle Nest
- Deer Wintering Area (DWA)
- Tidal Waterfowl Wading Bird Habitat (TWWH)
- Waterfowl Wading Habitat (IWWH)
- SVP and PSVP Buffer (250')
- Substation Limit of Disturbance

New England Clean Energy Connect

Natural Resource Maps

Segment 3

250 Feet

CENTRAL MAINE POWER

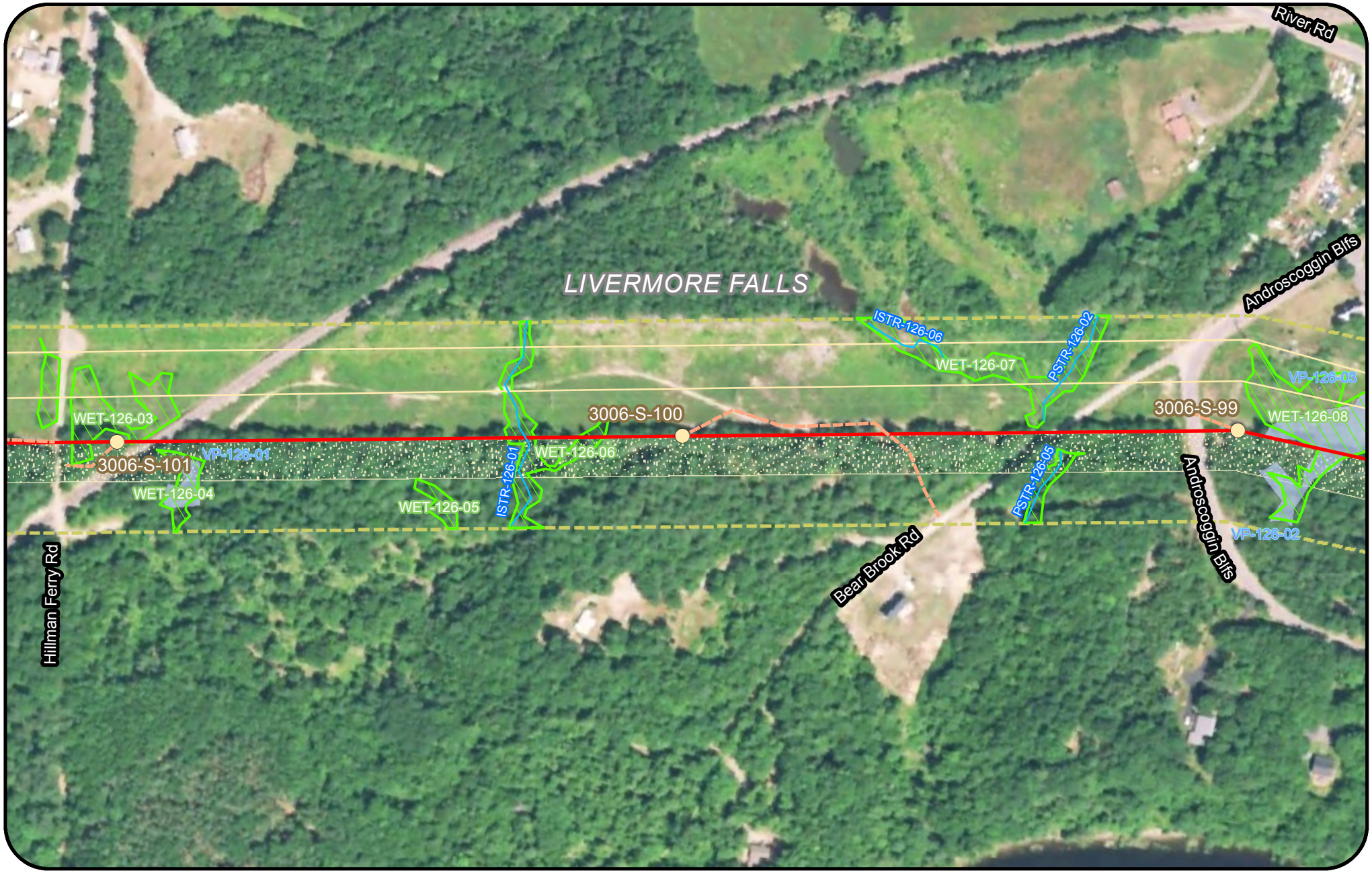

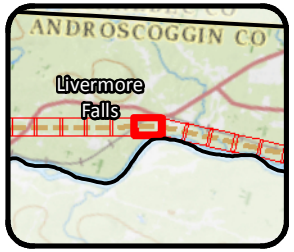

Legend

- Clearing Limits
- CMP Ownership / Easement Extent
- Town Boundary
- Project Centerline
- Existing Transmission Line
- Proposed Access Road
- Proposed Structure
- Existing Structure
- Existing Substation
- Proposed Converter Station
- Stream
- Wetland
- Rare Plant
- SVP/ PSVP
- ABA
- NVP
- T and E Species
- Bald Eagle Nest
- Deer Wintering Area (DWA)
- Tidal Waterfowl Wading Bird Habitat (TWWH)
- Waterfowl Wading Habitat (IWWH)
- SVP and PSVP Buffer (250')
- Substation Limit of Disturbance

New England Clean Energy Connect

Natural Resource Maps

Segment 3

250 Feet

CENTRAL MAINE POWER

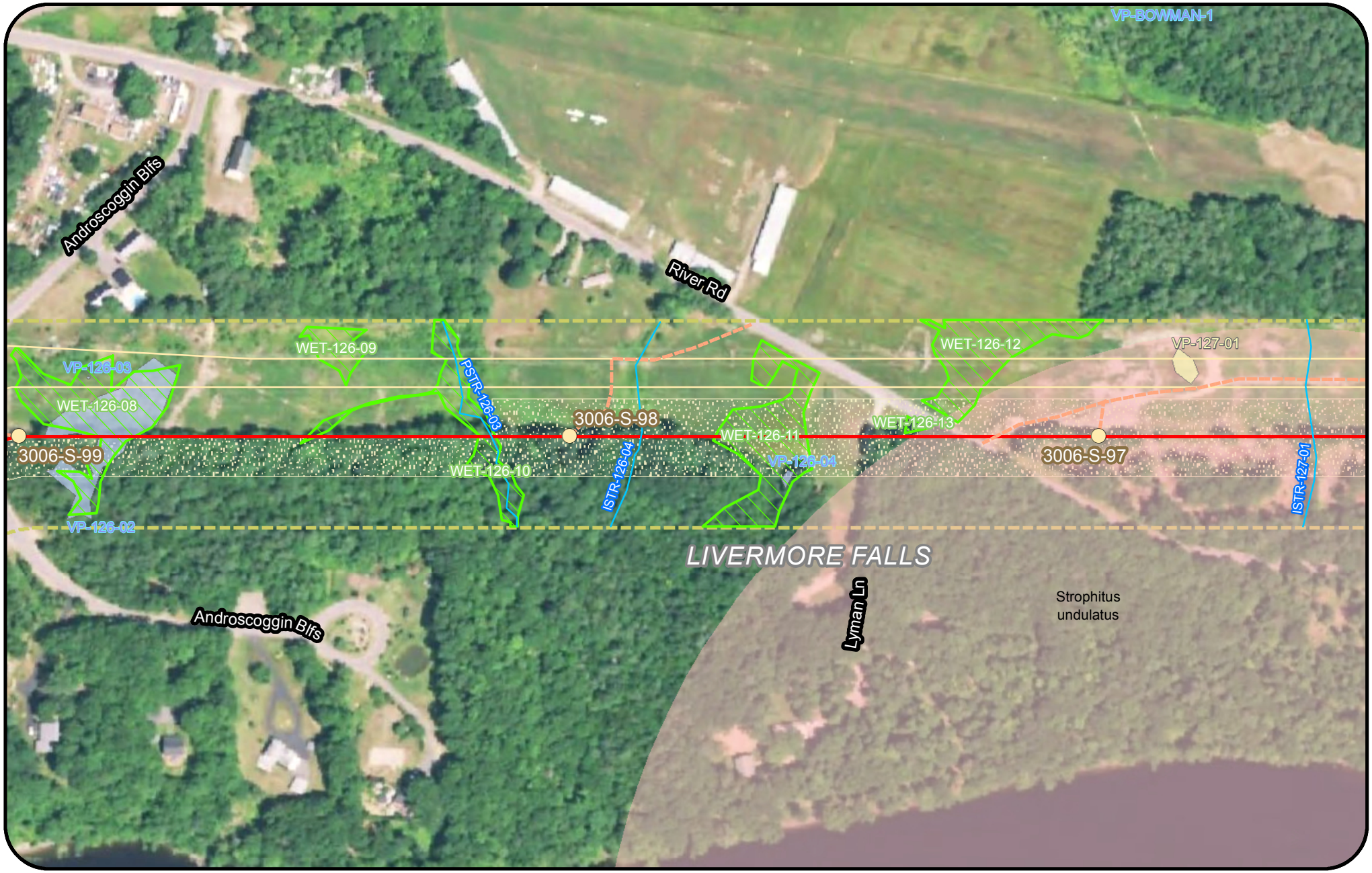

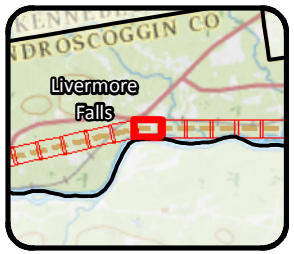

Legend

- Clearing Limits
- CMP Ownership / Easement Extent
- Town Boundary
- Project Centerline
- Existing Transmission Line
- Proposed Access Road
- Proposed Structure
- Existing Structure
- Existing Substation
- Proposed Converter Station
- Stream
- Wetland
- Rare Plant
- SVP/ PSVP
- ABA
- NVP
- T and E Species
- Bald Eagle Nest
- Deer Wintering Area (DWA)
- Tidal Waterfowl Wading Bird Habitat (TWWH)
- Waterfowl Wading Habitat (IWWH)
- SVP and PSVP Buffer (250')
- Substation Limit of Disturbance

New England Clean Energy Connect

Natural Resource Maps

Segment 3

250 Feet

CENTRAL MAINE POWER



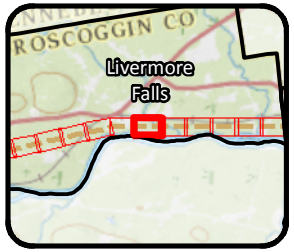

Legend

- Clearing Limits
- CMP Ownership / Easement Extent
- Town Boundary
- Project Centerline
- Existing Transmission Line
- Proposed Access Road
- Proposed Structure
- Existing Structure
- Existing Substation
- Proposed Converter Station
- Stream
- Wetland
- Rare Plant
- SVP/ PSVP
- ABA
- NVP
- T and E Species
- Bald Eagle Nest
- Deer Wintering Area (DWA)
- Tidal Waterfowl Wading Bird Habitat (TWWH)
- Waterfowl Wading Habitat (IWWH)
- SVP and PSVP Buffer (250')
- Substation Limit of Disturbance

New England Clean Energy Connect

Natural Resource Maps

Segment 3

250 Feet

CENTRAL MAINE POWER

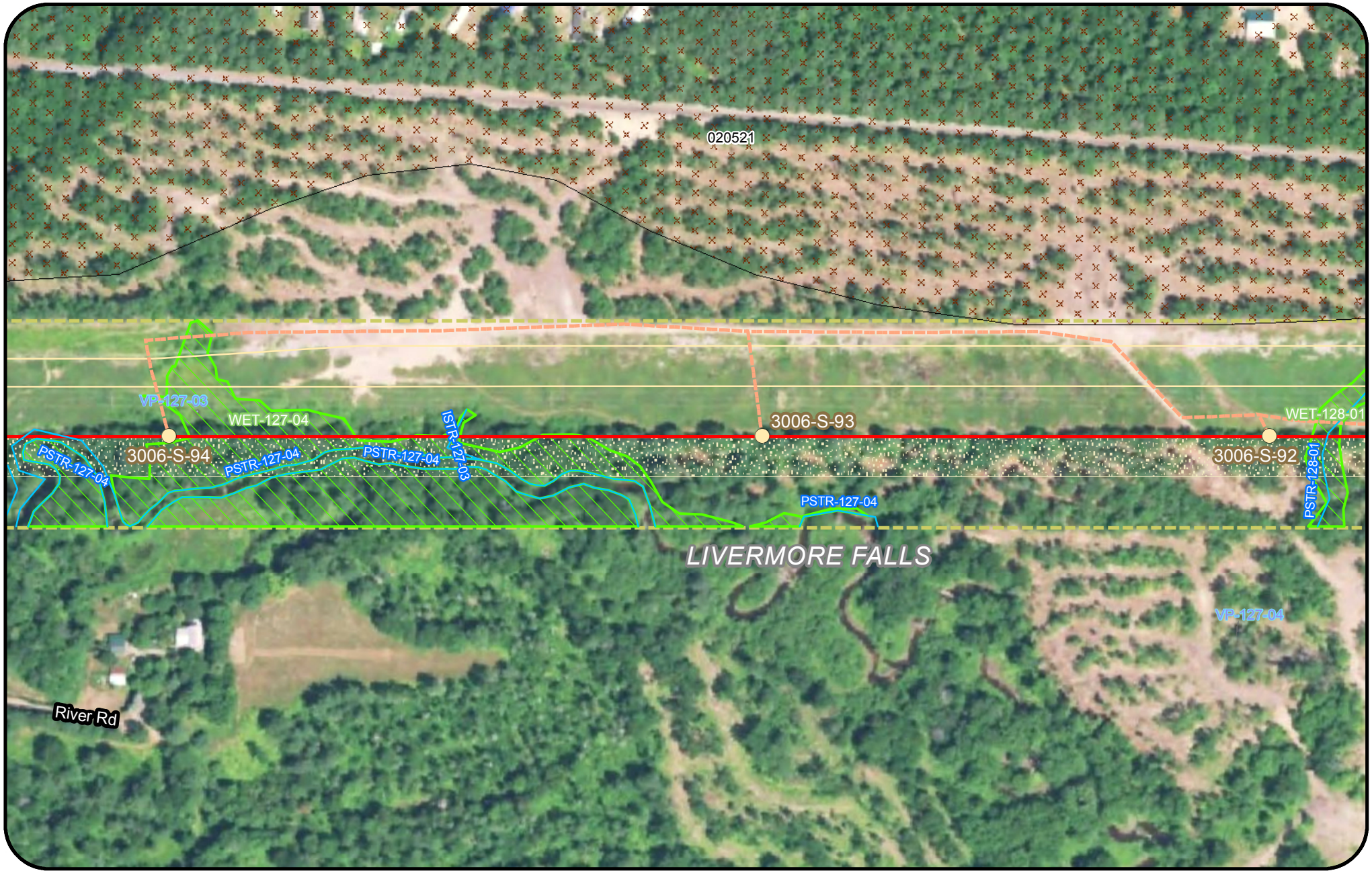

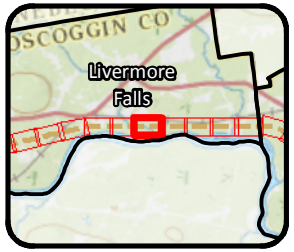

Legend

- Clearing Limits
- CMP Ownership / Easement Extent
- Town Boundary
- Project Centerline
- Existing Transmission Line
- Proposed Access Road
- Proposed Structure
- Existing Structure
- Existing Substation
- Proposed Converter Station
- Stream
- Wetland
- Rare Plant
- SVP/ PSVP
- ABA
- NVP
- T and E Species
- Bald Eagle Nest
- Deer Wintering Area (DWA)
- Tidal Waterfowl Wading Bird Habitat (TWWH)
- Waterfowl Wading Habitat (IWWH)
- SVP and PSVP Buffer (250')
- Substation Limit of Disturbance

New England Clean Energy Connect

Natural Resource Maps

Segment 3

250 Feet

CENTRAL MAINE POWER

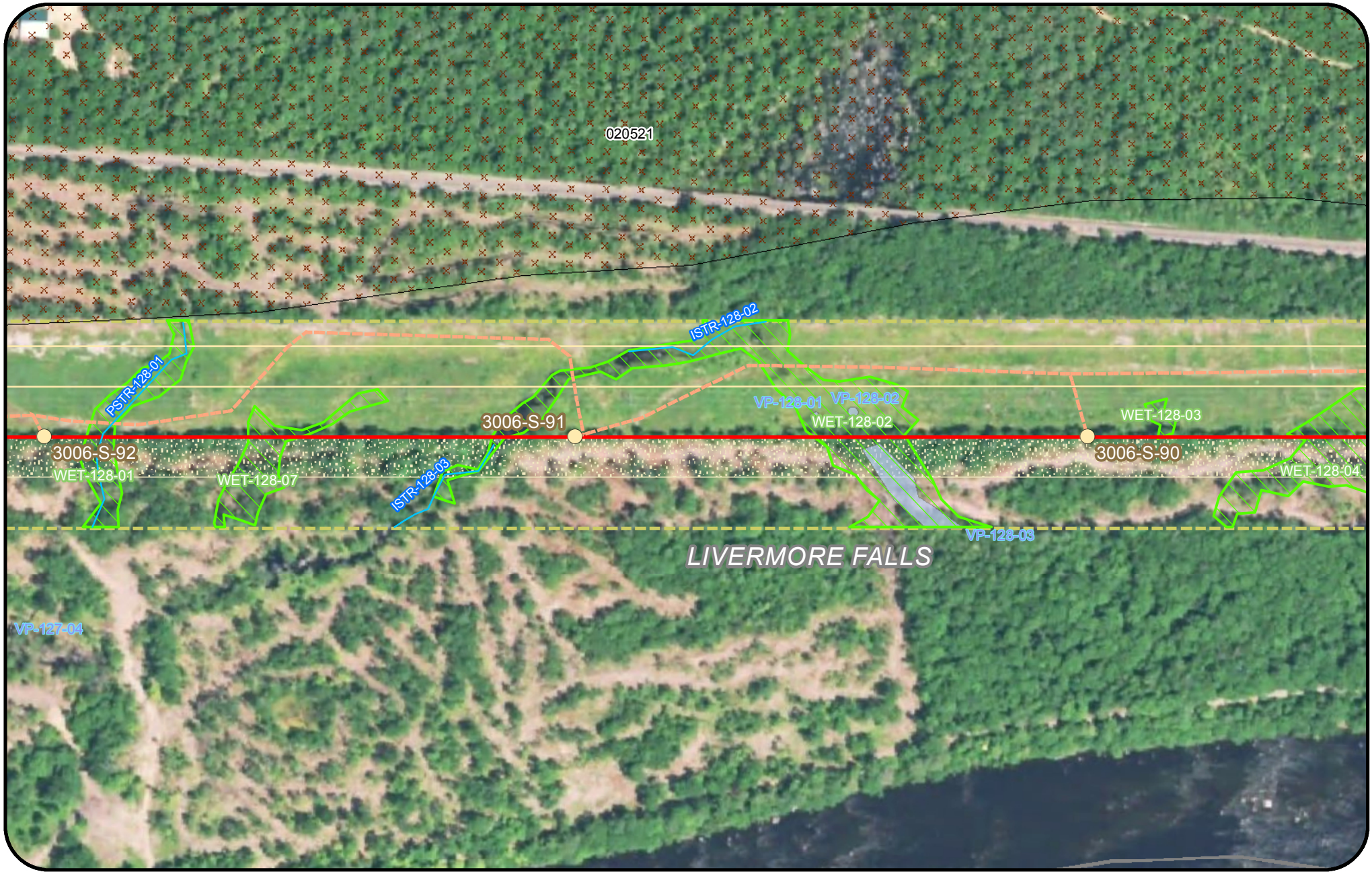

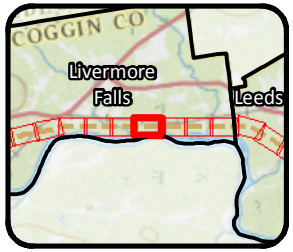

Legend

- Clearing Limits
- CMP Ownership / Easement Extent
- Town Boundary
- Project Centerline
- Existing Transmission Line
- Proposed Access Road
- Proposed Structure
- Existing Structure
- Existing Substation
- Proposed Converter Station
- Stream
- Wetland
- Rare Plant
- SVP/ PSVP
- ABA
- NVP
- T and E Species
- Bald Eagle Nest
- Deer Wintering Area (DWA)
- Tidal Waterfowl Wading Bird Habitat (TWWH)
- Waterfowl Wading Habitat (IWWH)
- SVP and PSVP Buffer (250')
- Substation Limit of Disturbance

New England Clean Energy Connect

Natural Resource Maps

Segment 3

250 Feet

CENTRAL MAINE POWER

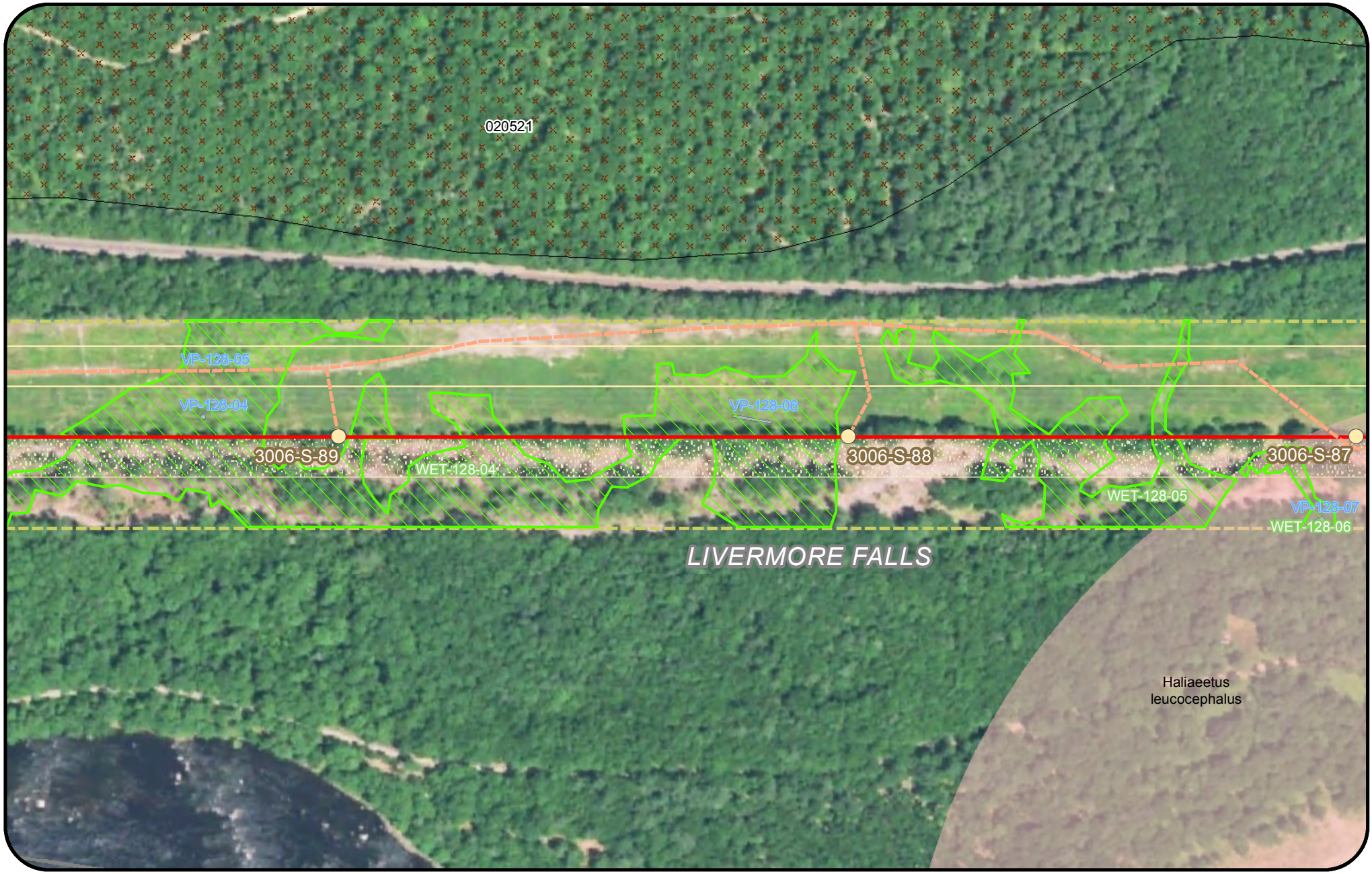

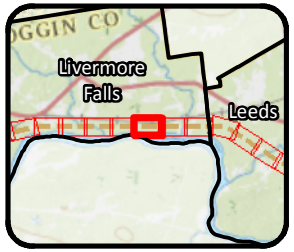

Legend

- Clearing Limits
- CMP Ownership / Easement Extent
- Town Boundary
- Project Centerline
- Existing Transmission Line
- Proposed Access Road
- Proposed Structure
- Existing Structure
- Existing Substation
- Proposed Converter Station
- Stream
- Wetland
- Rare Plant
- SVP/ PSVP
- ABA
- NVP
- T and E Species
- Bald Eagle Nest
- Deer Wintering Area (DWA)
- Tidal Waterfowl Wading Bird Habitat (TWWH)
- Waterfowl Wading Habitat (IWWH)
- SVP and PSVP Buffer (250')
- Substation Limit of Disturbance

New England Clean Energy Connect

Natural Resource Maps

Segment 3

250 Feet

CENTRAL MAINE POWER

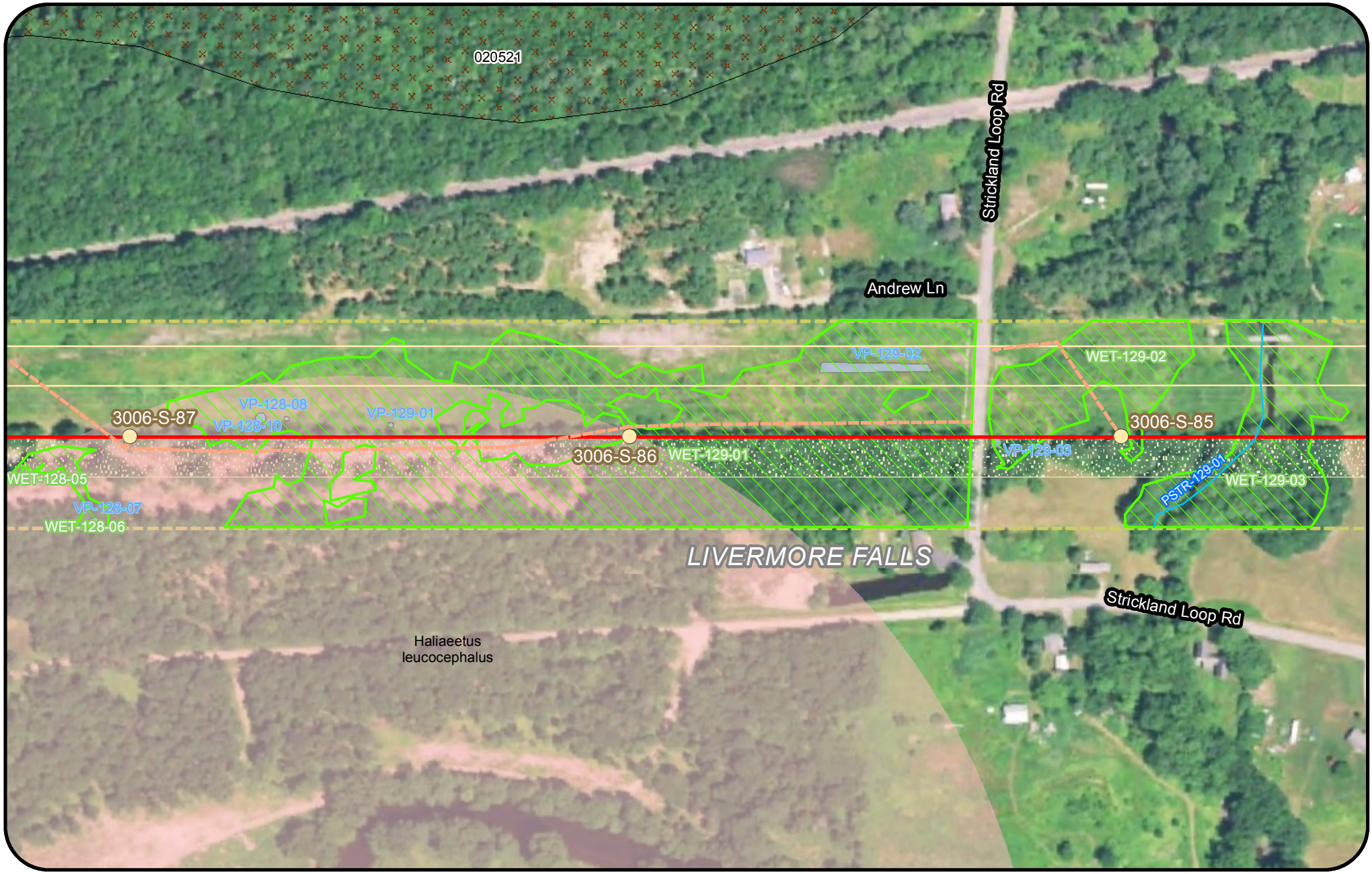

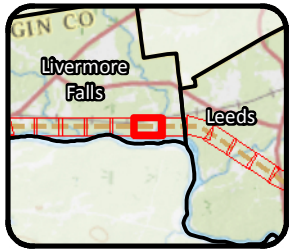

Legend

- Clearing Limits
- CMP Ownership / Easement Extent
- Town Boundary
- Project Centerline
- Existing Transmission Line
- Proposed Access Road
- Proposed Structure
- Existing Structure
- Existing Substation
- Proposed Converter Station
- Stream
- Wetland
- Rare Plant
- SVP/ PSVP
- ABA
- NVP
- T and E Species
- Bald Eagle Nest
- Deer Wintering Area (DWA)
- Tidal Waterfowl Wading Bird Habitat (TWWH)
- Waterfowl Wading Habitat (IWWH)
- SVP and PSVP Buffer (250')
- Substation Limit of Disturbance

New England Clean Energy Connect

Natural Resource Maps

Segment 3

250 Feet

CENTRAL MAINE POWER

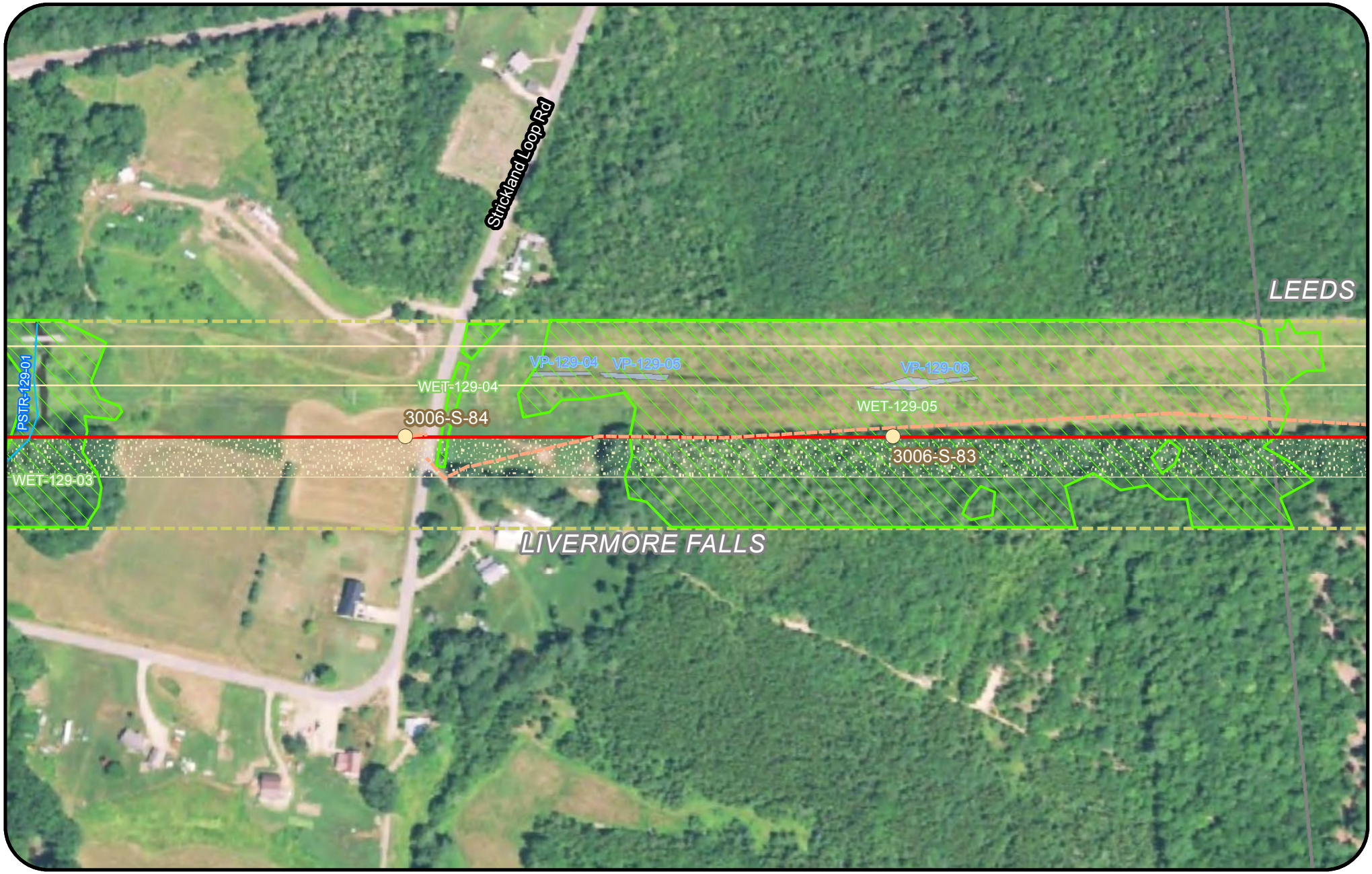

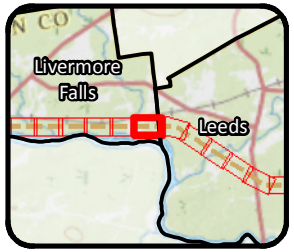

Legend

- Clearing Limits
- CMP Ownership / Easement Extent
- Town Boundary
- Project Centerline
- Existing Transmission Line
- Proposed Access Road
- Proposed Structure
- Existing Structure
- Existing Substation
- Proposed Converter Station
- Stream
- Wetland
- Rare Plant
- SVP/ PSVP
- ABA
- NVP
- T and E Species
- Bald Eagle Nest
- Deer Wintering Area (DWA)
- Tidal Waterfowl Wading Bird Habitat (TWWH)
- Waterfowl Wading Habitat (IWWH)
- SVP and PSVP Buffer (250')
- Substation Limit of Disturbance

New England Clean Energy Connect

Natural Resource Maps

Segment 3

250 Feet

CENTRAL MAINE POWER

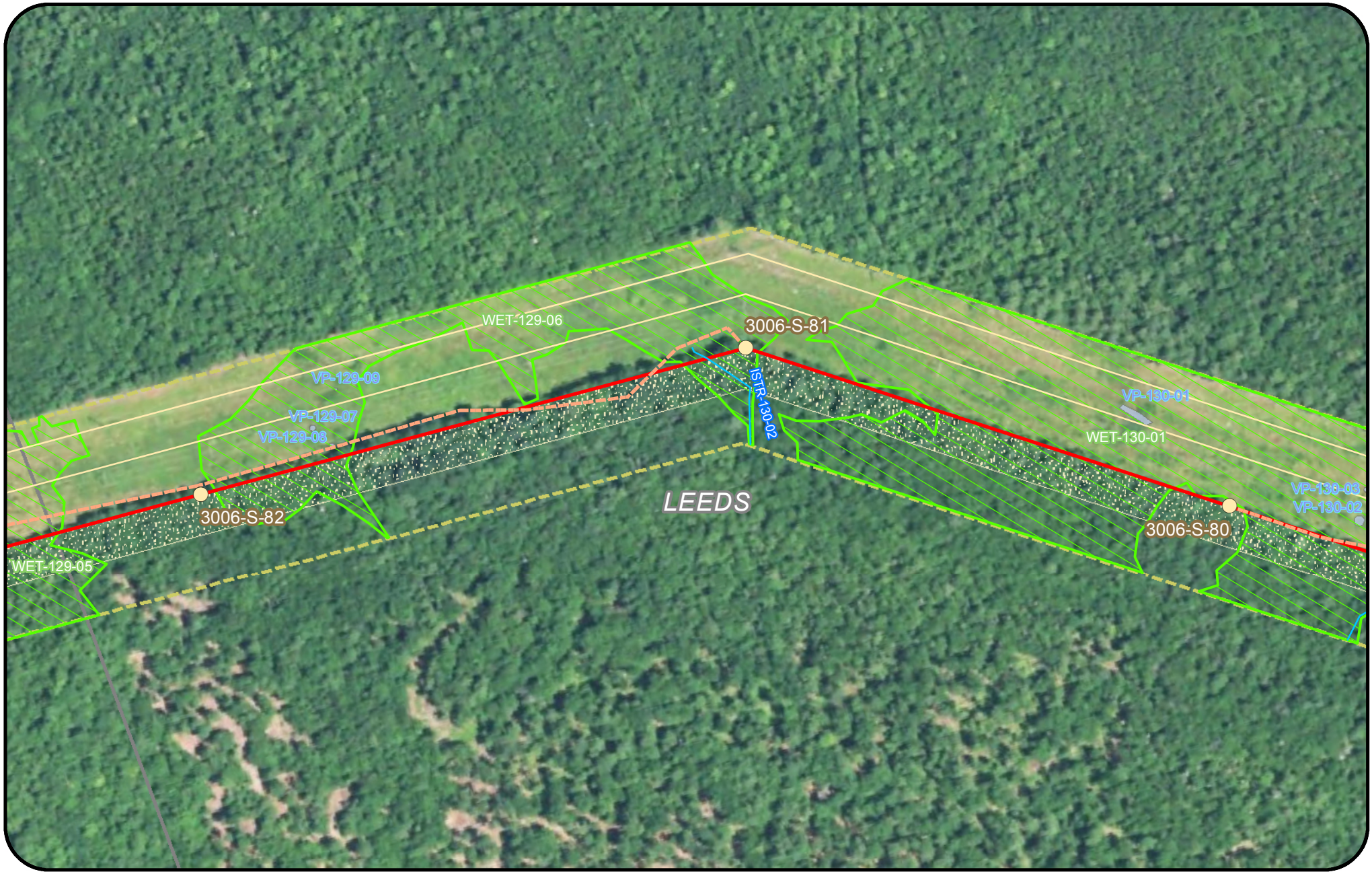

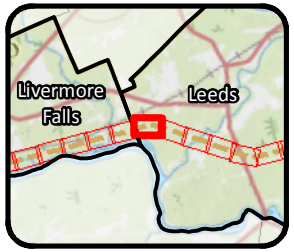

Legend

- Clearing Limits
- CMP Ownership / Easement Extent
- Town Boundary
- Project Centerline
- Existing Transmission Line
- Proposed Access Road
- Proposed Structure
- Existing Structure
- Existing Substation
- Proposed Converter Station
- Stream
- Wetland
- Rare Plant
- SVP/ PSVP
- ABA
- NVP
- T and E Species
- Bald Eagle Nest
- Deer Wintering Area (DWA)
- Tidal Waterfowl Wading Bird Habitat (TWWH)
- Waterfowl Wading Habitat (IWWH)
- SVP and PSVP Buffer (250')
- Substation Limit of Disturbance

New England Clean Energy Connect

Natural Resource Maps
Segment 3

250 Feet

CENTRAL MAINE POWER

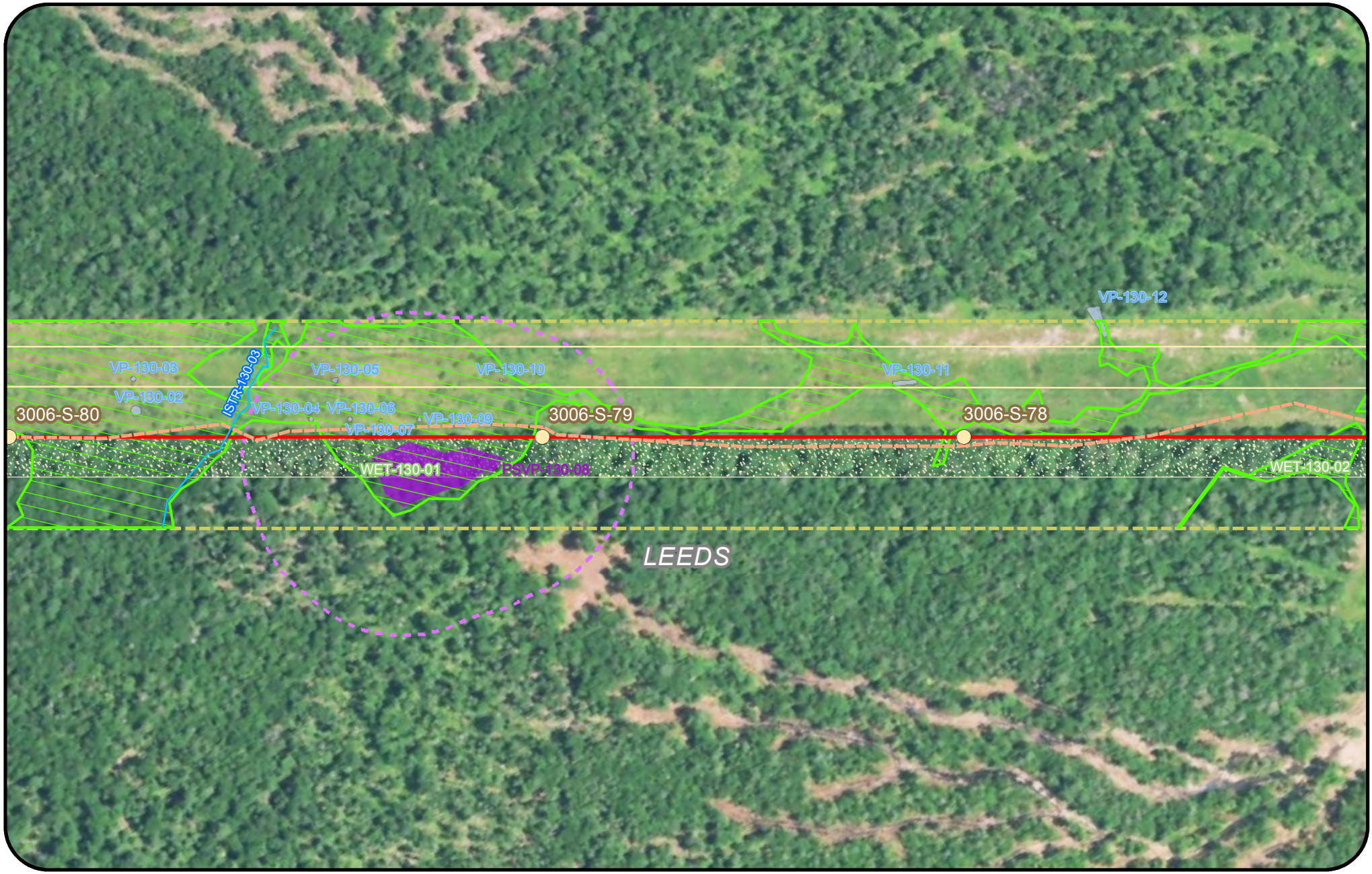

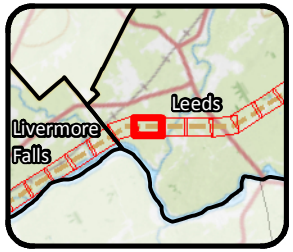

Legend

- Clearing Limits
- CMP Ownership / Easement Extent
- Town Boundary
- Project Centerline
- Existing Transmission Line
- Proposed Access Road
- Proposed Structure
- Existing Structure
- Existing Substation
- Proposed Converter Station
- Stream
- Wetland
- Rare Plant
- SVP/ PSVP
- ABA
- NVP
- T and E Species
- Bald Eagle Nest
- Deer Wintering Area (DWA)
- Tidal Waterfowl Wading Bird Habitat (TWWH)
- Waterfowl Wading Habitat (IWWH)
- SVP and PSVP Buffer (250')
- Substation Limit of Disturbance

New England Clean Energy Connect

Natural Resource Maps

Segment 3

250 Feet

CENTRAL MAINE POWER

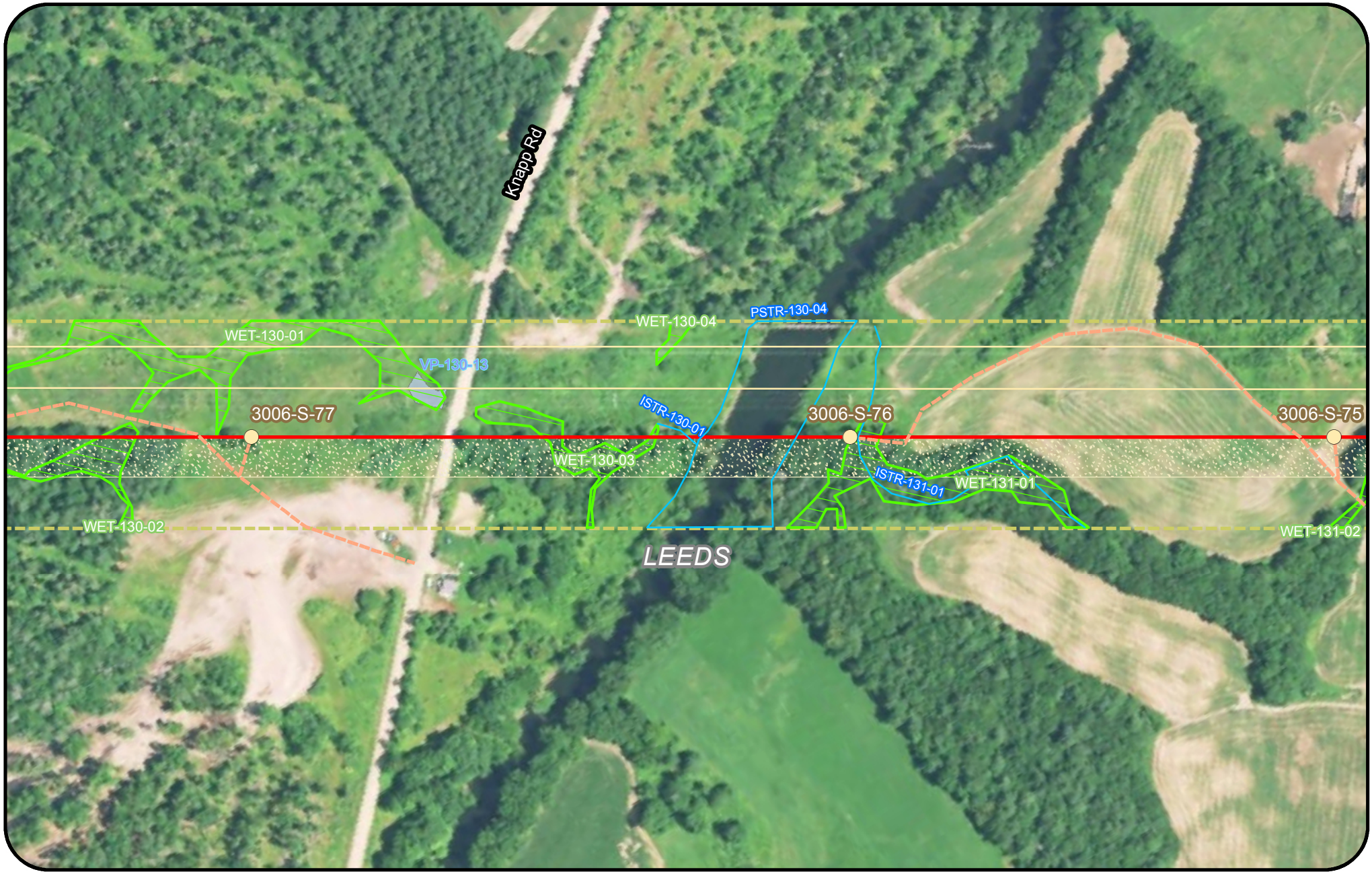

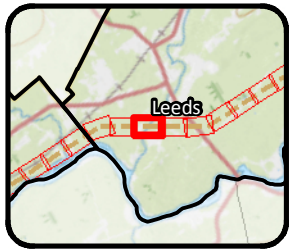

Legend

- Clearing Limits
- CMP Ownership / Easement Extent
- Town Boundary
- Project Centerline
- Existing Transmission Line
- Proposed Access Road
- Proposed Structure
- Existing Structure
- Existing Substation
- Proposed Converter Station
- Stream
- Wetland
- Rare Plant
- SVP/ PSVP
- ABA
- NVP
- T and E Species
- Bald Eagle Nest
- Deer Wintering Area (DWA)
- Tidal Waterfowl Wading Bird Habitat (TWWH)
- Waterfowl Wading Habitat (IWWH)
- SVP and PSVP Buffer (250')
- Substation Limit of Disturbance

New England Clean Energy Connect

Natural Resource Maps

Segment 3

250 Feet

CENTRAL MAINE POWER

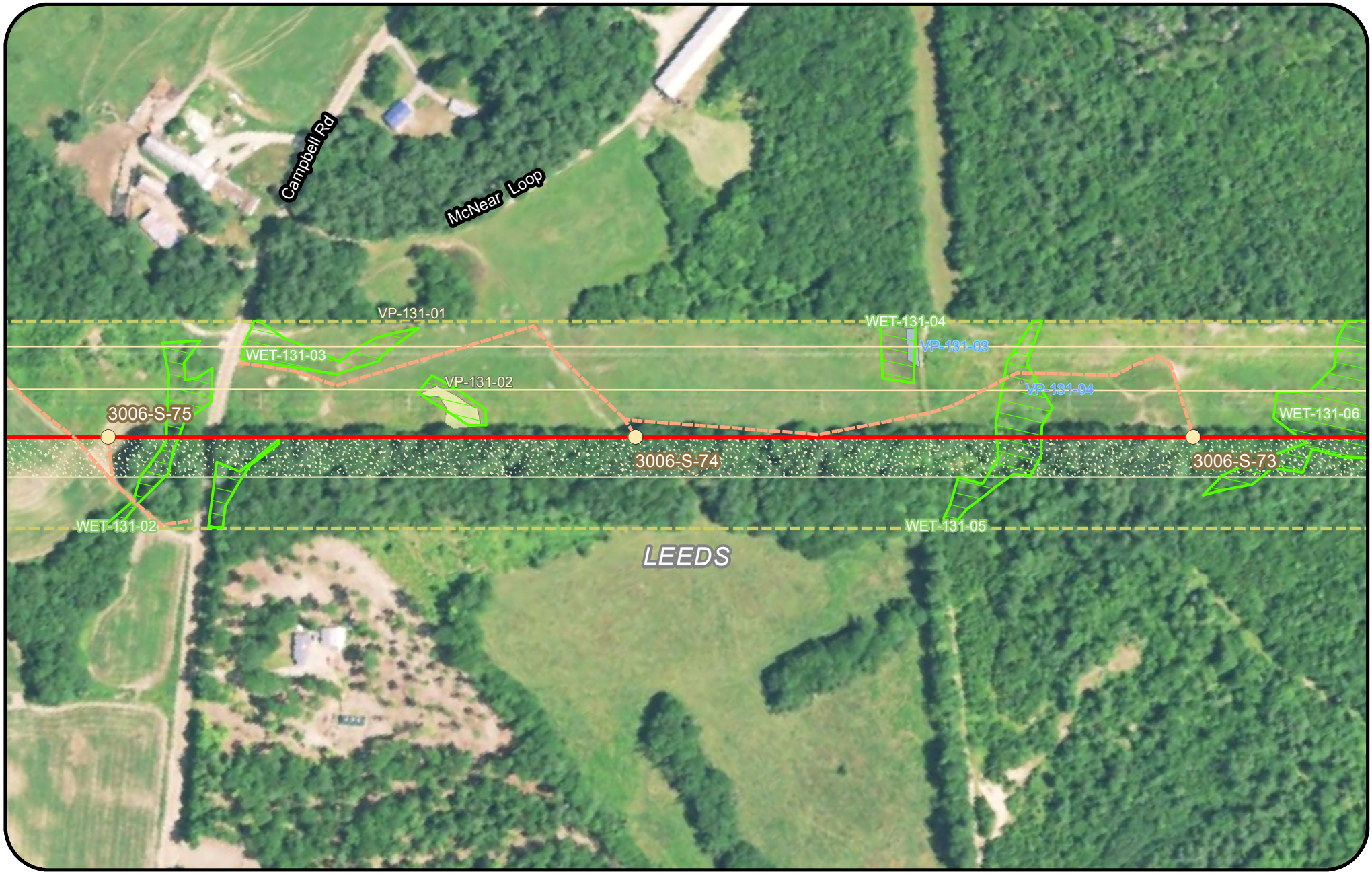

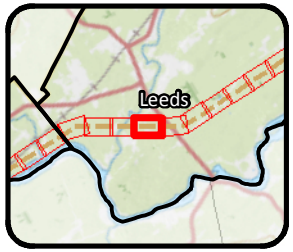

Legend

- Clearing Limits
- CMP Ownership / Easement Extent
- Town Boundary
- Project Centerline
- Existing Transmission Line
- Proposed Access Road
- Proposed Structure
- Existing Structure
- Existing Substation
- Proposed Converter Station
- Stream
- Wetland
- Rare Plant
- SVP/ PSVP
- ABA
- NVP
- T and E Species
- Bald Eagle Nest
- Deer Wintering Area (DWA)
- Tidal Waterfowl Wading Bird Habitat (TWWH)
- Waterfowl Wading Habitat (IWWH)
- SVP and PSVP Buffer (250')
- Substation Limit of Disturbance

New England Clean Energy Connect

Natural Resource Maps

Segment 3

250 Feet

CENTRAL MAINE POWER



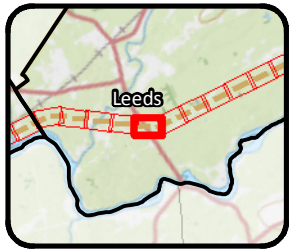

Legend

- Clearing Limits
- CMP Ownership / Easement Extent
- Town Boundary
- Project Centerline
- Existing Transmission Line
- Proposed Access Road
- Proposed Structure
- Existing Structure
- Existing Substation
- Proposed Converter Station
- Stream
- Wetland
- Rare Plant
- SVP/ PSVP
- ABA
- NVP
- T and E Species
- Bald Eagle Nest
- Deer Wintering Area (DWA)
- Tidal Waterfowl Wading Bird Habitat (TWWH)
- Waterfowl Wading Habitat (IWWH)
- SVP and PSVP Buffer (250')
- Substation Limit of Disturbance

New England Clean Energy Connect

Natural Resource Maps

Segment 3

250 Feet

CENTRAL MAINE POWER

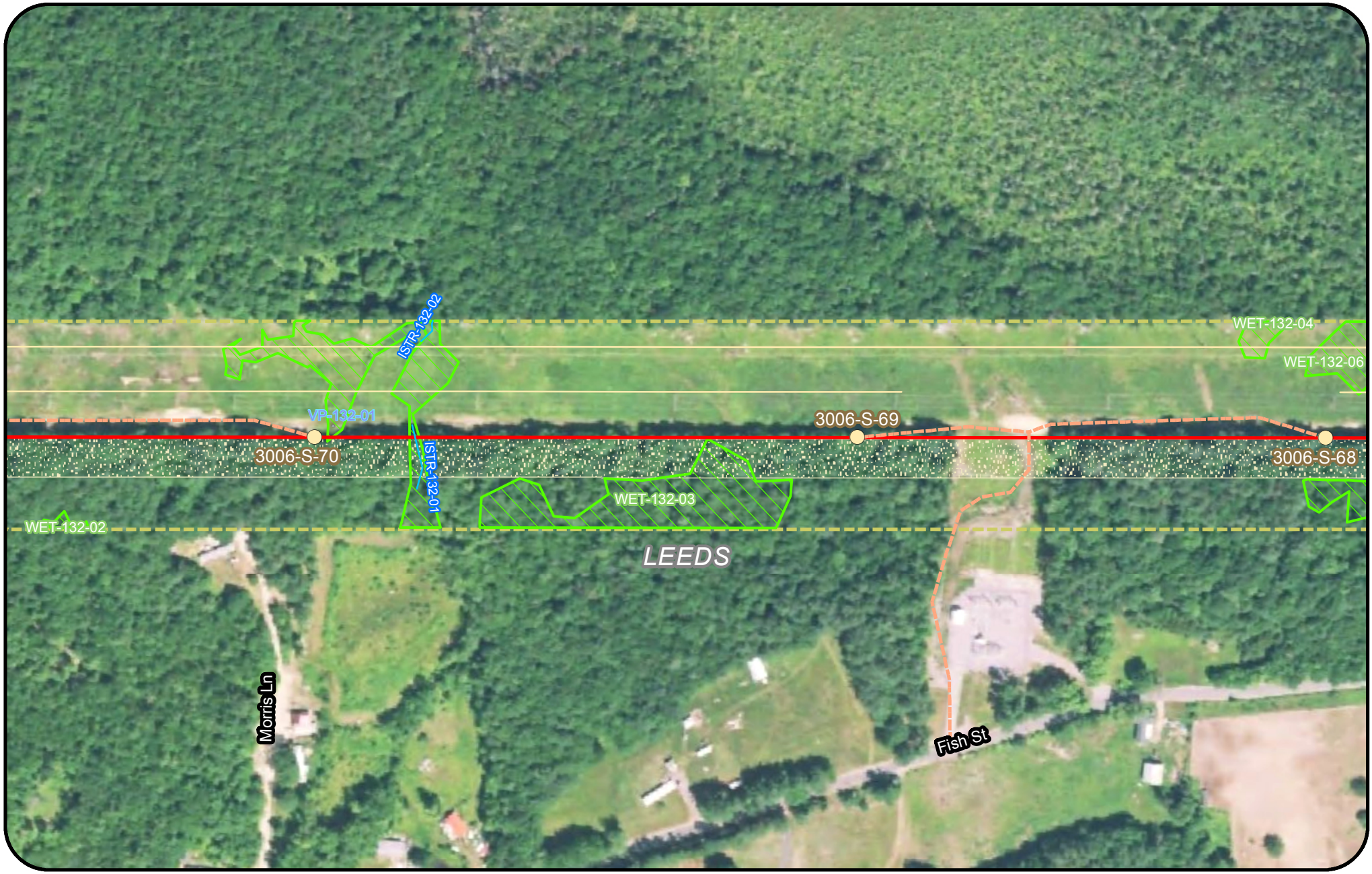

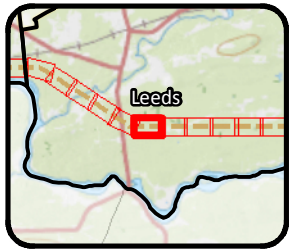

Legend

- Clearing Limits
- CMP Ownership / Easement Extent
- Town Boundary
- Project Centerline
- Existing Transmission Line
- Proposed Access Road
- Proposed Structure
- Existing Structure
- Existing Substation
- Proposed Converter Station
- Stream
- Wetland
- Rare Plant
- SVP/ PSVP
- ABA
- NVP
- T and E Species
- Bald Eagle Nest
- Deer Wintering Area (DWA)
- Tidal Waterfowl Wading Bird Habitat (TWWH)
- Waterfowl Wading Habitat (IWWH)
- SVP and PSVP Buffer (250')
- Substation Limit of Disturbance

New England Clean Energy Connect

Natural Resource Maps
Segment 3

250 Feet

CENTRAL MAINE POWER

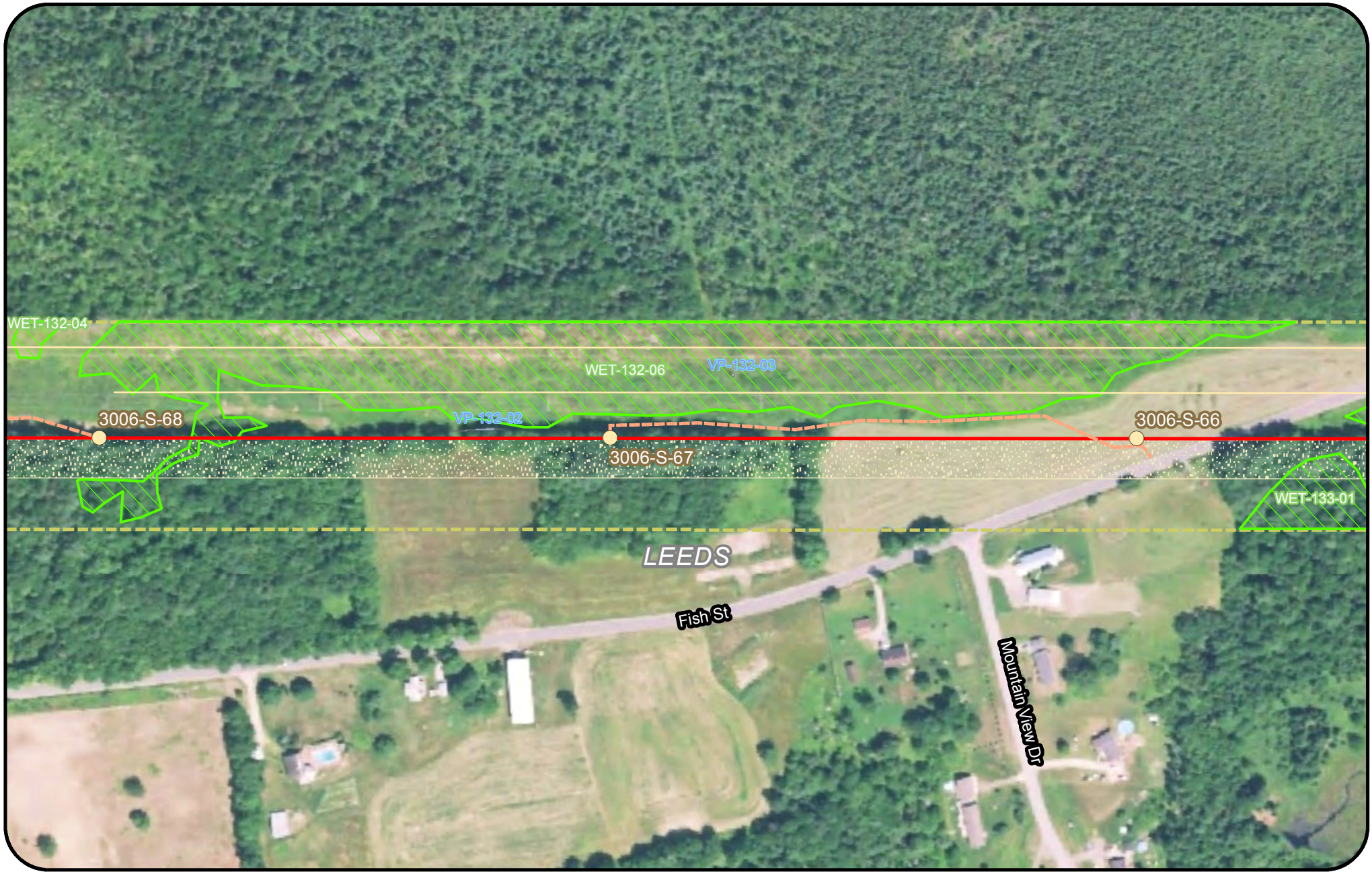

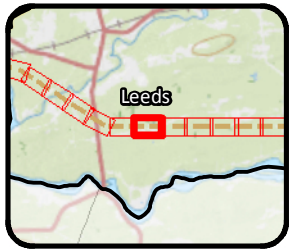

Legend

- Clearing Limits
- CMP Ownership / Easement Extent
- Town Boundary
- Project Centerline
- Existing Transmission Line
- Proposed Access Road
- Proposed Structure
- Existing Structure
- Existing Substation
- Proposed Converter Station
- Stream
- Wetland
- Rare Plant
- SVP/ PSVP
- ABA
- NVP
- T and E Species
- Bald Eagle Nest
- Deer Wintering Area (DWA)
- Tidal Waterfowl Wading Bird Habitat (TWWH)
- Waterfowl Wading Habitat (IWWH)
- SVP and PSVP Buffer (250')
- Substation Limit of Disturbance

New England Clean Energy Connect

Natural Resource Maps

Segment 3

250 Feet

CENTRAL MAINE POWER



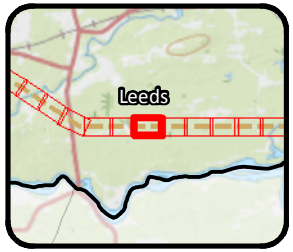

Legend

- Clearing Limits
- CMP Ownership / Easement Extent
- Town Boundary
- Project Centerline
- Existing Transmission Line
- Proposed Access Road
- Proposed Structure
- Existing Structure
- Existing Substation
- Proposed Converter Station
- Stream
- Wetland
- Rare Plant
- SVP/ PSVP
- ABA
- NVP
- T and E Species
- Bald Eagle Nest
- Deer Wintering Area (DWA)
- Tidal Waterfowl Wading Bird Habitat (TWWH)
- Waterfowl Wading Habitat (IWWH)
- SVP and PSVP Buffer (250')
- Substation Limit of Disturbance

New England Clean Energy Connect

Natural Resource Maps
Segment 3

250 Feet

CENTRAL MAINE POWER

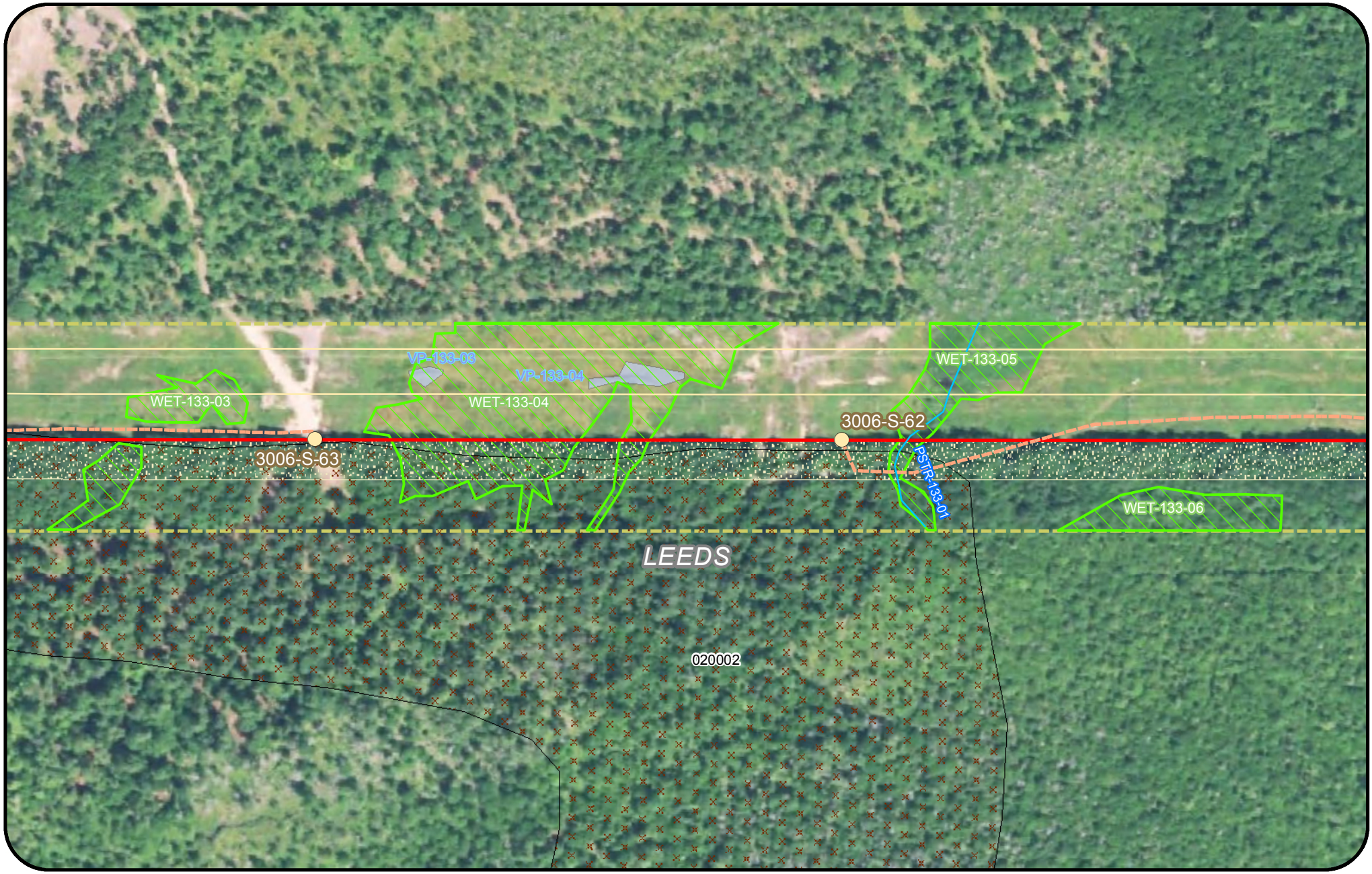

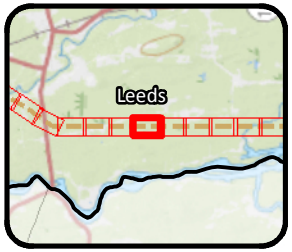

Legend

- Clearing Limits
- CMP Ownership / Easement Extent
- Town Boundary
- Project Centerline
- Existing Transmission Line
- Proposed Access Road
- Proposed Structure
- Existing Structure
- Existing Substation
- Proposed Converter Station
- Stream
- Wetland
- Rare Plant
- SVP/ PSVP
- ABA
- NVP
- T and E Species
- Bald Eagle Nest
- Deer Wintering Area (DWA)
- Tidal Waterfowl Wading Bird Habitat (TWWH)
- Waterfowl Wading Habitat (IWWH)
- SVP and PSVP Buffer (250')
- Substation Limit of Disturbance

New England Clean Energy Connect

Natural Resource Maps

Segment 3

250 Feet

CENTRAL MAINE POWER

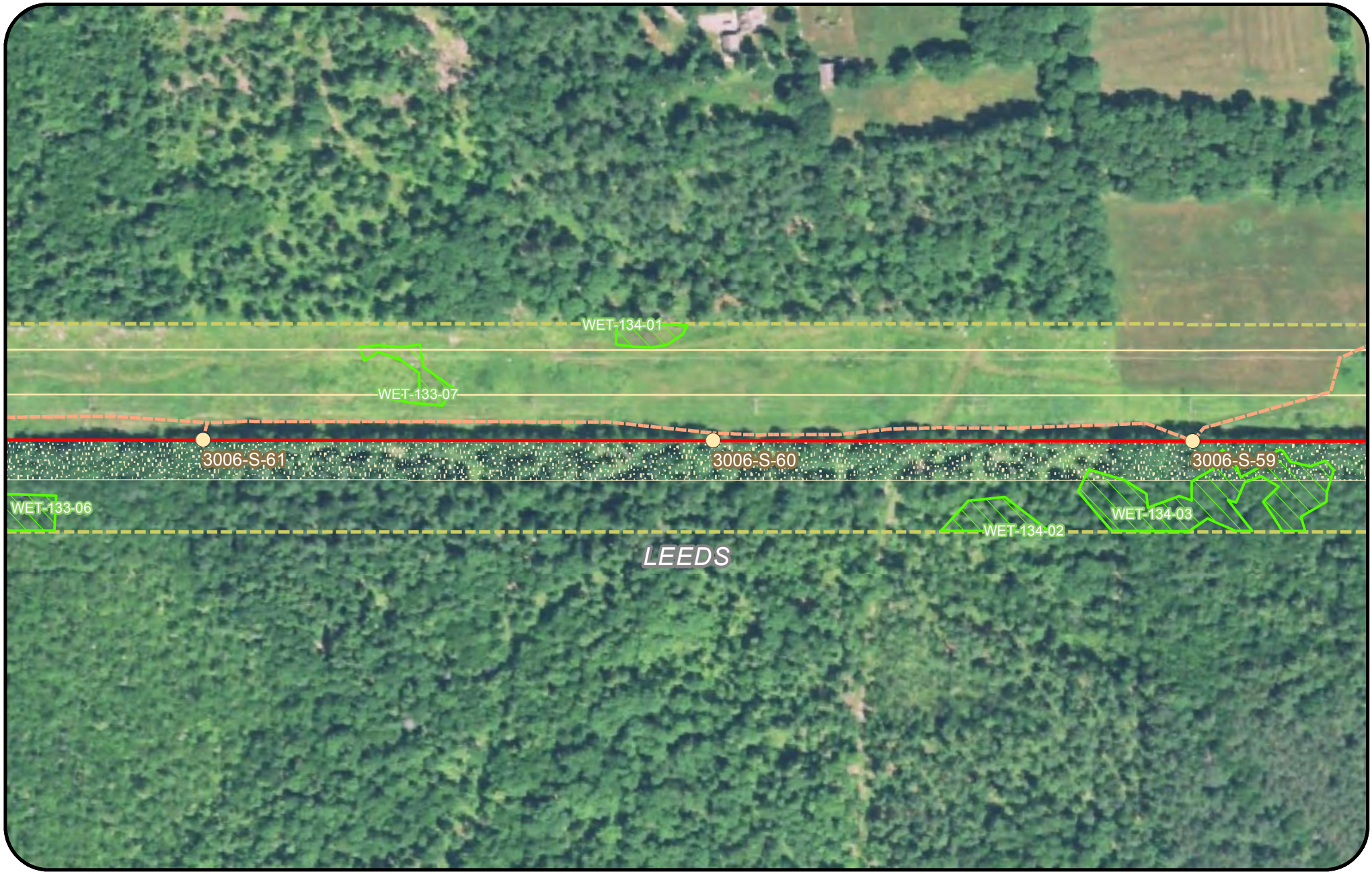

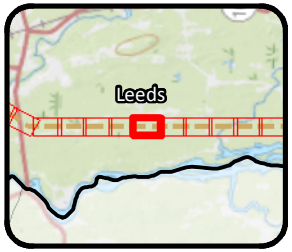

Legend

- Clearing Limits
- CMP Ownership / Easement Extent
- Town Boundary
- Project Centerline
- Existing Transmission Line
- Proposed Access Road
- Proposed Structure
- Existing Structure
- Existing Substation
- Proposed Converter Station
- Stream
- Wetland
- Rare Plant
- SVP/ PSVP
- ABA
- NVP
- T and E Species
- Bald Eagle Nest
- Deer Wintering Area (DWA)
- Tidal Waterfowl Wading Bird Habitat (TWWH)
- Waterfowl Wading Habitat (IWWH)
- SVP and PSVP Buffer (250')
- Substation Limit of Disturbance

New England Clean Energy Connect

Natural Resource Maps
Segment 3

250 Feet

CENTRAL MAINE POWER

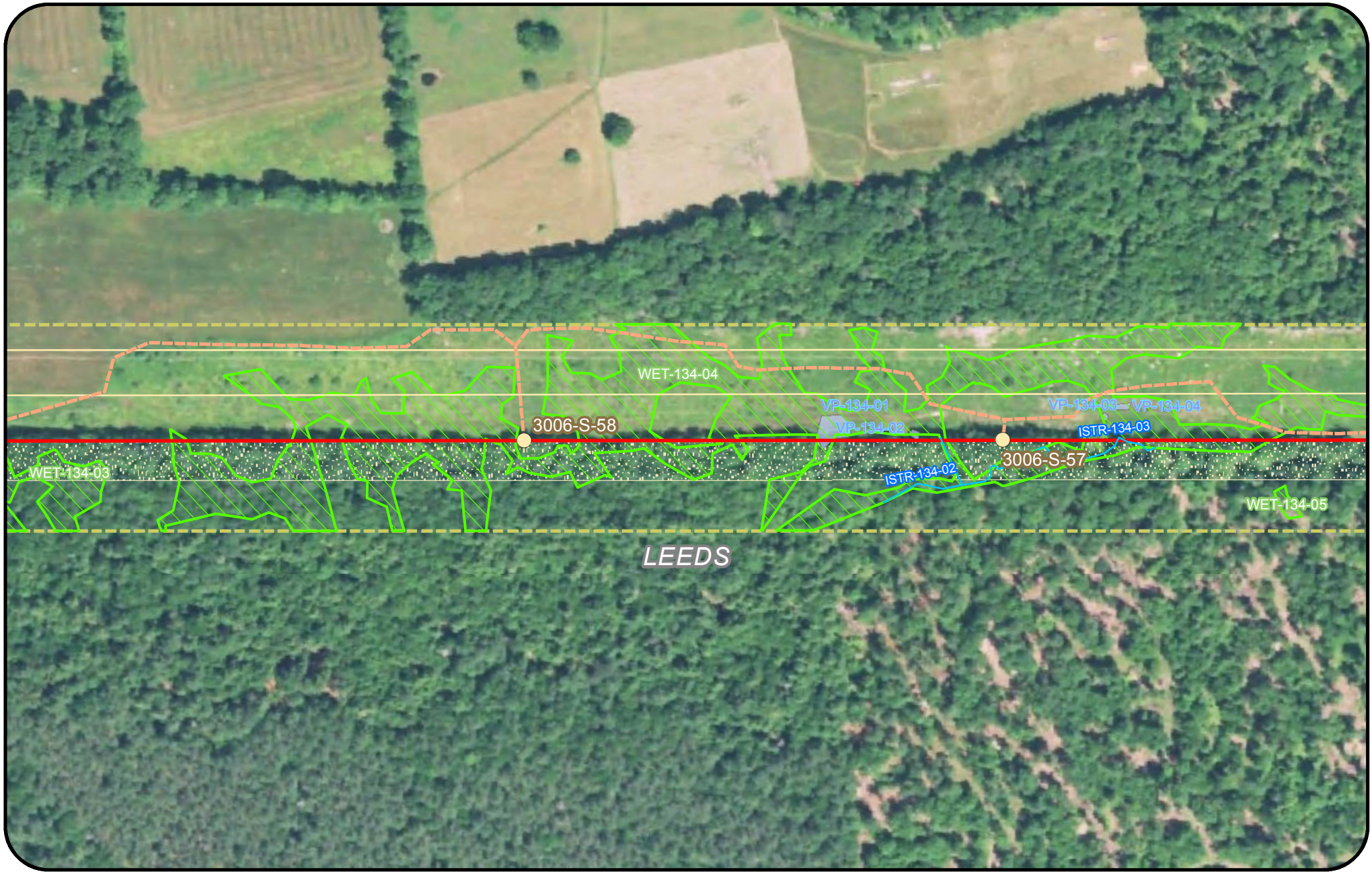

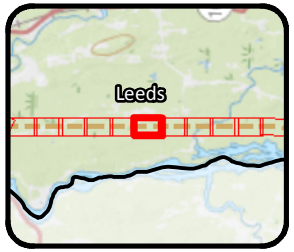

Legend

- Clearing Limits
- CMP Ownership / Easement Extent
- Town Boundary
- Project Centerline
- Existing Transmission Line
- Proposed Access Road
- Proposed Structure
- Existing Structure
- Existing Substation
- Proposed Converter Station
- Stream
- Wetland
- Rare Plant
- SVP/ PSVP
- ABA
- NVP
- T and E Species
- Bald Eagle Nest
- Deer Wintering Area (DWA)
- Tidal Waterfowl Wading Bird Habitat (TWWH)
- Waterfowl Wading Habitat (IWWH)
- SVP and PSVP Buffer (250')
- Substation Limit of Disturbance

New England Clean Energy Connect

Natural Resource Maps
Segment 3

250 Feet

CENTRAL MAINE POWER

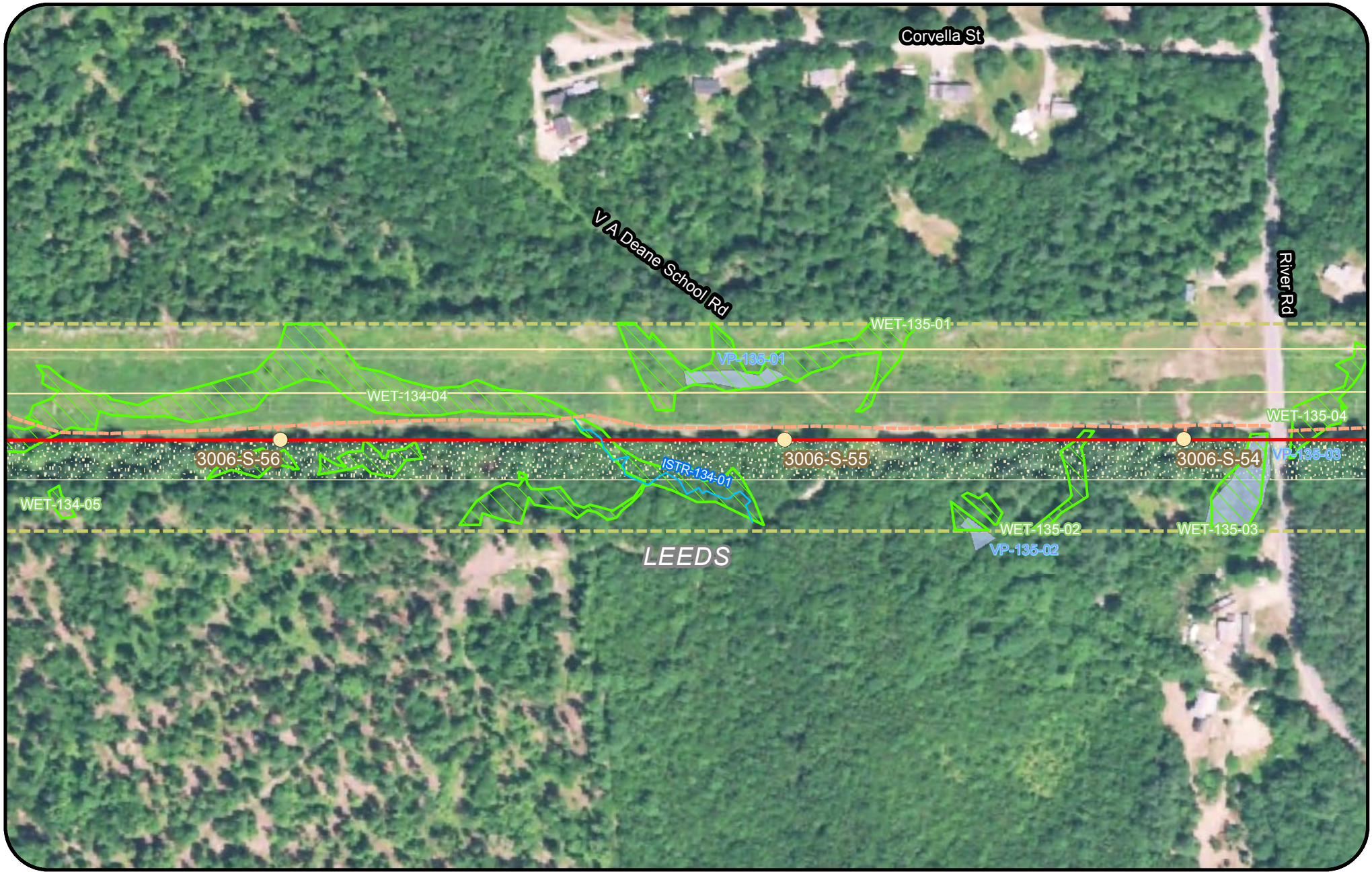

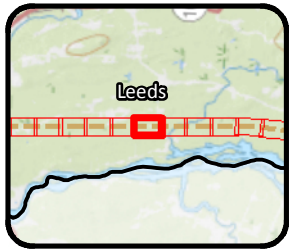

Legend

- Clearing Limits
- CMP Ownership / Easement Extent
- Town Boundary
- Project Centerline
- Existing Transmission Line
- Proposed Access Road
- Proposed Structure
- Existing Structure
- Existing Substation
- Proposed Converter Station
- Stream
- Wetland
- Rare Plant
- SVP/ PSVP
- ABA
- NVP
- T and E Species
- Bald Eagle Nest
- Deer Wintering Area (DWA)
- Tidal Waterfowl Wading Bird Habitat (TWWH)
- Waterfowl Wading Habitat (IWWH)
- SVP and PSVP Buffer (250')
- Substation Limit of Disturbance

New England Clean Energy Connect

Natural Resource Maps

Segment 3

250 Feet

CENTRAL MAINE POWER

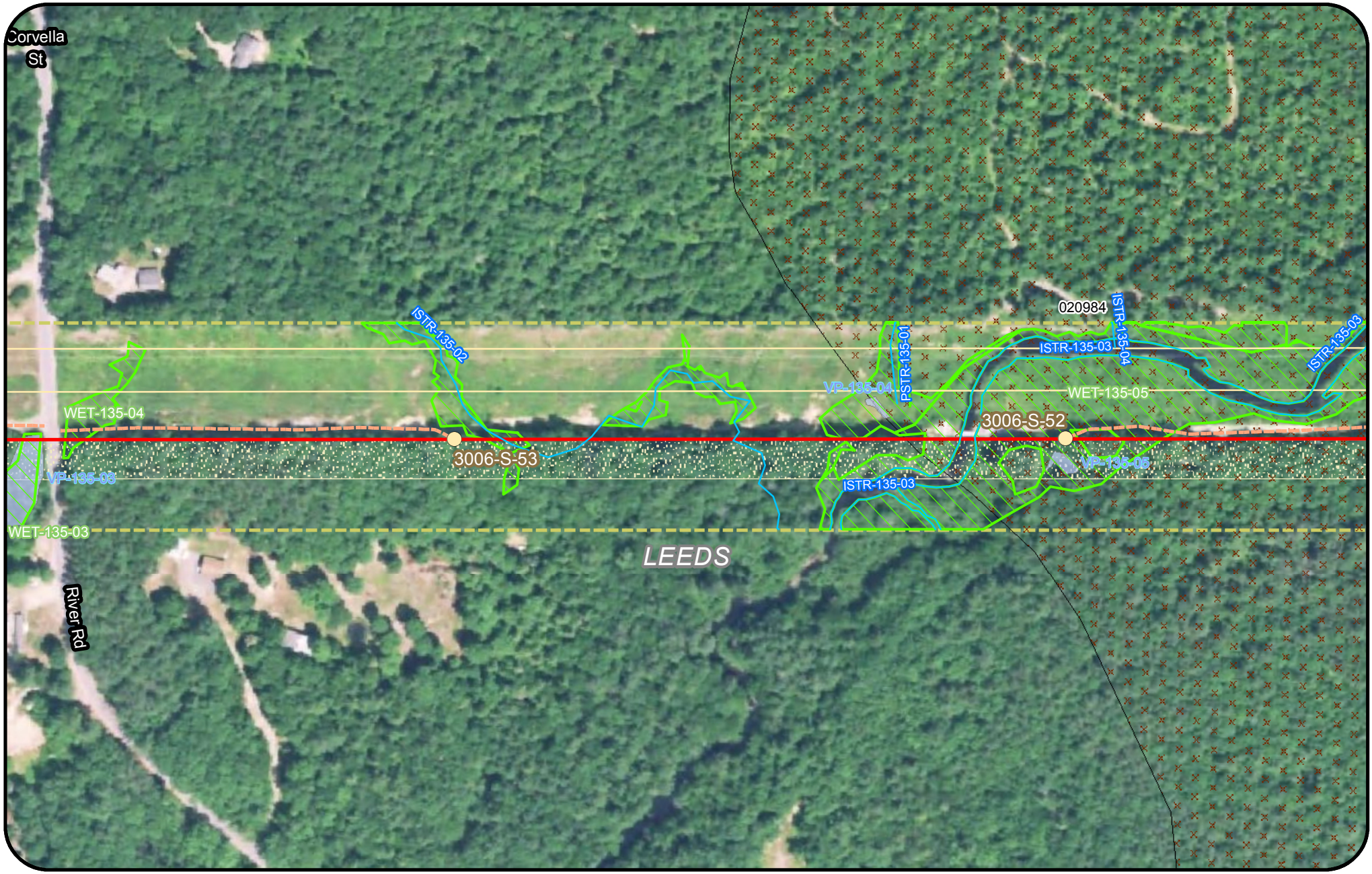

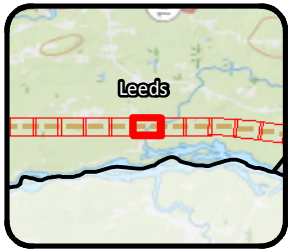

Legend

- Clearing Limits
- CMP Ownership / Easement Extent
- Town Boundary
- Project Centerline
- Existing Transmission Line
- Proposed Access Road
- Proposed Structure
- Existing Structure
- Existing Substation
- Proposed Converter Station
- Stream
- Wetland
- Rare Plant
- SVP/ PSVP
- ABA
- NVP
- T and E Species
- Bald Eagle Nest
- Deer Wintering Area (DWA)
- Tidal Waterfowl Wading Bird Habitat (TWWH)
- Waterfowl Wading Habitat (IWWH)
- SVP and PSVP Buffer (250')
- Substation Limit of Disturbance

New England Clean Energy Connect

Natural Resource Maps

Segment 3

250 Feet

CENTRAL MAINE POWER

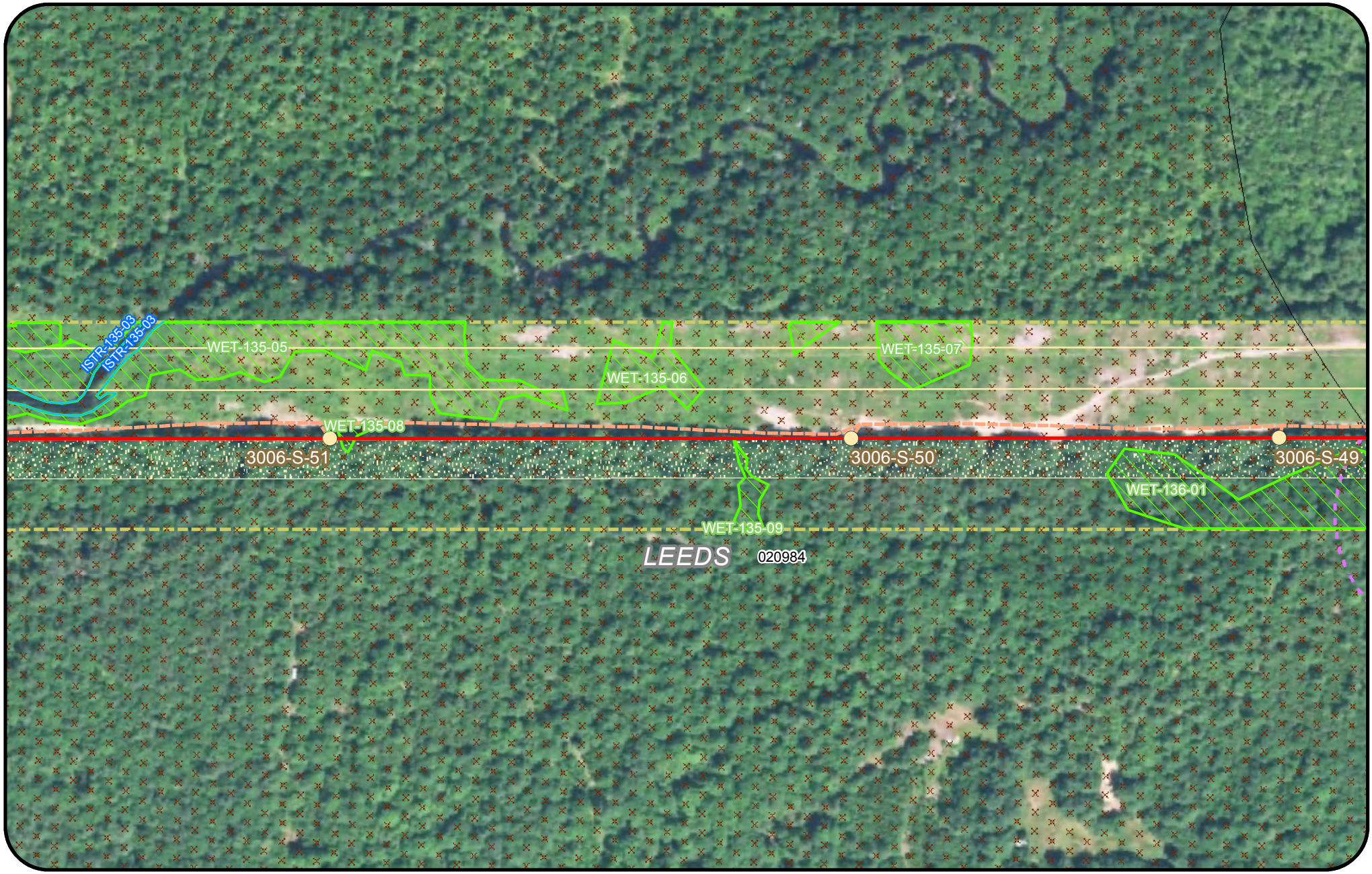

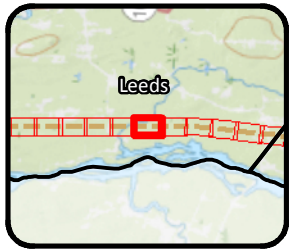

Legend

- Clearing Limits
- CMP Ownership / Easement Extent
- Town Boundary
- Project Centerline
- Existing Transmission Line
- Proposed Access Road
- Proposed Structure
- Existing Structure
- Existing Substation
- Proposed Converter Station
- Stream
- Wetland
- Rare Plant
- SVP/ PSVP
- ABA
- NVP
- T and E Species
- Bald Eagle Nest
- Deer Wintering Area (DWA)
- Tidal Waterfowl Wading Bird Habitat (TWWH)
- Waterfowl Wading Habitat (IWWH)
- SVP and PSVP Buffer (250')
- Substation Limit of Disturbance

New England Clean Energy Connect

Natural Resource Maps
Segment 3

250 Feet

CENTRAL MAINE POWER

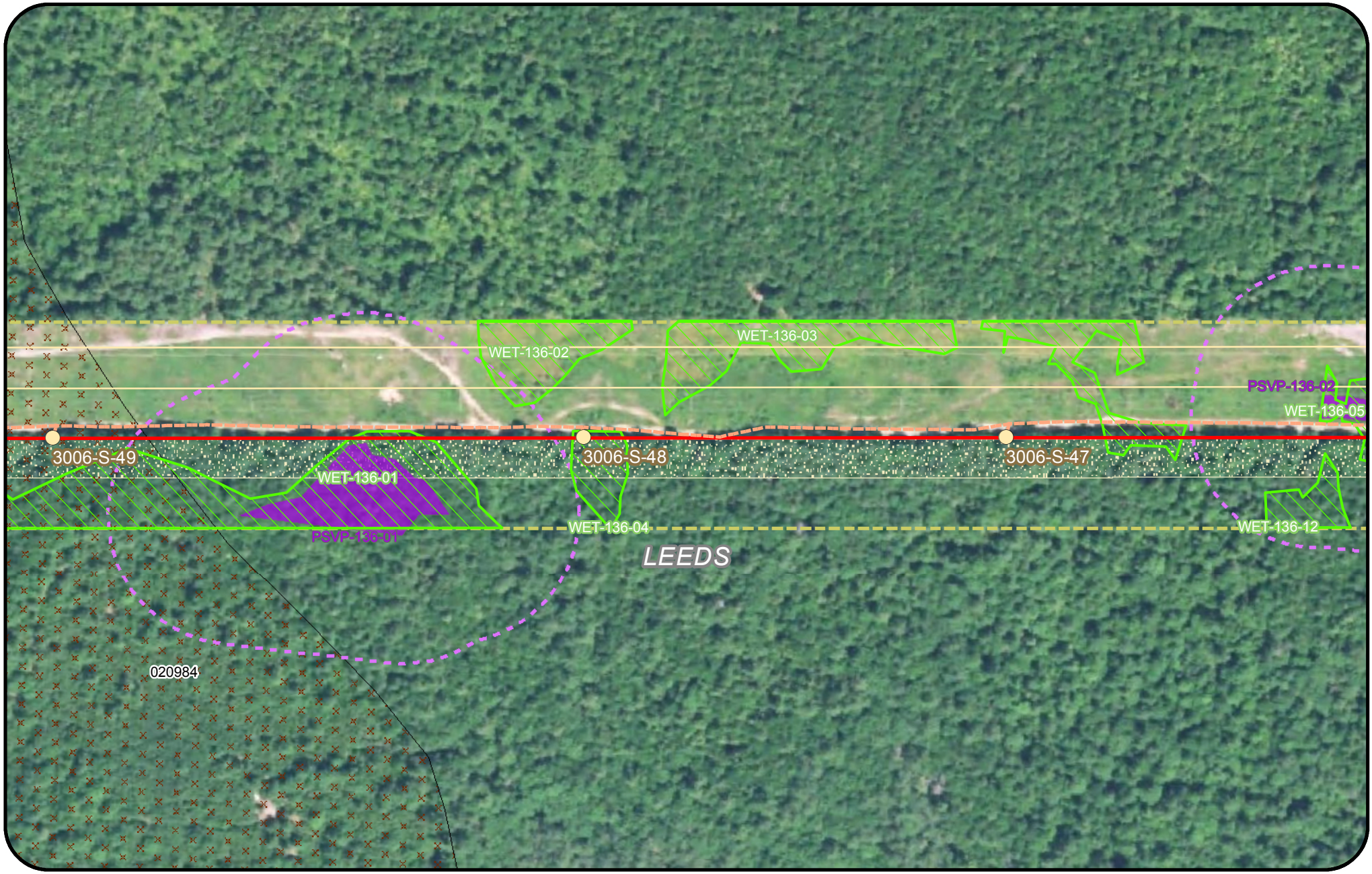

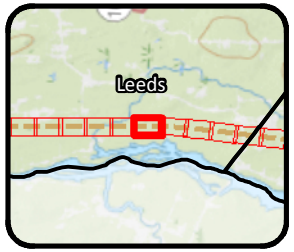

Legend

- Clearing Limits
- CMP Ownership / Easement Extent
- Town Boundary
- Project Centerline
- Existing Transmission Line
- Proposed Access Road
- Proposed Structure
- Existing Structure
- Existing Substation
- Proposed Converter Station
- Stream
- Wetland
- Rare Plant
- SVP/ PSVP
- ABA
- NVP
- T and E Species
- Bald Eagle Nest
- Deer Wintering Area (DWA)
- Tidal Waterfowl Wading Bird Habitat (TWWH)
- Waterfowl Wading Habitat (IWWH)
- SVP and PSVP Buffer (250')
- Substation Limit of Disturbance

New England Clean Energy Connect

Natural Resource Maps

Segment 3

250 Feet

CENTRAL MAINE POWER

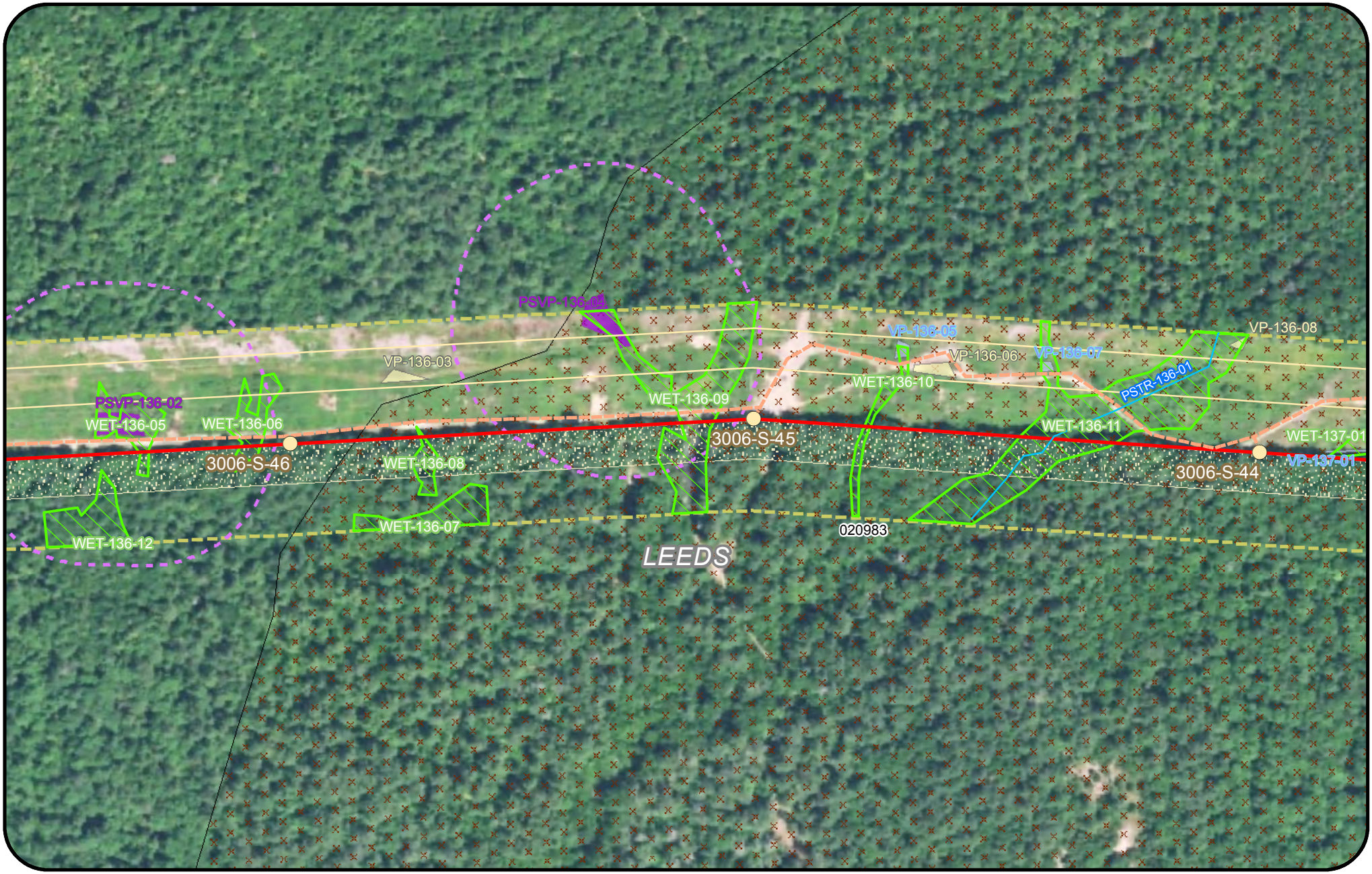

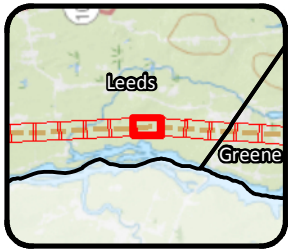

Legend

- Clearing Limits
- CMP Ownership / Easement Extent
- Town Boundary
- Project Centerline
- Existing Transmission Line
- Proposed Access Road
- Proposed Structure
- Existing Structure
- Existing Substation
- Proposed Converter Station
- Stream
- Wetland
- Rare Plant
- SVP/ PSVP
- ABA
- NVP
- T and E Species
- Bald Eagle Nest
- Deer Wintering Area (DWA)
- Tidal Waterfowl Wading Bird Habitat (TWWH)
- Waterfowl Wading Habitat (IWWH)
- SVP and PSVP Buffer (250')
- Substation Limit of Disturbance

New England Clean Energy Connect

Natural Resource Maps
Segment 3

250 Feet

CENTRAL MAINE POWER



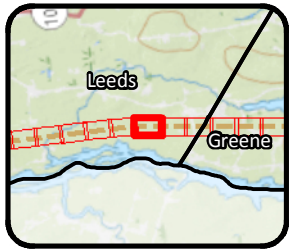

Legend

- Clearing Limits
- CMP Ownership / Easement Extent
- Town Boundary
- Project Centerline
- Existing Transmission Line
- Proposed Access Road
- Proposed Structure
- Existing Structure
- Existing Substation
- Proposed Converter Station
- Stream
- Wetland
- Rare Plant
- SVP/ PSVP
- ABA
- NVP
- T and E Species
- Bald Eagle Nest
- Deer Wintering Area (DWA)
- Tidal Waterfowl Wading Bird Habitat (TWWH)
- Waterfowl Wading Habitat (IWWH)
- SVP and PSVP Buffer (250')
- Substation Limit of Disturbance

New England Clean Energy Connect

Natural Resource Maps

Segment 3

250 Feet

CENTRAL MAINE POWER

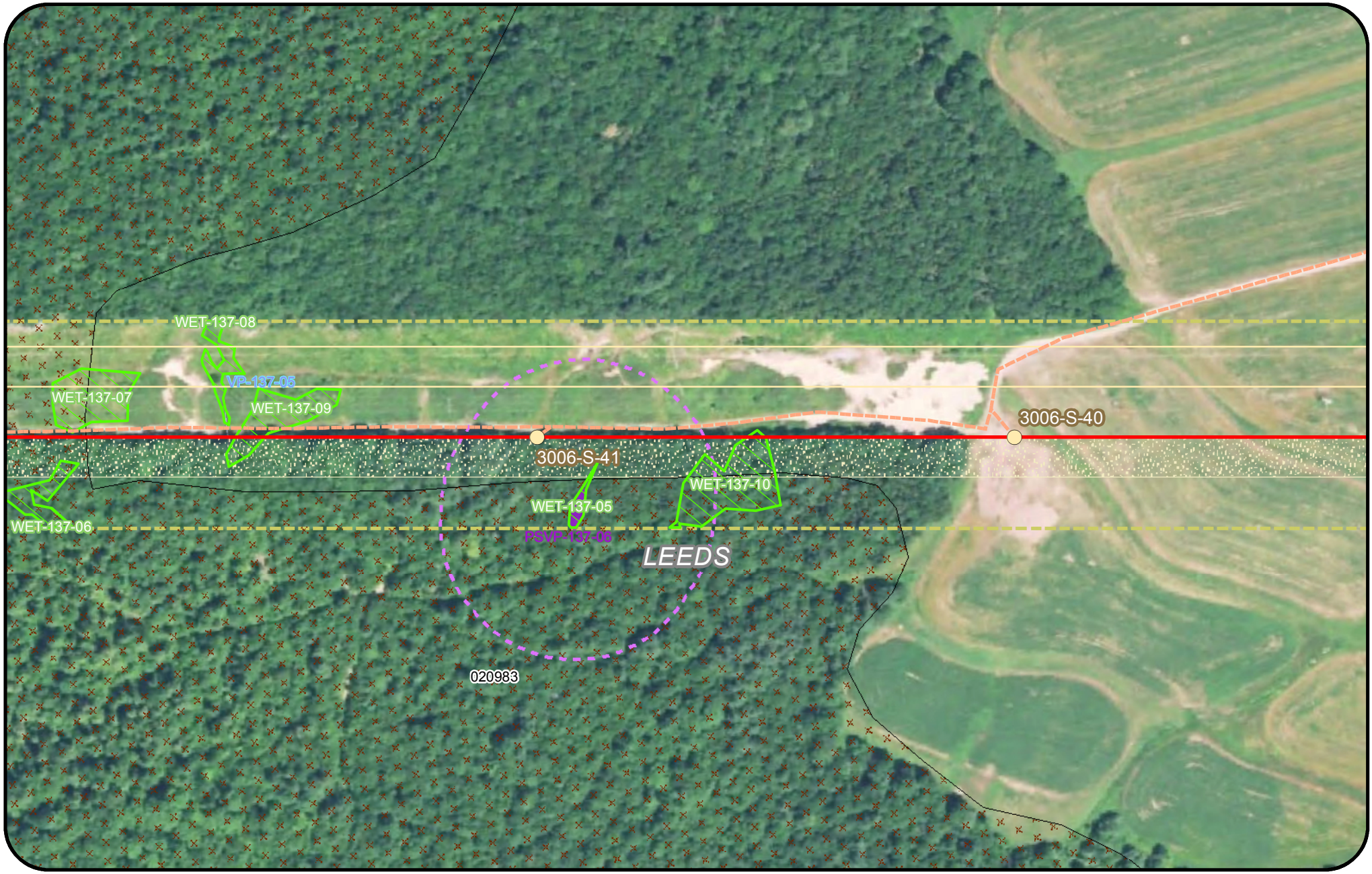

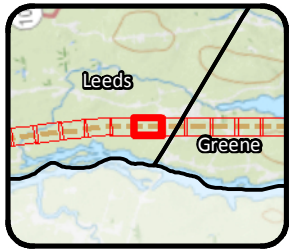

Legend

- Clearing Limits
- CMP Ownership / Easement Extent
- Town Boundary
- Project Centerline
- Existing Transmission Line
- Proposed Access Road
- Proposed Structure
- Existing Structure
- Existing Substation
- Proposed Converter Station
- Stream
- Wetland
- Rare Plant
- SVP/ PSVP
- ABA
- NVP
- T and E Species
- Bald Eagle Nest
- Deer Wintering Area (DWA)
- Tidal Waterfowl Wading Bird Habitat (TWWH)
- Waterfowl Wading Habitat (IWWH)
- SVP and PSVP Buffer (250')
- Substation Limit of Disturbance

New England Clean Energy Connect

Natural Resource Maps

Segment 3

250 Feet

CENTRAL MAINE POWER

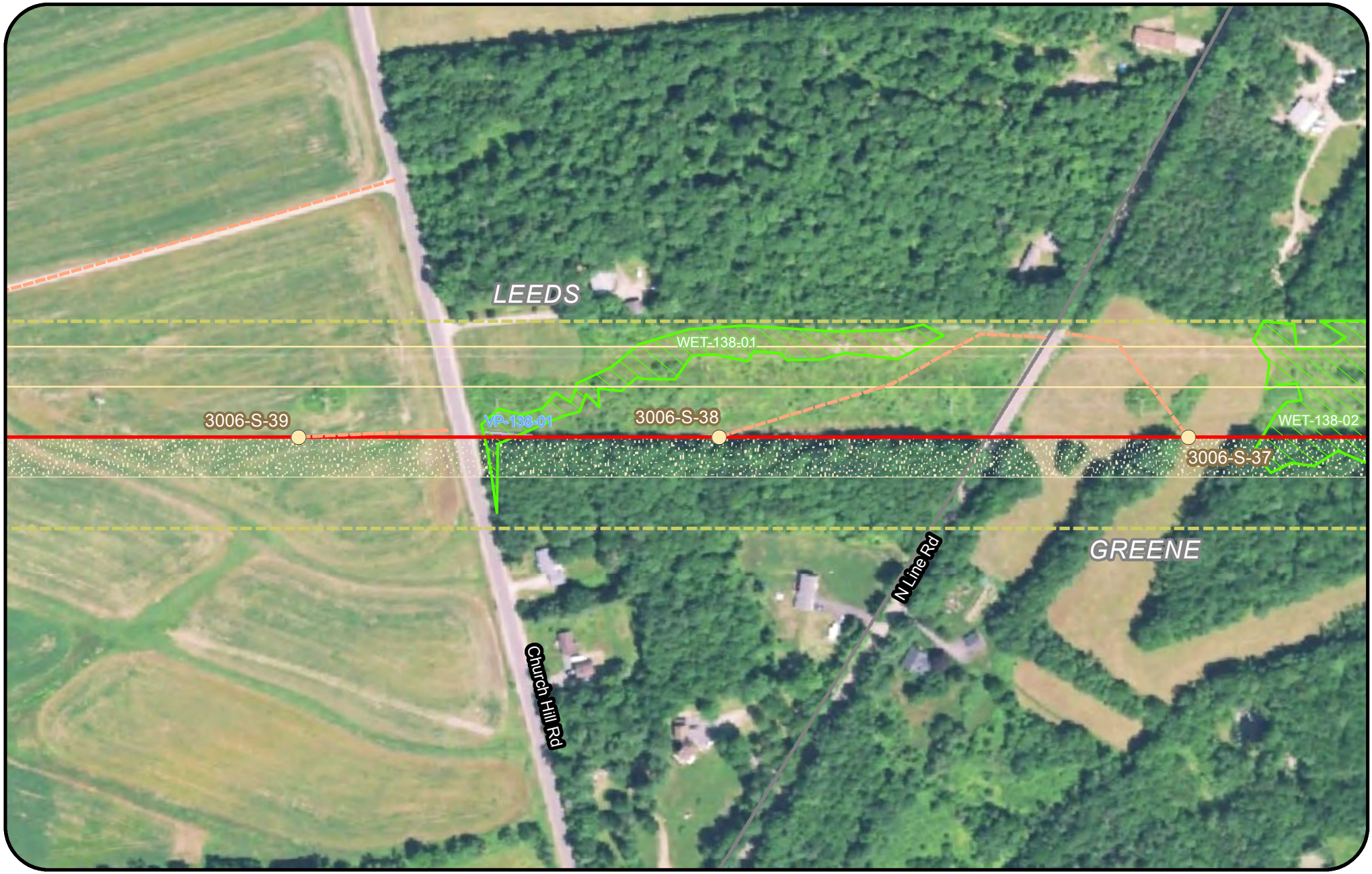



Legend

- Clearing Limits
- CMP Ownership / Easement Extent
- Town Boundary
- Project Centerline
- Existing Transmission Line
- Proposed Access Road
- Proposed Structure
- Existing Structure
- Existing Substation
- Proposed Converter Station
- Stream
- Wetland
- Rare Plant
- SVP/ PSVP
- ABA
- NVP
- T and E Species
- Bald Eagle Nest
- Deer Wintering Area (DWA)
- Tidal Waterfowl Wading Bird Habitat (TWWH)
- Waterfowl Wading Habitat (IWWH)
- SVP and PSVP Buffer (250')
- Substation Limit of Disturbance

New England Clean Energy Connect

Natural Resource Maps

Segment 3

250 Feet

CENTRAL MAINE POWER

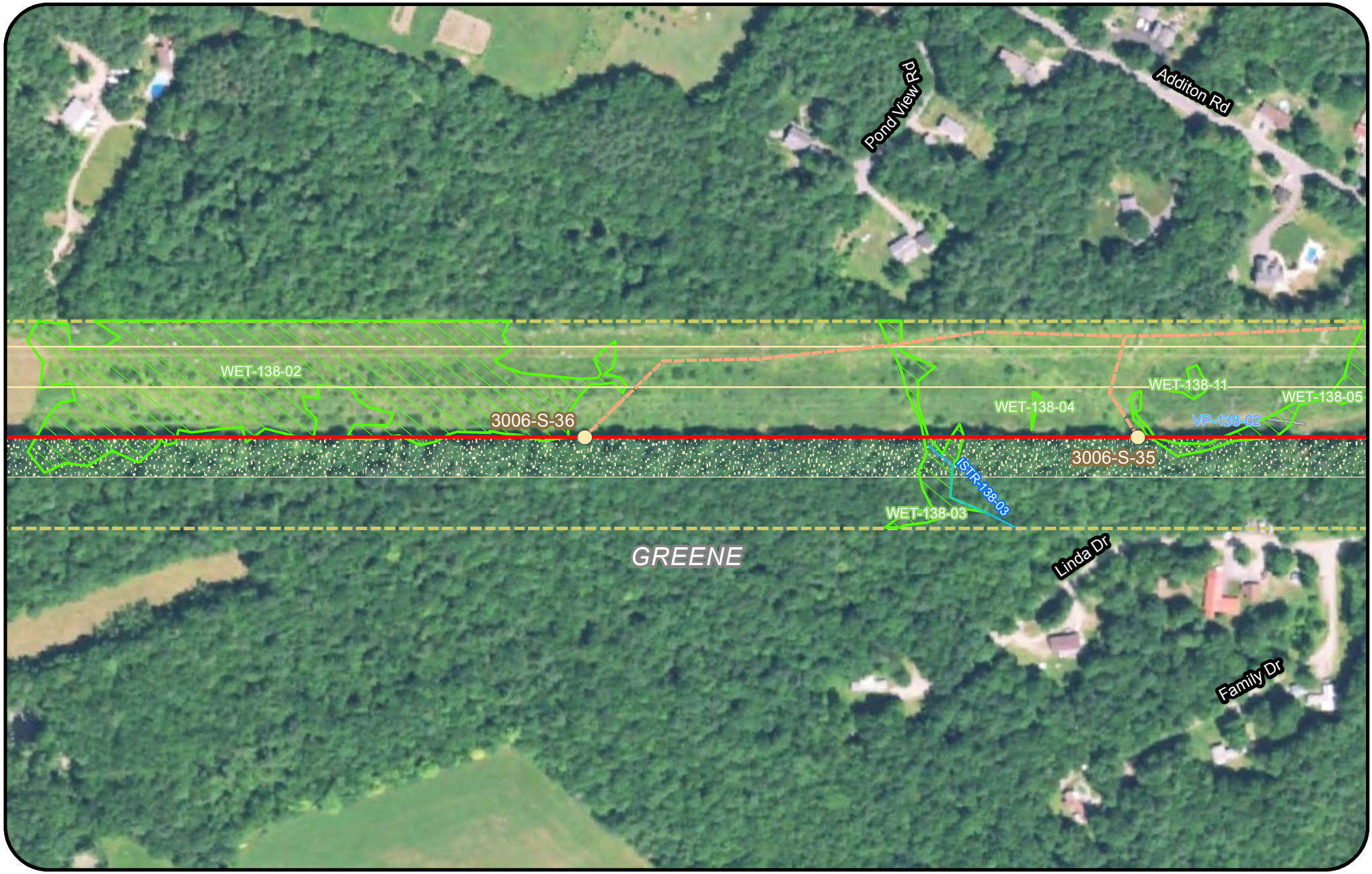

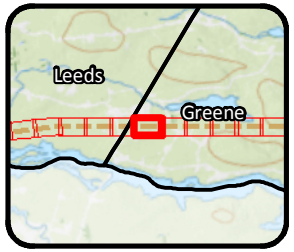

Legend

- Clearing Limits
- CMP Ownership / Easement Extent
- Town Boundary
- Project Centerline
- Existing Transmission Line
- Proposed Access Road
- Proposed Structure
- Existing Structure
- Existing Substation
- Proposed Converter Station
- Stream
- Wetland
- Rare Plant
- SVP/ PSVP
- ABA
- NVP
- T and E Species
- Bald Eagle Nest
- Deer Wintering Area (DWA)
- Tidal Waterfowl Wading Bird Habitat (TWWH)
- Waterfowl Wading Habitat (IWWH)
- SVP and PSVP Buffer (250')
- Substation Limit of Disturbance

New England Clean Energy Connect

Natural Resource Maps

Segment 3

250 Feet

CENTRAL MAINE POWER

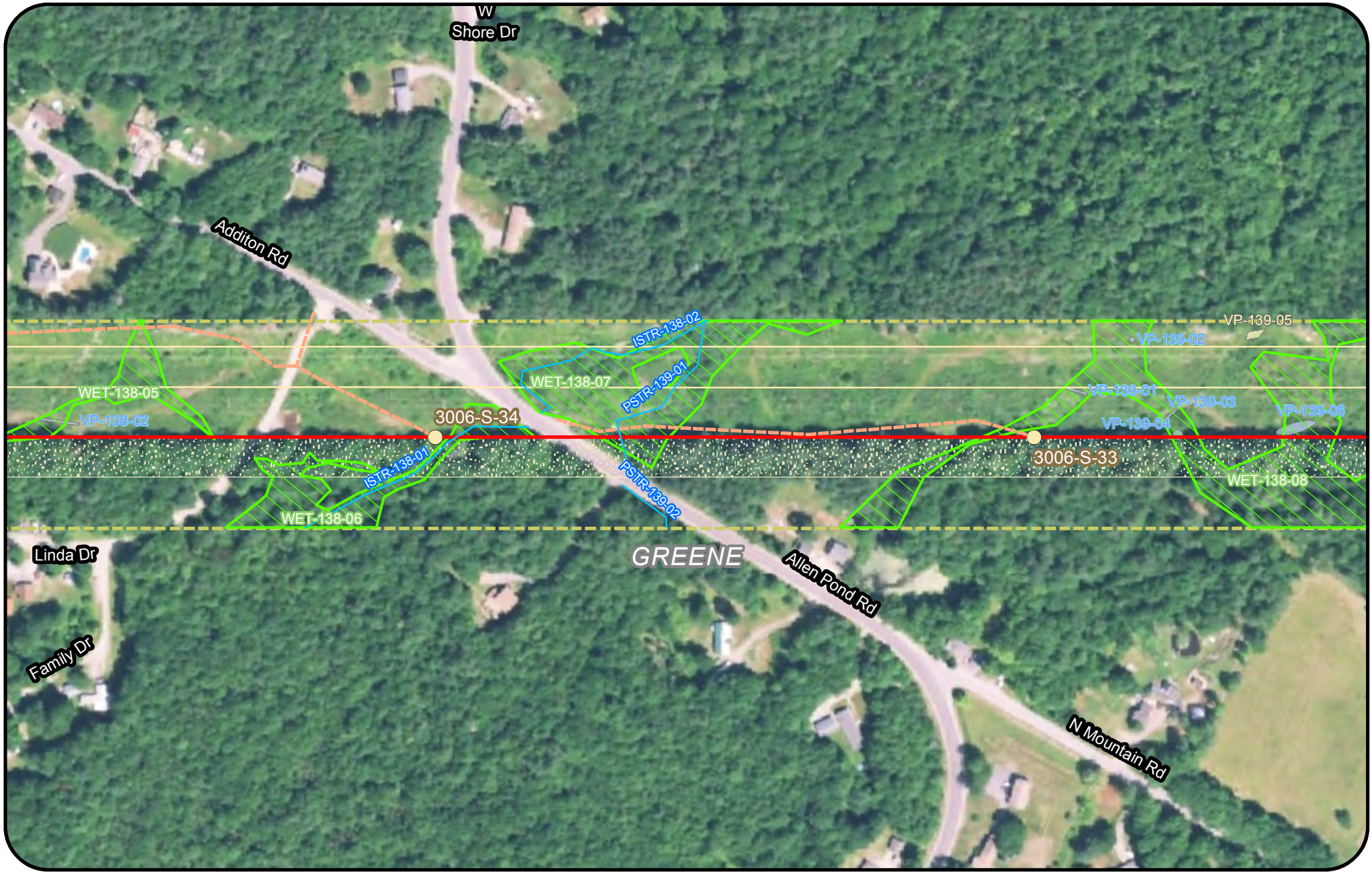

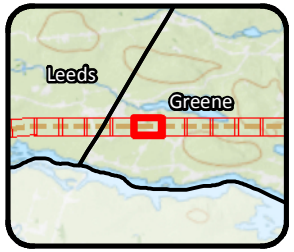

Legend

- Clearing Limits
- CMP Ownership / Easement Extent
- Town Boundary
- Project Centerline
- Existing Transmission Line
- Proposed Access Road
- Proposed Structure
- Existing Structure
- Existing Substation
- Proposed Converter Station
- Stream
- Wetland
- Rare Plant
- SVP/ PSVP
- ABA
- NVP
- T and E Species
- Bald Eagle Nest
- Deer Wintering Area (DWA)
- Tidal Waterfowl Wading Bird Habitat (TWWH)
- Waterfowl Wading Habitat (IWWH)
- SVP and PSVP Buffer (250')
- Substation Limit of Disturbance

New England Clean Energy Connect

Natural Resource Maps

Segment 3

250 Feet

CENTRAL MAINE POWER

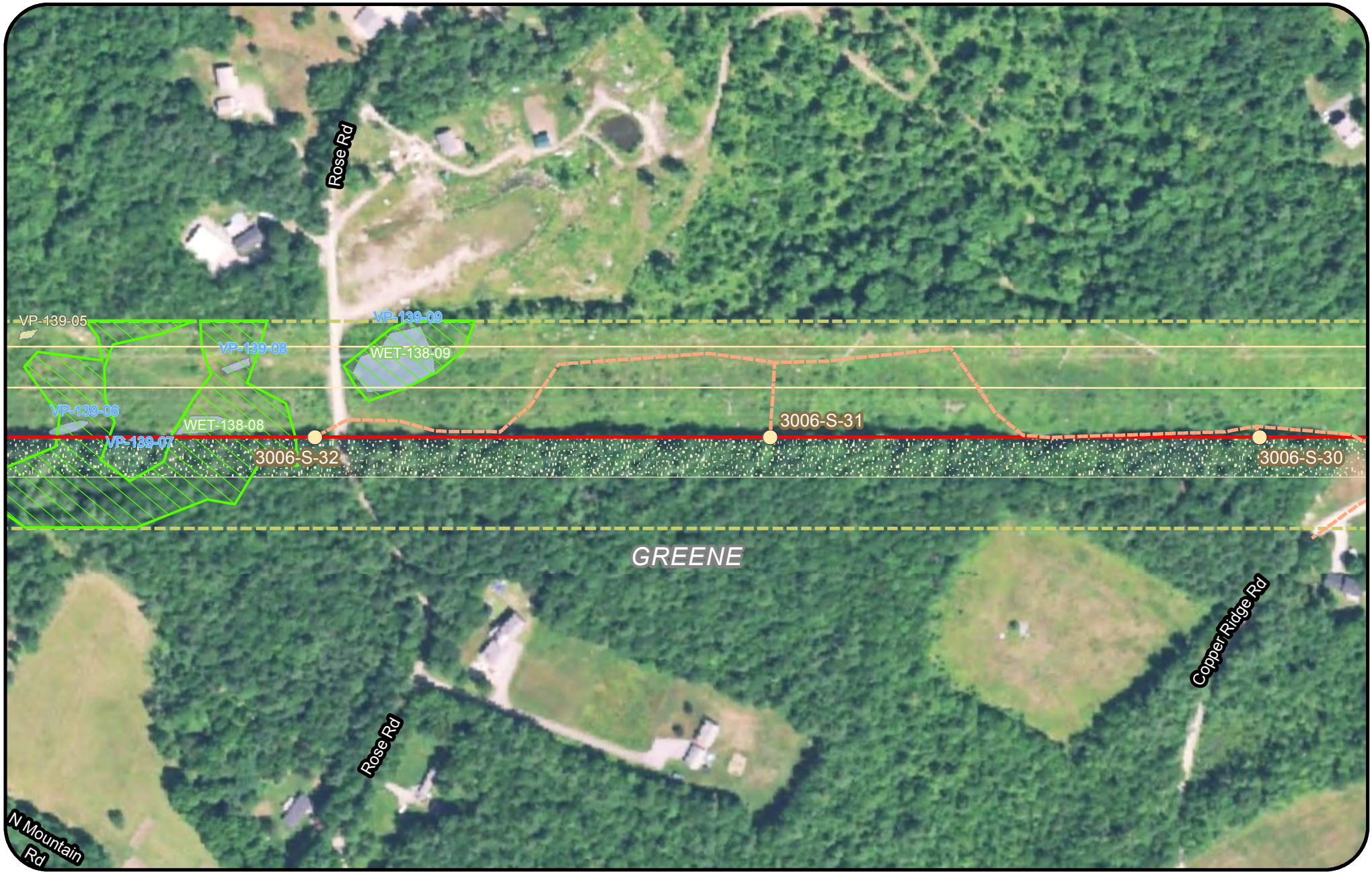

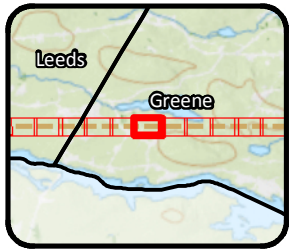

Legend

- Clearing Limits
- CMP Ownership / Easement Extent
- Town Boundary
- Project Centerline
- Existing Transmission Line
- Proposed Access Road
- Proposed Structure
- Existing Structure
- Existing Substation
- Proposed Converter Station
- Stream
- Wetland
- Rare Plant
- SVP/ PSVP
- ABA
- NVP
- T and E Species
- Bald Eagle Nest
- Deer Wintering Area (DWA)
- Tidal Waterfowl Wading Bird Habitat (TWWH)
- Waterfowl Wading Habitat (IWWH)
- SVP and PSVP Buffer (250')
- Substation Limit of Disturbance

New England Clean Energy Connect

Natural Resource Maps

Segment 3

250 Feet

CENTRAL MAINE POWER

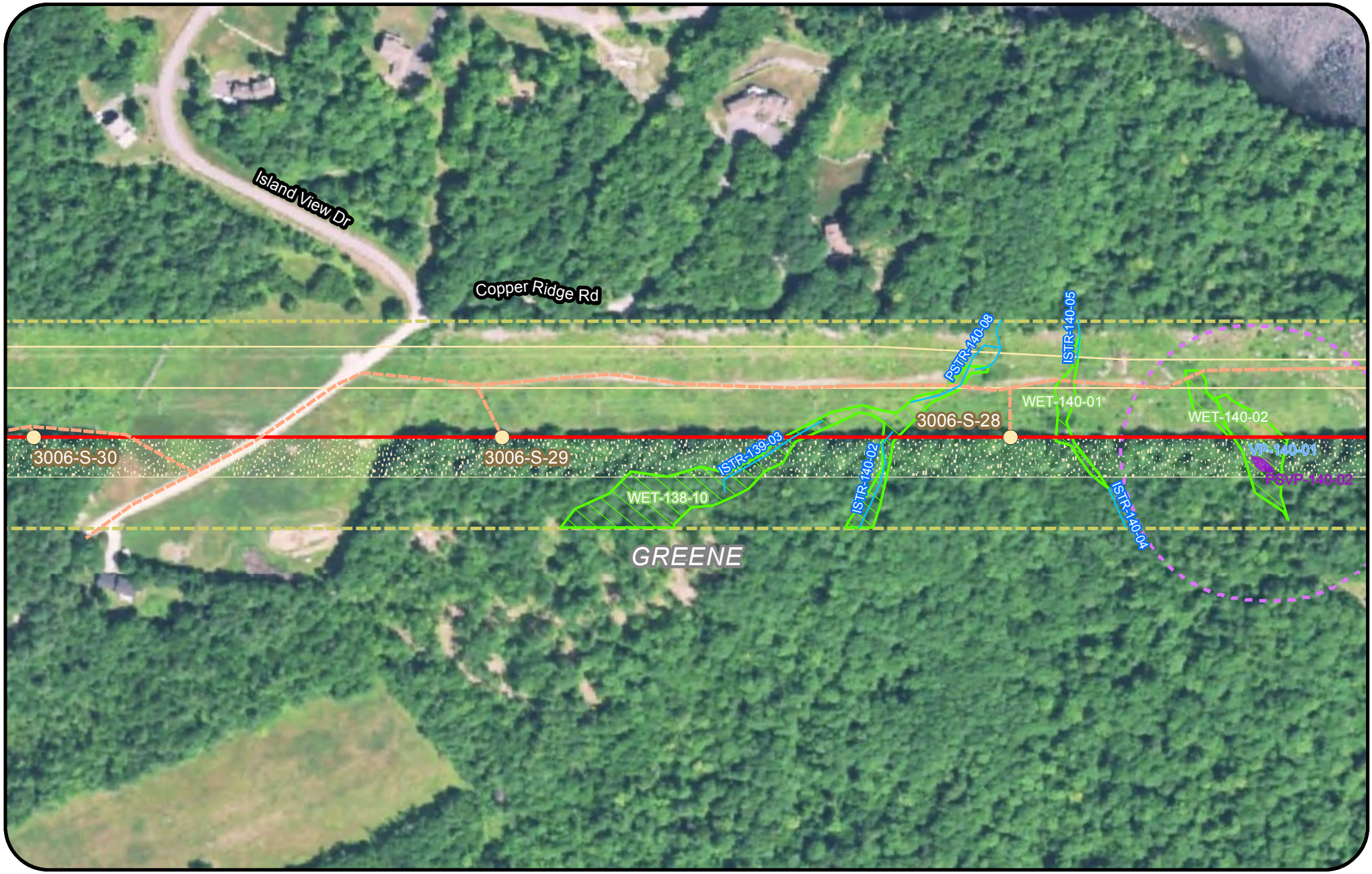

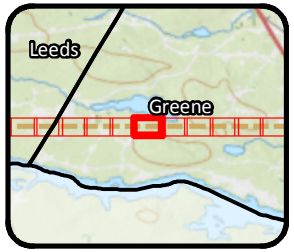

Legend

- Clearing Limits
- CMP Ownership / Easement Extent
- Town Boundary
- Project Centerline
- Existing Transmission Line
- Proposed Access Road
- Proposed Structure
- Existing Structure
- Existing Substation
- Proposed Converter Station
- Stream
- Wetland
- Rare Plant
- SVP/ PSVP
- ABA
- NVP
- T and E Species
- Bald Eagle Nest
- Deer Wintering Area (DWA)
- Tidal Waterfowl Wading Bird Habitat (TWWH)
- Waterfowl Wading Habitat (IWWH)
- SVP and PSVP Buffer (250')
- Substation Limit of Disturbance

New England Clean Energy Connect

Natural Resource Maps

Segment 3

250 Feet

CENTRAL MAINE POWER

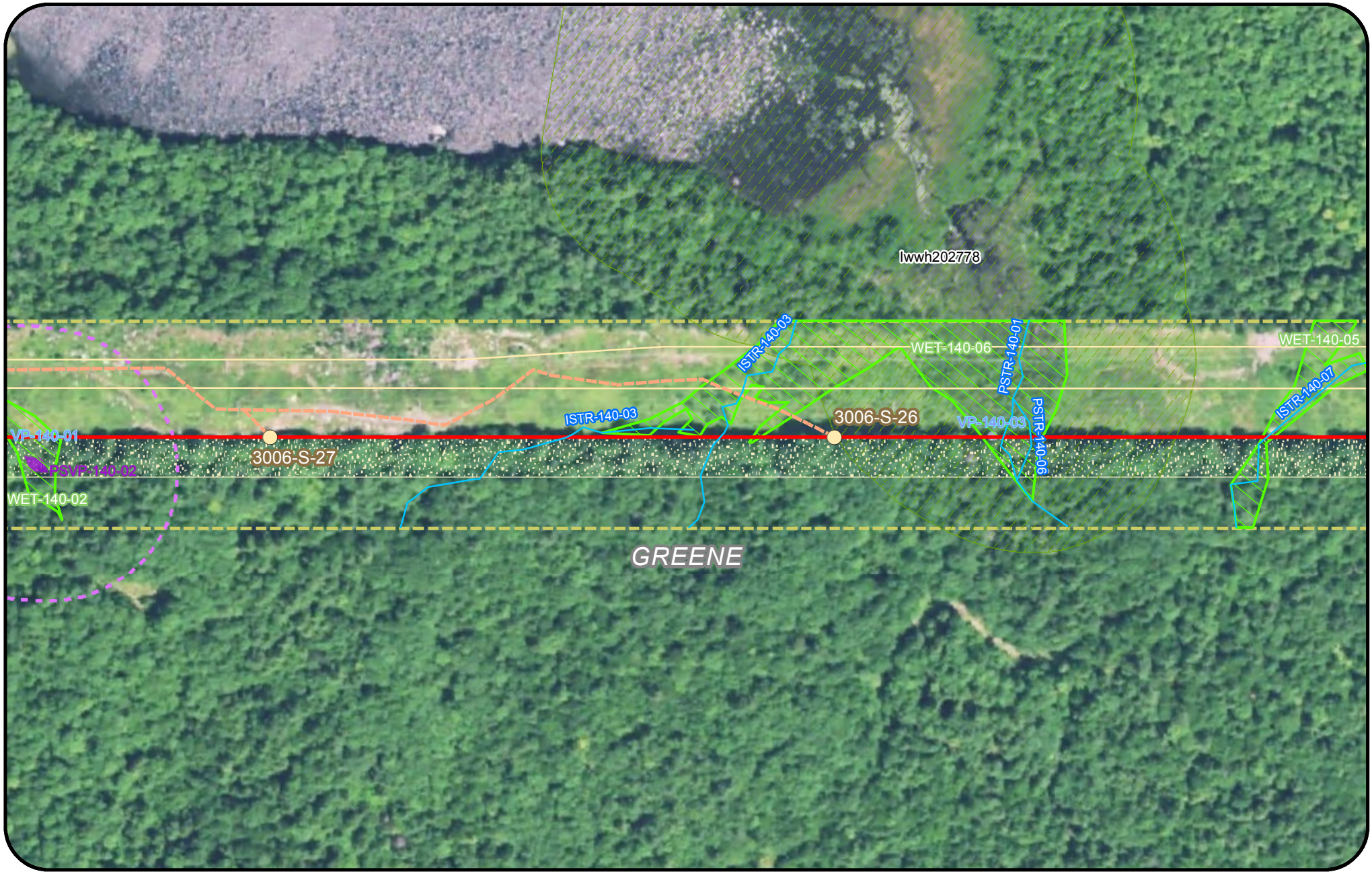

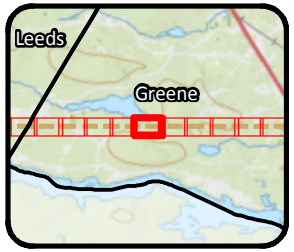

Legend

- Clearing Limits
- CMP Ownership / Easement Extent
- Town Boundary
- Project Centerline
- Existing Transmission Line
- Proposed Access Road
- Proposed Structure
- Existing Structure
- Existing Substation
- Proposed Converter Station
- Stream
- Wetland
- Rare Plant
- SVP/ PSVP
- ABA
- NVP
- T and E Species
- Bald Eagle Nest
- Deer Wintering Area (DWA)
- Tidal Waterfowl Wading Bird Habitat (TWWH)
- Waterfowl Wading Habitat (IWWH)
- SVP and PSVP Buffer (250')
- Substation Limit of Disturbance

New England Clean Energy Connect

Natural Resource Maps

Segment 3

250 Feet

CENTRAL MAINE POWER

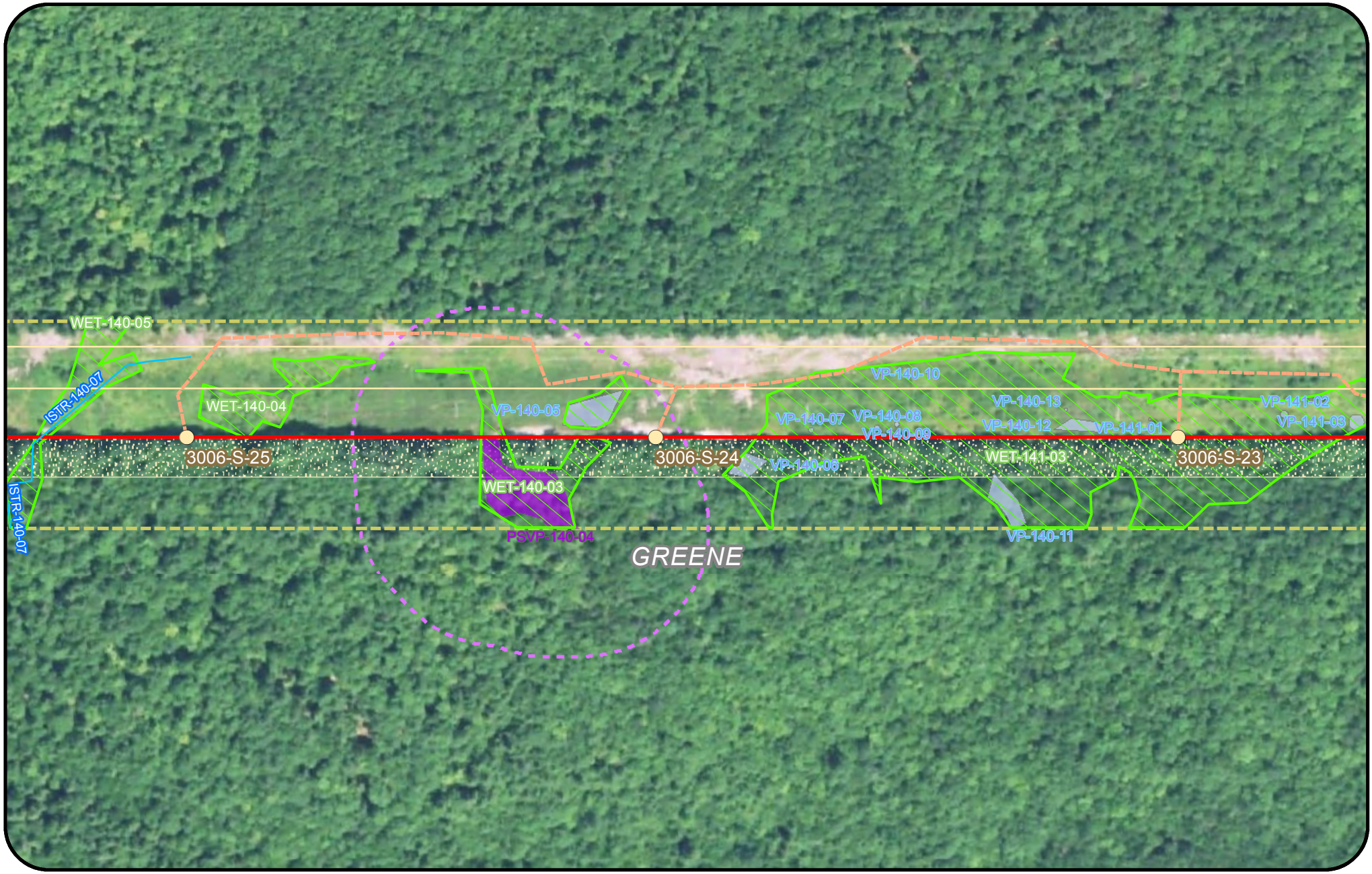

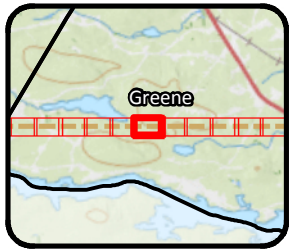

Legend

- Clearing Limits
- CMP Ownership / Easement Extent
- Town Boundary
- Project Centerline
- Existing Transmission Line
- Proposed Access Road
- Proposed Structure
- Existing Structure
- Existing Substation
- Proposed Converter Station
- Stream
- Wetland
- Rare Plant
- SVP/ PSVP
- ABA
- NVP
- T and E Species
- Bald Eagle Nest
- Deer Wintering Area (DWA)
- Tidal Waterfowl Wading Bird Habitat (TWWH)
- Waterfowl Wading Habitat (IWWH)
- SVP and PSVP Buffer (250')
- Substation Limit of Disturbance

New England Clean Energy Connect

Natural Resource Maps

Segment 3

250 Feet

CENTRAL MAINE POWER

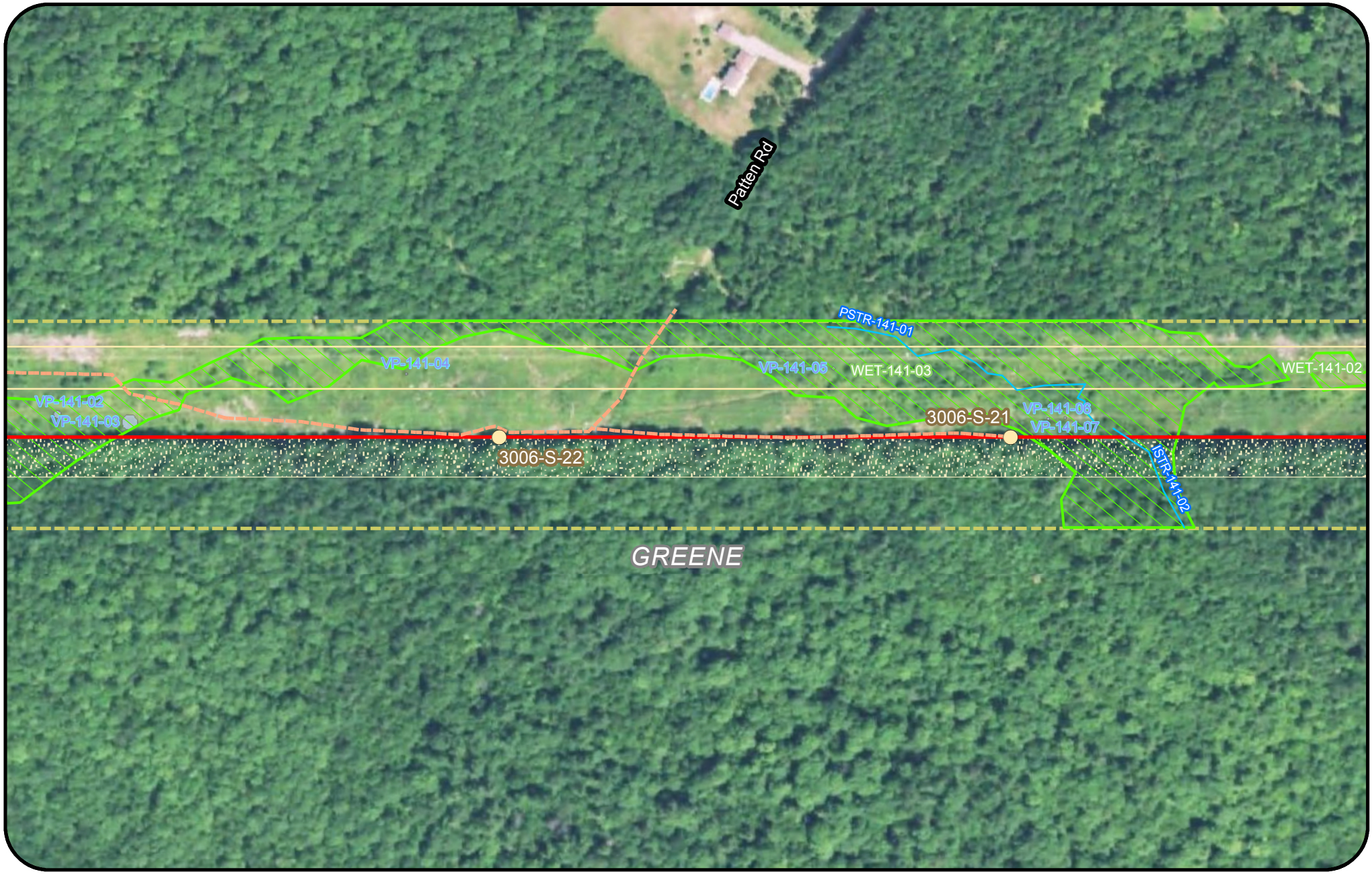

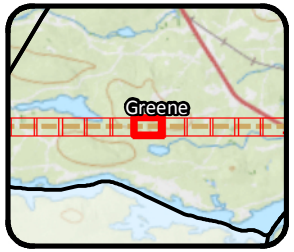

Legend

- Clearing Limits
- CMP Ownership / Easement Extent
- Town Boundary
- Project Centerline
- Existing Transmission Line
- Proposed Access Road
- Proposed Structure
- Existing Structure
- Existing Substation
- Proposed Converter Station
- Stream
- Wetland
- Rare Plant
- SVP/ PSVP
- ABA
- NVP
- T and E Species
- Bald Eagle Nest
- Deer Wintering Area (DWA)
- Tidal Waterfowl Wading Bird Habitat (TWWH)
- Waterfowl Wading Habitat (IWWH)
- SVP and PSVP Buffer (250')
- Substation Limit of Disturbance

New England Clean Energy Connect

Natural Resource Maps

Segment 3

250 Feet

CENTRAL MAINE POWER



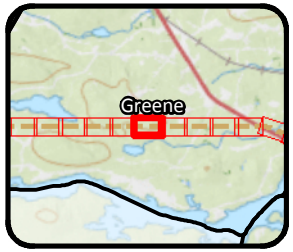

Legend

- Clearing Limits
- CMP Ownership / Easement Extent
- Town Boundary
- Project Centerline
- Existing Transmission Line
- Proposed Access Road
- Proposed Structure
- Existing Structure
- Existing Substation
- Proposed Converter Station
- Stream
- Wetland
- Rare Plant
- SVP/ PSVP
- ABA
- NVP
- T and E Species
- Bald Eagle Nest
- Deer Wintering Area (DWA)
- Tidal Waterfowl Wading Bird Habitat (TWWH)
- Waterfowl Wading Habitat (IWWH)
- SVP and PSVP Buffer (250')
- Substation Limit of Disturbance

New England Clean Energy Connect

Natural Resource Maps

Segment 3

250 Feet

CENTRAL MAINE POWER

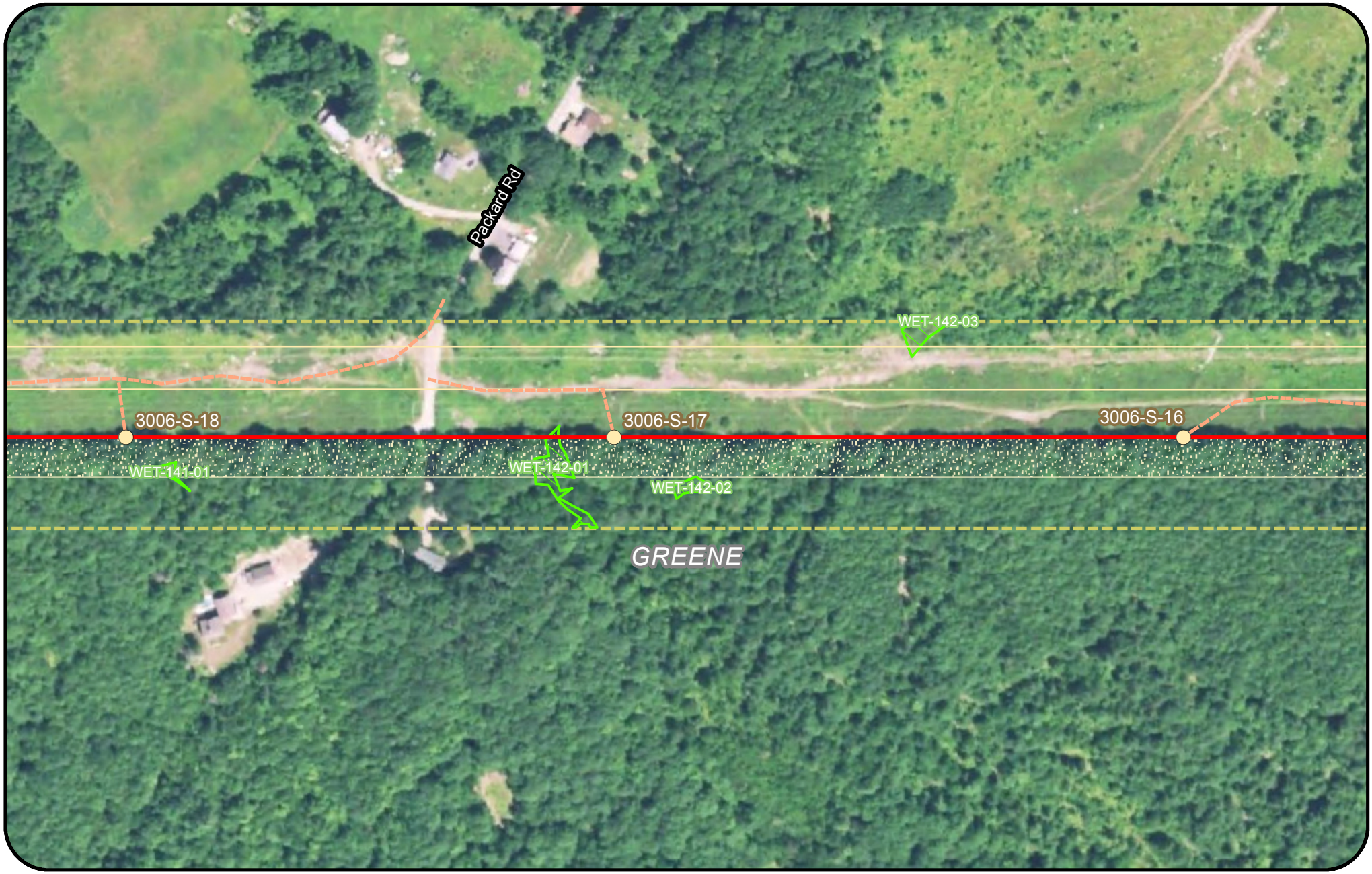

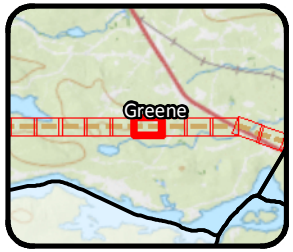

Legend

- Clearing Limits
- CMP Ownership / Easement Extent
- Town Boundary
- Project Centerline
- Existing Transmission Line
- Proposed Access Road
- Proposed Structure
- Existing Structure
- Existing Substation
- Proposed Converter Station
- Stream
- Wetland
- Rare Plant
- SVP/ PSVP
- ABA
- NVP
- T and E Species
- Bald Eagle Nest
- Deer Wintering Area (DWA)
- Tidal Waterfowl Wading Bird Habitat (TWWH)
- Waterfowl Wading Habitat (IWWH)
- SVP and PSVP Buffer (250')
- Substation Limit of Disturbance

New England Clean Energy Connect

Natural Resource Maps

Segment 3

250 Feet

CENTRAL MAINE POWER

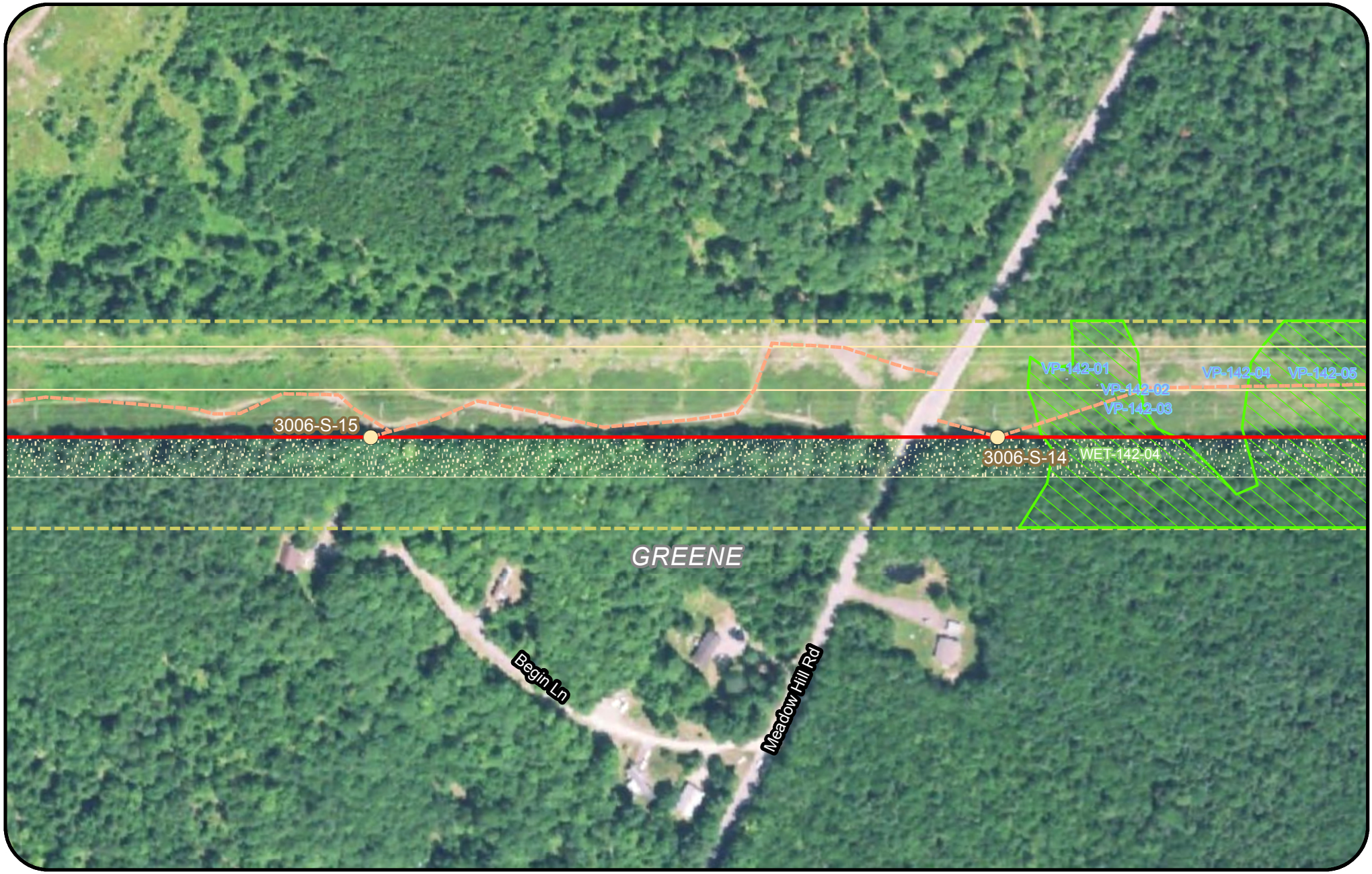



Legend

- Clearing Limits
- CMP Ownership / Easement Extent
- Town Boundary
- Project Centerline
- Existing Transmission Line
- Proposed Access Road
- Proposed Structure
- Existing Structure
- Existing Substation
- Proposed Converter Station
- Stream
- Wetland
- Rare Plant
- SVP/ PSVP
- ABA
- NVP
- T and E Species
- Bald Eagle Nest
- Deer Wintering Area (DWA)
- Tidal Waterfowl Wading Bird Habitat (TWWH)
- Waterfowl Wading Habitat (IWWH)
- SVP and PSVP Buffer (250')
- Substation Limit of Disturbance

New England Clean Energy Connect

Natural Resource Maps

Segment 3

250 Feet

CENTRAL MAINE POWER

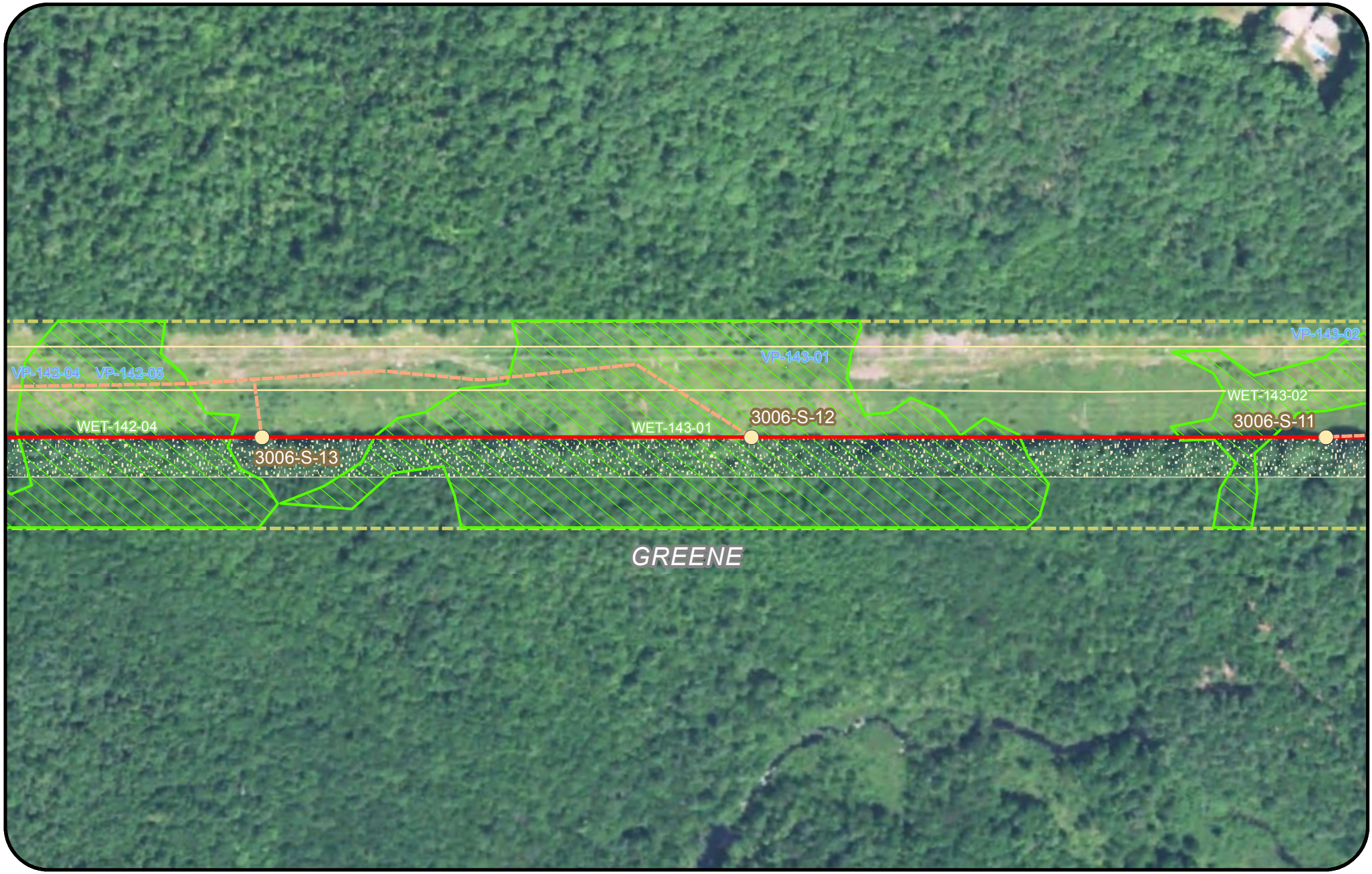

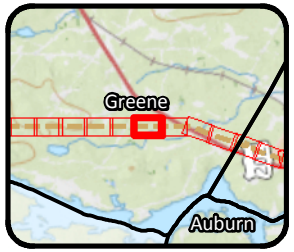

Legend

- Clearing Limits
- CMP Ownership / Easement Extent
- Town Boundary
- Project Centerline
- Existing Transmission Line
- Proposed Access Road
- Proposed Structure
- Existing Structure
- Existing Substation
- Proposed Converter Station
- Stream
- Wetland
- Rare Plant
- SVP/ PSVP
- ABA
- NVP
- T and E Species
- Bald Eagle Nest
- Deer Wintering Area (DWA)
- Tidal Waterfowl Wading Bird Habitat (TWWH)
- Waterfowl Wading Habitat (IWWH)
- SVP and PSVP Buffer (250')
- Substation Limit of Disturbance

New England Clean Energy Connect

Natural Resource Maps
Segment 3

250 Feet

CENTRAL MAINE POWER

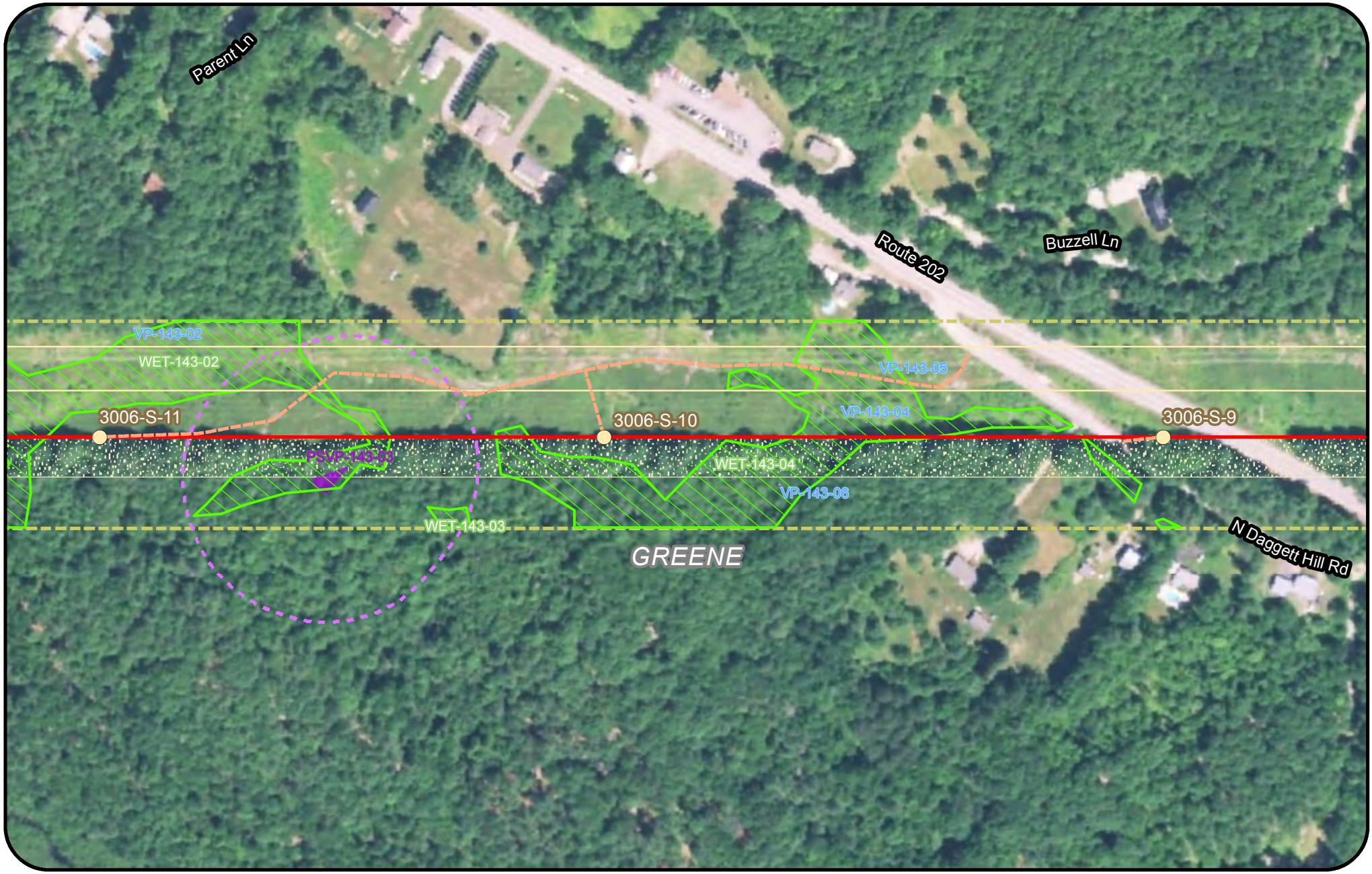



Legend

- Clearing Limits
- CMP Ownership / Easement Extent
- Town Boundary
- Project Centerline
- Existing Transmission Line
- Proposed Access Road
- Proposed Structure
- Existing Structure
- Existing Substation
- Proposed Converter Station
- Stream
- Wetland
- Rare Plant
- SVP/ PSVP
- ABA
- NVP
- T and E Species
- Bald Eagle Nest
- Deer Wintering Area (DWA)
- Tidal Waterfowl Wading Bird Habitat (TWWH)
- Waterfowl Wading Habitat (IWWH)
- SVP and PSVP Buffer (250')
- Substation Limit of Disturbance

New England Clean Energy Connect

Natural Resource Maps

Segment 3

250 Feet

CENTRAL MAINE POWER

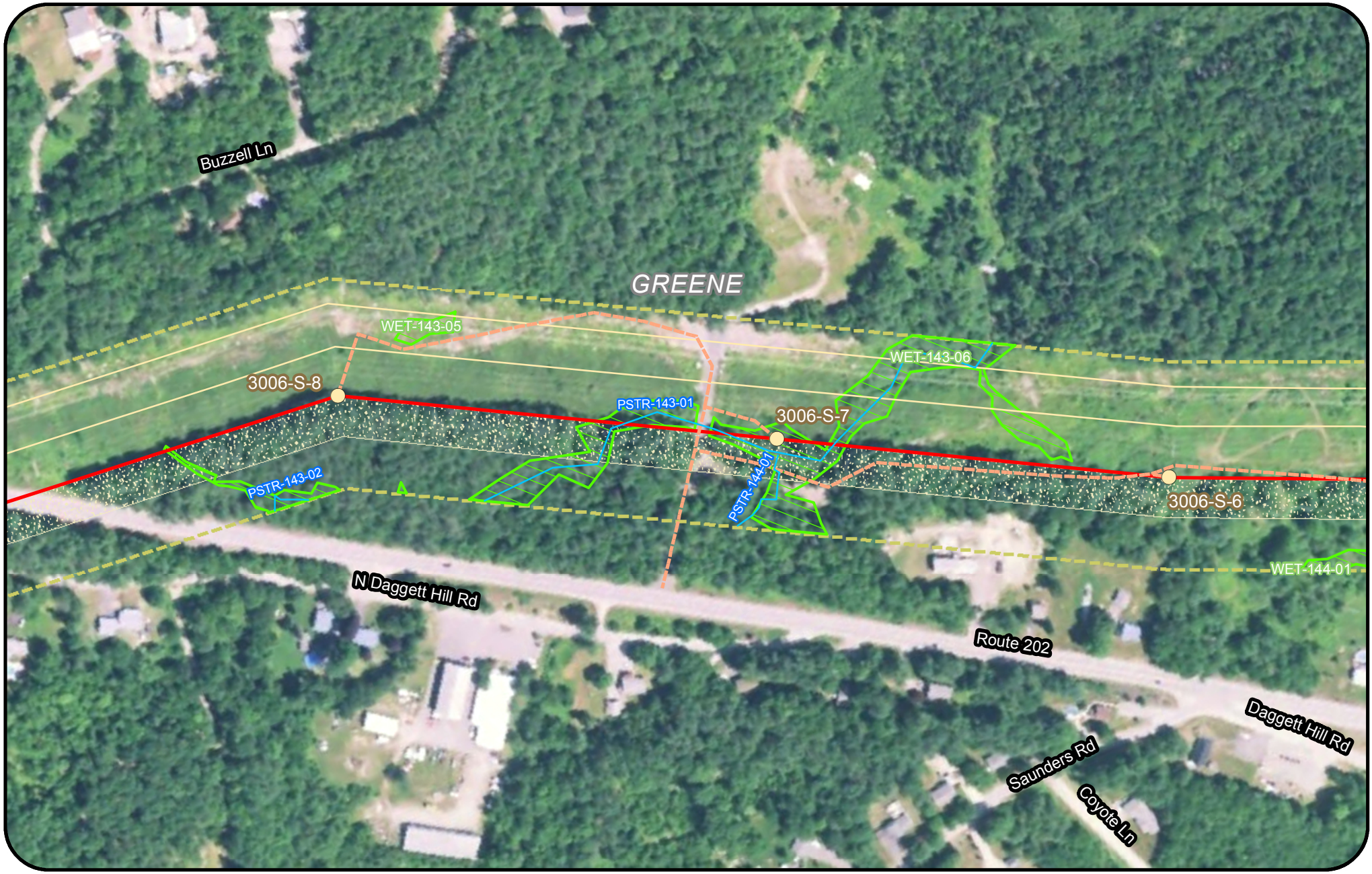

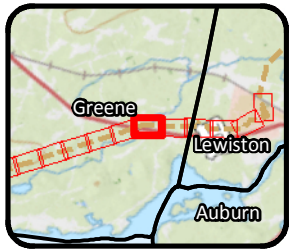

Legend

- Clearing Limits
- CMP Ownership / Easement Extent
- Town Boundary
- Project Centerline
- Existing Transmission Line
- Proposed Access Road
- Proposed Structure
- Existing Structure
- Existing Substation
- Proposed Converter Station
- Stream
- Wetland
- Rare Plant
- SVP/ PSVP
- ABA
- NVP
- T and E Species
- Bald Eagle Nest
- Deer Wintering Area (DWA)
- Tidal Waterfowl Wading Bird Habitat (TWWH)
- Waterfowl Wading Habitat (IWWH)
- SVP and PSVP Buffer (250')
- Substation Limit of Disturbance

New England Clean Energy Connect

Natural Resource Maps
Segment 3

250 Feet

CENTRAL MAINE POWER

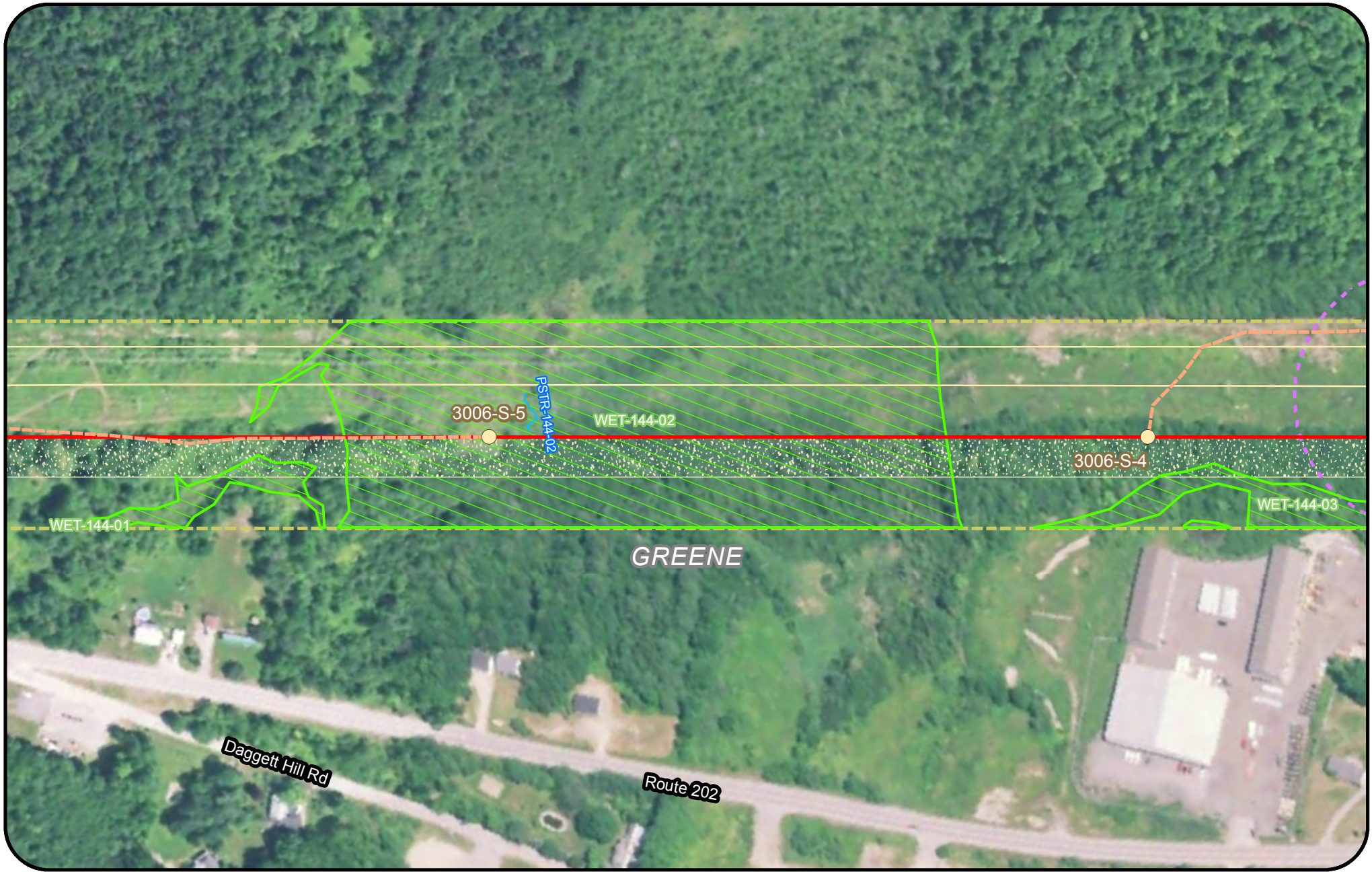

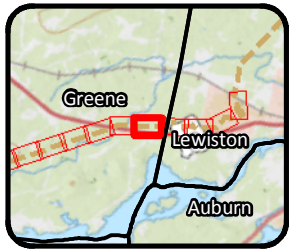

Legend

- Clearing Limits
- CMP Ownership / Easement Extent
- Town Boundary
- Project Centerline
- Existing Transmission Line
- Proposed Access Road
- Proposed Structure
- Existing Structure
- Existing Substation
- Proposed Converter Station
- Stream
- Wetland
- Rare Plant
- SVP/ PSVP
- ABA
- NVP
- T and E Species
- Bald Eagle Nest
- Deer Wintering Area (DWA)
- Tidal Waterfowl Wading Bird Habitat (TWWH)
- Waterfowl Wading Habitat (IWWH)
- SVP and PSVP Buffer (250')
- Substation Limit of Disturbance

New England Clean Energy Connect

Natural Resource Maps
Segment 3

250 Feet

CENTRAL MAINE POWER

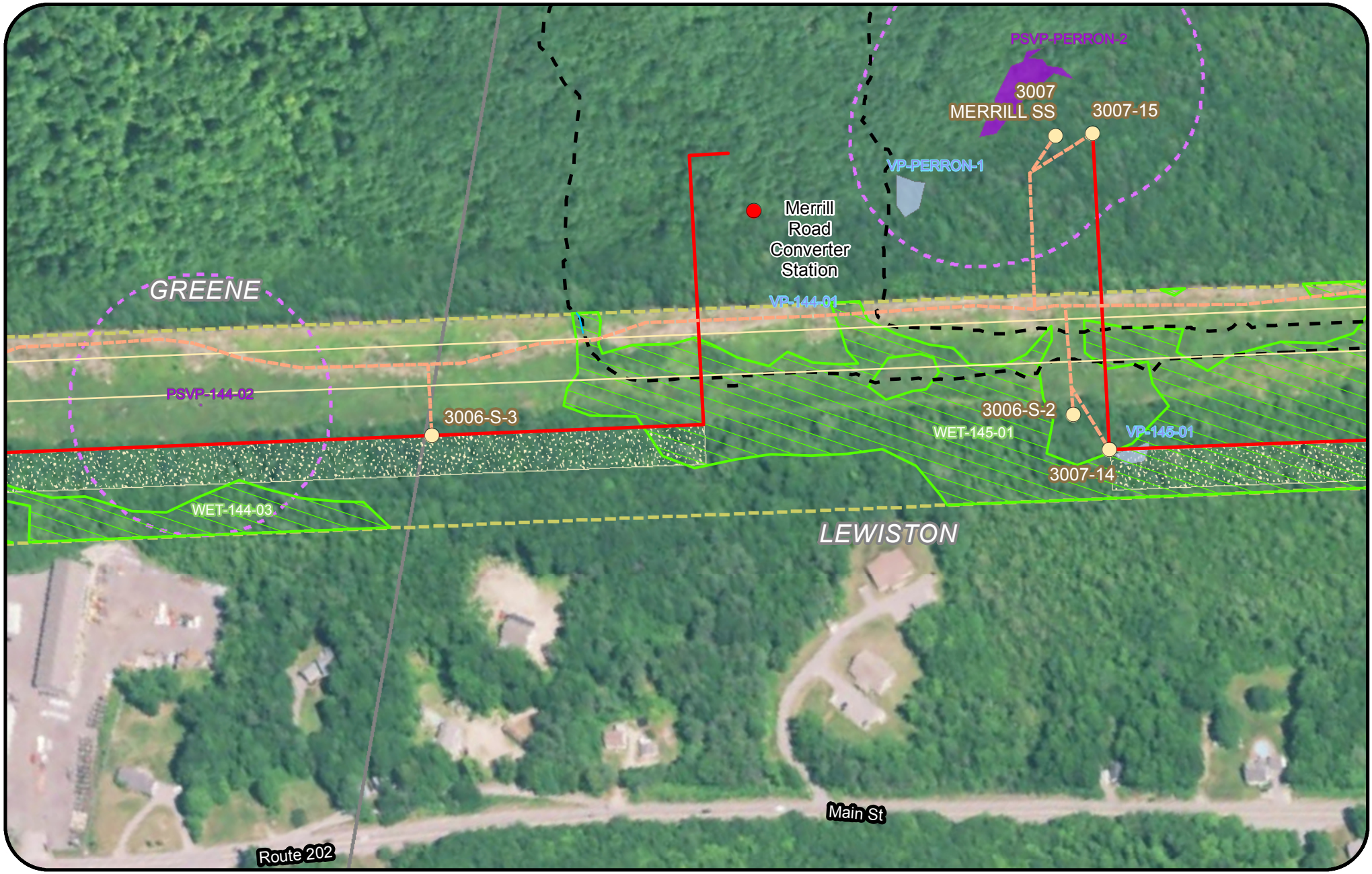



Legend

- Clearing Limits
- CMP Ownership / Easement Extent
- Town Boundary
- Project Centerline
- Existing Transmission Line
- Proposed Access Road
- Proposed Structure
- Existing Structure
- Existing Substation
- Proposed Converter Station
- Stream
- Wetland
- Rare Plant
- SVP/ PSVP
- ABA
- NVP
- T and E Species
- Bald Eagle Nest
- Deer Wintering Area (DWA)
- Tidal Waterfowl Wading Bird Habitat (TWWH)
- Waterfowl Wading Habitat (IWWH)
- SVP and PSVP Buffer (250')
- Substation Limit of Disturbance

New England Clean Energy Connect

Natural Resource Maps

Segment 3

250 Feet

CENTRAL MAINE POWER

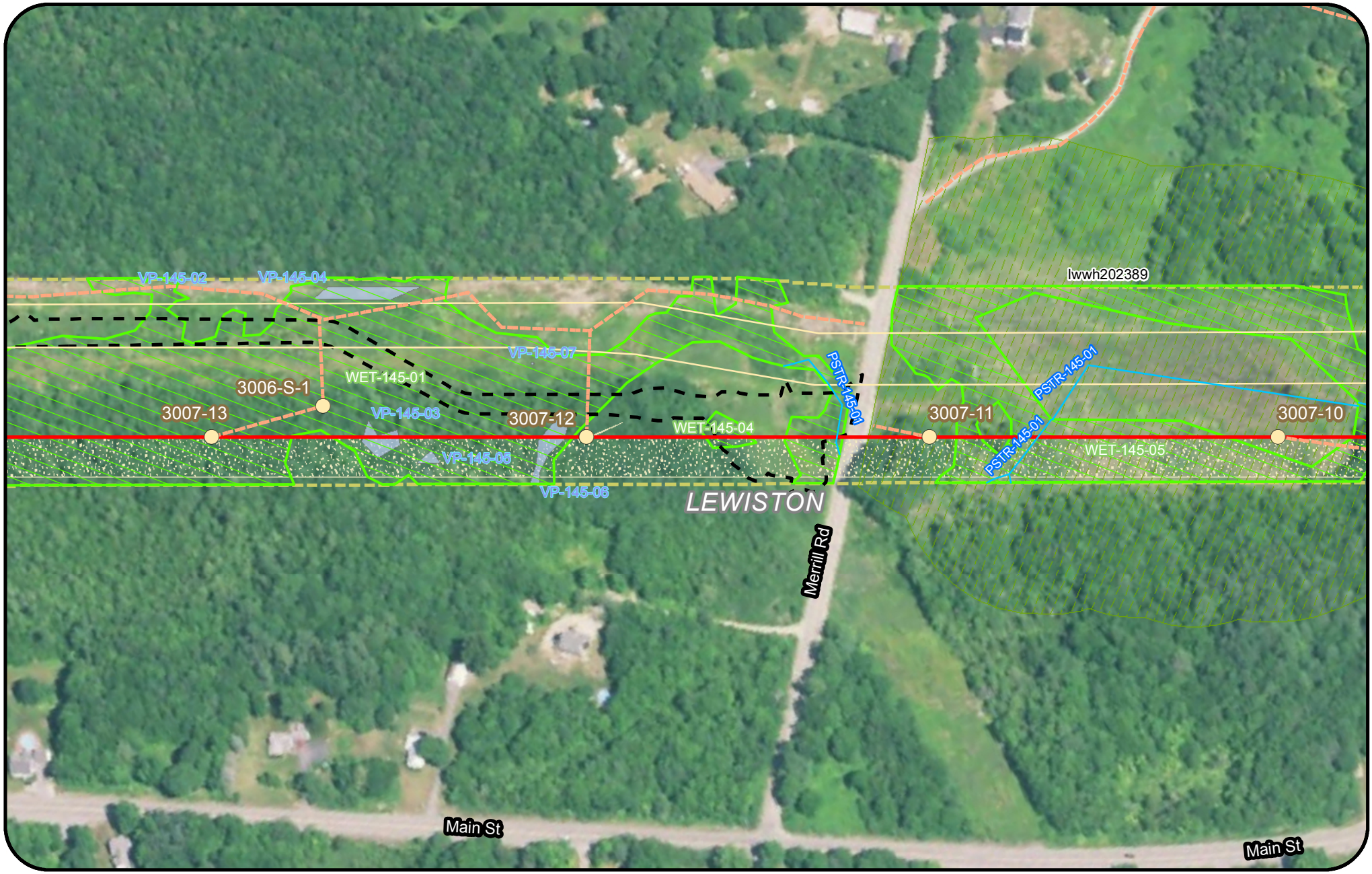



Legend

- Clearing Limits
- CMP Ownership / Easement Extent
- Town Boundary
- Project Centerline
- Existing Transmission Line
- Proposed Access Road
- Proposed Structure
- Existing Structure
- Existing Substation
- Proposed Converter Station
- Stream
- Wetland
- Rare Plant
- SVP/ PSVP
- ABA
- NVP
- T and E Species
- Bald Eagle Nest
- Deer Wintering Area (DWA)
- Tidal Waterfowl Wading Bird Habitat (TWWH)
- Waterfowl Wading Habitat (IWWH)
- SVP and PSVP Buffer (250')
- Substation Limit of Disturbance

New England Clean Energy Connect

Natural Resource Maps
Segment 3

250 Feet

CENTRAL MAINE POWER

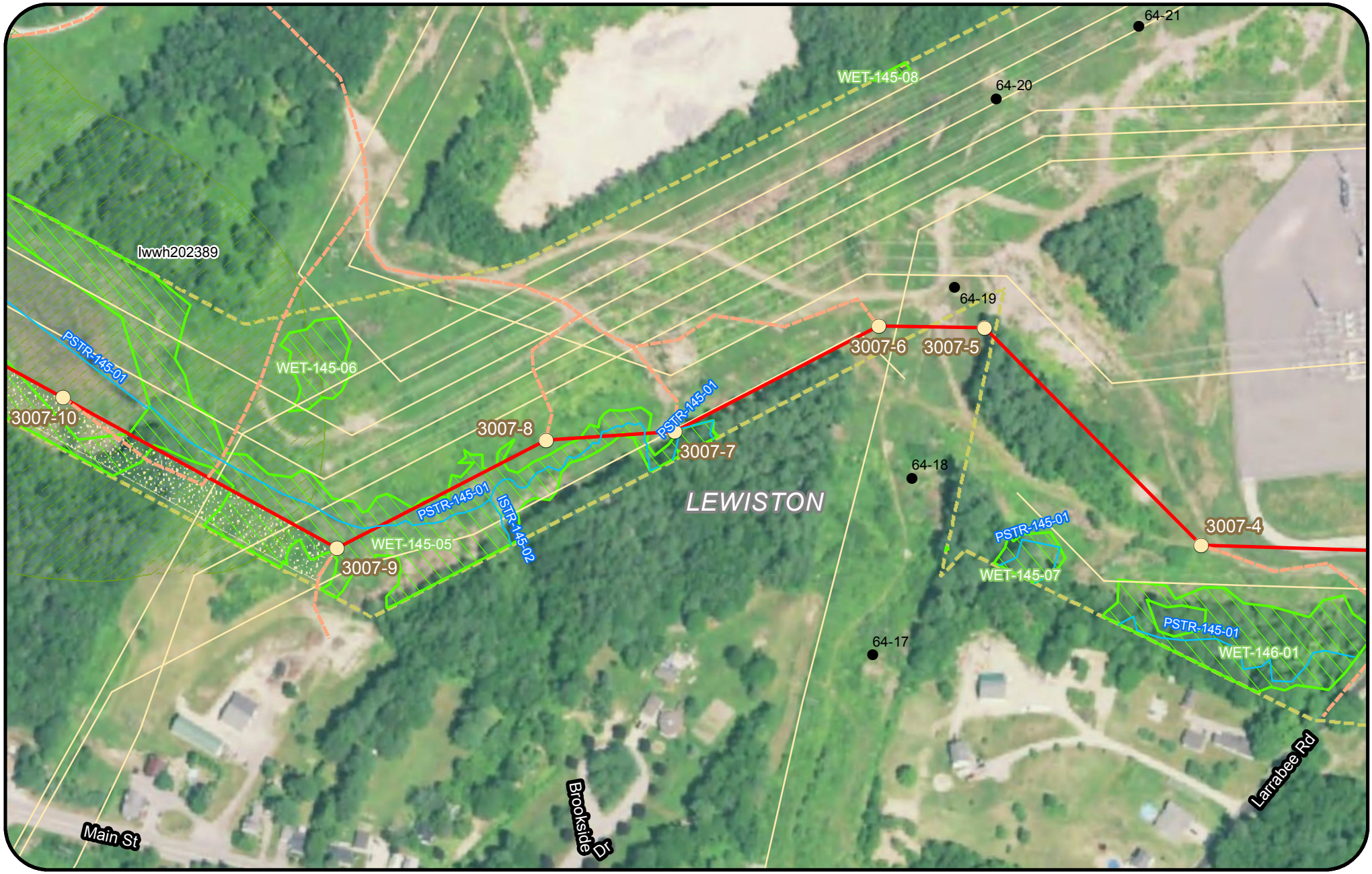



Legend

- Clearing Limits
- CMP Ownership / Easement Extent
- Town Boundary
- Project Centerline
- Existing Transmission Line
- Proposed Access Road
- Proposed Structure
- Existing Structure
- Existing Substation
- Proposed Converter Station
- Stream
- Wetland
- Rare Plant
- SVP/ PSVP
- ABA
- NVP
- T and E Species
- Bald Eagle Nest
- Deer Wintering Area (DWA)
- Tidal Waterfowl Wading Bird Habitat (TWWH)
- Waterfowl Wading Habitat (IWWH)
- SVP and PSVP Buffer (250')
- Substation Limit of Disturbance

New England Clean Energy Connect

Natural Resource Maps

Segment 3

250 Feet

CENTRAL MAINE POWER



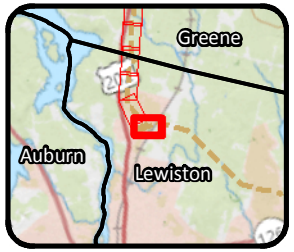

Legend

- Clearing Limits
- CMP Ownership / Easement Extent
- Town Boundary
- Project Centerline
- Existing Transmission Line
- Proposed Access Road
- Proposed Structure
- Existing Structure
- Existing Substation
- Proposed Converter Station
- Stream
- Wetland
- Rare Plant
- SVP/ PSVP
- ABA
- NVP
- T and E Species
- Bald Eagle Nest
- Deer Wintering Area (DWA)
- Tidal Waterfowl Wading Bird Habitat (TWWH)
- Waterfowl Wading Habitat (IWWH)
- SVP and PSVP Buffer (250')
- Substation Limit of Disturbance

New England Clean Energy Connect

Natural Resource Maps
Segment 3

250 Feet

CENTRAL MAINE POWER