

**QUARTER 2, 2025**  
**SPRAGUE OPERATING RESOURCES LLC**  
**TERMINAL IN SEARSPORT MAINE**

Prepared For:

**Sprague Operating Resources LLC**  
185 International Drive,  
Portsmouth, NH 03801

Facility:

**Sprague Operating Resources LLC**  
70 Trundy Road,  
Searsport, ME 04974

Prepared By:

**Montrose Air Quality Services LLC**  
45 Route 46 East, Suite 601  
Pine Brook, NJ 07058

**Report Number: 047AA-027966-RT-976**

**Date: August 12, 2025**

## SPRAGUE SEARSPORT MAINE TERMINAL FENCELINE MONITORING - SUMMARY

Flags:	ND	The analyte was not present above the Method Detection Limit									
	J	Estimated Value - The analyte was detected between the Method Detection Limit and Reporting Limit									
	P	Field duplicate(s) exceed 30%RPD									
	Pc	Field duplicate(s) exceed 30%RPD. Concentrations of both samples in duplicate are near the reporting limit									
	B	Compound present in field blank(s) greater than 1/3 the compliance limit or measured target analyte									
Sample Code	Tube ID	Benzene		Ethylbenzene		m-/p-Xylene		o-Xylene		Toluene	
		(ug/m <sup>3</sup> )	Flag	(ug/m <sup>3</sup> )	Flag	(ug/m <sup>3</sup> )	Flag	(ug/m <sup>3</sup> )	Flag	(ug/m <sup>3</sup> )	Flag
SPRSEA-1-S-20250320	C57575	0.776		0.996	B,P	4.95	B,P	2.18	B,P	2.49	B,P
SPRSEA-2-S-20250320	B43306	0.74		0.834	B,P	3.23	B,P	1.53	B,P	2.06	B,P
SPRSEA-3-S-20250320	B49589	0.792		0.805	B,P	3.62	B,P	1.64	B,P	1.96	B,P
SPRSEA-4-S-20250320	C60235	0.623		0.281	ND,B,P	0.912	B,P	0.361	J,B,P	0.979	B,P
SPRSEA-5-S-20250320	B46331	0.678		0.755	B,P	3.73	B,P	1.73	B,P	1.76	B,P
SPRSEA-6-S-20250320	B15703	0.816		1.01	B,P	4.08	B,P	1.87	B,P	1.97	B,P
SPRSEA-7-S-20250320	B37511	0.601		1.01	B,P	3.99	B,P	1.85	B,P	1.69	B,P
SPRSEA-8-S-20250320	B43592	0.67		0.789	B,P	3.43	B,P	1.63	B,P	1.63	B,P
SPRSEA-8-D-20250320	C39265	0.644		0.281	ND,B,P	0.732	B,P	0.305	J,B,P	0.803	B,P
SPRSEA-8-B-20250320	B12069	0.229	J	0.281	ND,P	0.281	ND,P	0.281	ND,P	0.619	P
SPRSEA-9-S-20250320	C57531	0.867		0.94	B,P	4.08	B,P	1.93	B,P	2.21	B,P
SPRSEA-10-S-20250320	C43934	1.38		1.42	B,P	5.42	B,P	2.33	B,P	5.02	B,P
SPRSEA-11-S-20250320	B15059	1.25		0.657	B,P	2.18	B,P	0.914	B,P	3.54	B,P
SPRSEA-12-S-20250320	C57780	1.17		0.815	B,P	2.76	B,P	1.17	B,P	4.27	B,P
SPRSEA-12-D-20250320	C32858	1.14		1.32	B,P	4.33	B,P	1.98	B,P	4.89	B,P
SPRSEA-12-B-20250320	B15216	0.517		1.93	P	8	P	2.89	P	3.74	P
SPRSEA-1-S-20250403	B31688	0.549		0.329	J	1.01		0.398	J	1.49	
SPRSEA-2-S-20250403	B50943	0.667		0.581		1.44		0.596		2.01	
SPRSEA-3-S-20250403	B42752	0.546		0.384	J	1.01		0.407	J	1.57	
SPRSEA-4-S-20250403	B27948	0.573		0.308	J	0.874		0.359	J	1.45	
SPRSEA-5-S-20250403	B17449	0.582		0.341	J	1.03		0.403	J	1.44	
SPRSEA-6-S-20250403	B45092	0.607		0.307	J	0.926		0.341	J	1.34	
SPRSEA-7-S-20250403	B20972	0.525		0.401	J	0.903		0.411	J	1.52	
SPRSEA-8-S-20250403	B50952	0.533		0.454	J	0.959		0.424	J	1.41	
SPRSEA-8-D-20250403	C24279	0.543		0.347	J	0.946		0.392	J	1.32	
SPRSEA-8-B-20250403	C01498	0.192	ND	0.279	ND	0.279	ND	0.279	ND	0.247	ND

**SPRAGUE SEARSPORT MAINE TERMINAL FENCELINE MONITORING - SUMMARY**

Flags:	ND	The analyte was not present above the Method Detection Limit									
	J	Estimated Value - The analyte was detected between the Method Detection Limit and Reporting Limit									
	P	Field duplicate(s) exceed 30%RPD									
	Pc	Field duplicate(s) exceed 30%RPD. Concentrations of both samples in duplicate are near the reporting limit									
	B	Compound present in field blank(s) greater than 1/3 the compliance limit or measured target analyte									
Sample Code	Tube ID	Benzene		Ethylbenzene		m-/p-Xylene		o-Xylene		Toluene	
		(ug/m <sup>3</sup> )	Flag	(ug/m <sup>3</sup> )	Flag	(ug/m <sup>3</sup> )	Flag	(ug/m <sup>3</sup> )	Flag	(ug/m <sup>3</sup> )	Flag
SPRSEA-9-S-20250403	C01752	0.635		0.309	J	0.852		0.34	J	1.46	
SPRSEA-10-S-20250403	B12102	1		0.787		1.9		0.809		3.47	
SPRSEA-11-S-20250403	C38890	0.925		0.927		2.59		1.05		4.22	
SPRSEA-12-S-20250403	B27285	0.773		0.758		1.65		0.696		2.94	
SPRSEA-12-D-20250403	B29992	0.868		0.763		1.61		0.646		2.82	
SPRSEA-12-B-20250403	C36911	0.192	ND	0.279	ND	0.279	ND	0.279	ND	0.247	ND
SPRSEA-1-S-20250417	C57142	0.477		0.282	J	0.905		0.432	J	1.01	
SPRSEA-2-S-20250417	C34192	0.416		0.277	ND	0.4	J	0.277	ND	0.91	
SPRSEA-3-S-20250417	B14182	0.56		0.277	ND	0.322	J	0.277	ND	0.59	
SPRSEA-4-S-20250417	B46938	0.505		0.277	ND	0.443	J	0.277	ND	0.688	
SPRSEA-5-S-20250417	B48626	0.514		0.277	ND	0.277	ND	0.277	ND	0.54	
SPRSEA-6-S-20250417	B20848	0.469		0.29	J	0.539	J	0.277	ND	1.12	
SPRSEA-7-S-20250417	C32989	0.33	J	0.277	ND	0.427	J	0.277	ND	0.51	J
SPRSEA-8-S-20250417	C32905	0.407		0.315	J	0.497	J	0.277	ND	0.934	
SPRSEA-8-D-20250417	B17519	0.472		0.336	J	0.588		0.284	J	0.935	
SPRSEA-8-B-20250417	B42371	0.19	ND	0.277	ND	0.277	ND	0.277	ND	0.245	ND
SPRSEA-9-S-20250417	C40121	0.549		0.432	J	1.02		0.451	J	1.53	
SPRSEA-10-S-20250417	B34975	1.13		0.983		2.82		1.25		4.47	
SPRSEA-11-S-20250417	C55777	0.759		0.671		2.25		0.949		3.29	
SPRSEA-12-S-20250417	B16378	0.708		0.878		2		0.884		2.83	
SPRSEA-12-D-20250417	B44964	0.727		0.795		1.95		0.835		2.7	
SPRSEA-12-B-20250417	B16963	0.19	ND	0.277	ND	0.277	ND	0.277	ND	0.531	
SPRSEA-1-S-20250501	B16385	0.528		0.677		1.58		0.751		2.21	
SPRSEA-2-S-20250501	B28171	0.662		0.522	J	1.36		0.641		1.93	
SPRSEA-3-S-20250501	C00677	0.625		0.587		1.82		0.828		1.64	
SPRSEA-4-S-20250501	C01864	0.564		0.519	J	1.9		0.837		1.42	

## SPRAGUE SEARSPORT MAINE TERMINAL FENCELINE MONITORING - SUMMARY

Flags:	ND	The analyte was not present above the Method Detection Limit									
	J	Estimated Value - The analyte was detected between the Method Detection Limit and Reporting Limit									
	P	Field duplicate(s) exceed 30%RPD									
	Pc	Field duplicate(s) exceed 30%RPD. Concentrations of both samples in duplicate are near the reporting limit									
	B	Compound present in field blank(s) greater than 1/3 the compliance limit or measured target analyte									
Sample Code	Tube ID	Benzene		Ethylbenzene		m-/p-Xylene		o-Xylene		Toluene	
		(ug/m <sup>3</sup> )	Flag	(ug/m <sup>3</sup> )	Flag	(ug/m <sup>3</sup> )	Flag	(ug/m <sup>3</sup> )	Flag	(ug/m <sup>3</sup> )	Flag
SPRSEA-5-S-20250501	C40133	0.468		0.439	J	1.63		0.723		1.38	
SPRSEA-6-S-20250501	C34301	0.509		0.493	J	1.61		0.714		1.34	
SPRSEA-6-D-20250501	B16381	0.508		0.525	J	1.27		0.602		1.67	
SPRSEA-6-B-20250501	B14916	0.19	ND	0.276	ND	0.276	ND	0.276	ND	0.244	ND
SPRSEA-7-S-20250501	B43581	0.513		0.361	J	1.11		0.531	J	1.14	
SPRSEA-8-S-20250501	C36947	0.523		0.448	J	1.33		0.613		1.35	
SPRSEA-9-S-20250501	B29371	0.694		0.851		2.12		0.939		2.71	
SPRSEA-10-S-20250501	B49622	1.54		1.46		4.58		1.97		6.99	
SPRSEA-11-S-20250501	B46869	0.985		1.07		3.01		1.26		3.95	
SPRSEA-12-S-20250501	C17191	0.758		0.492	J	1.29		0.552	J	2.03	
SPRSEA-12-D-20250501	C00809	0.733		0.491	J	1.25		0.533	J	2.05	
SPRSEA-12-B-20250501	C01850	0.19	ND	0.276	ND	0.276	ND	0.276	ND	0.244	ND
SPRSEA-1-S-20250515	C61703	0.39		0.441	J,Pc	1.91	P	0.794	Pc	1.05	P
SPRSEA-2-S-20250515	C00785	0.361	J	0.533	J,Pc	1.48	P	0.552	J,Pc	0.875	P
SPRSEA-3-S-20250515	B49576	0.451		0.638	Pc	1.94	P	0.699	Pc	1.22	P
SPRSEA-4-S-20250515	B52852	0.398		0.522	J,Pc	1.66	P	0.599	Pc	0.859	P
SPRSEA-5-S-20250515	C36957	0.305	J	0.609	Pc	1.58	P	0.544	J,Pc	0.938	P
SPRSEA-6-S-20250515	B53299	0.338	J	0.405	J,Pc	1.51	P	0.592	Pc	1.09	P
SPRSEA-6-D-20250515	C01448	0.368	J	0.288	J,Pc	0.862	P	0.328	J,Pc	0.743	P
SPRSEA-6-B-20250515	C57145	0.189	ND	0.275	ND,Pc	0.275	ND,P	0.275	ND,Pc	0.244	ND,P
SPRSEA-7-S-20250515	C35772	0.416		0.299	J,Pc	0.799	P	0.319	J,Pc	0.548	P
SPRSEA-8-S-20250515	C43593	0.302	J	0.275	ND,Pc	0.715	P	0.305	J,Pc	0.519	J,P
SPRSEA-9-S-20250515	C55371	0.418		0.528	J,Pc	2.27	P	0.934	Pc	1.43	P
SPRSEA-10-S-20250515	C55373	0.958		0.897	Pc	3.26	P	1.24	Pc	3.63	P
SPRSEA-11-S-20250515	C43577	0.647		0.773	Pc	3.09	P	1.22	Pc	2.52	P
SPRSEA-12-S-20250515	B47780	0.758		0.388	J,Pc	1.2	P	0.498	J,Pc	1.95	P

## SPRAGUE SEARSPORT MAINE TERMINAL FENCELINE MONITORING - SUMMARY

Flags:	ND	The analyte was not present above the Method Detection Limit									
	J	Estimated Value - The analyte was detected between the Method Detection Limit and Reporting Limit									
	P	Field duplicate(s) exceed 30%RPD									
	Pc	Field duplicate(s) exceed 30%RPD. Concentrations of both samples in duplicate are near the reporting limit									
	B	Compound present in field blank(s) greater than 1/3 the compliance limit or measured target analyte									
Sample Code	Tube ID	Benzene		Ethylbenzene		m-/p-Xylene		o-Xylene		Toluene	
		(ug/m <sup>3</sup> )	Flag	(ug/m <sup>3</sup> )	Flag	(ug/m <sup>3</sup> )	Flag	(ug/m <sup>3</sup> )	Flag	(ug/m <sup>3</sup> )	Flag
SPRSEA-12-D-20250515	C55532	0.644		0.414	J,Pc	1.33	P	0.498	J,Pc	2	P
SPRSEA-12-B-20250515	C43688	0.189	ND	0.275	ND,Pc	0.275	ND,P	0.275	ND,Pc	0.244	ND,P
SPRSEA-1-S-20250529	C00595	0.677		0.409	J	0.976	Pc	0.331	J	1.27	
SPRSEA-2-S-20250529	B38362	0.67		0.454	J	1.13	Pc	0.408	J	1.3	
SPRSEA-3-S-20250529	C55558	0.609		0.416	J	1.15	Pc	0.422	J	1.12	
SPRSEA-4-S-20250529	C01979	0.612		0.446	J	1.05	Pc	0.401	J	1.07	
SPRSEA-5-S-20250529	B46877	0.695		0.496	J	1.12	Pc	0.433	J	1.35	
SPRSEA-6-S-20250529	C32906	0.747		0.408	J	0.94	Pc	0.345	J	1.19	
SPRSEA-6-D-20250529	C37501	0.585		0.366	J	0.606	Pc	0.273	ND	0.99	
SPRSEA-6-B-20250529	B20105	0.187	ND	0.273	ND	0.273	ND,Pc	0.273	ND	0.241	ND
SPRSEA-7-S-20250529	C61610	0.594		0.273	ND	0.599	Pc	0.273	ND	0.872	
SPRSEA-8-S-20250529	B15750	0.721		0.319	J	0.55	Pc	0.273	ND	1.2	
SPRSEA-9-S-20250529	B15017	0.939		0.598		1.43	Pc	0.516	J	2.19	
SPRSEA-10-S-20250529	C01410	1.51		1.27		3.13	Pc	1.2		4.85	
SPRSEA-11-S-20250529	B11644	1.39		0.974		2.45	Pc	0.933		3.69	
SPRSEA-12-S-20250529	C55287	0.948		0.639		2.12	Pc	0.726		2.74	
SPRSEA-12-D-20250529	C16070	1.04		0.657		1.7	Pc	0.64		2.64	
SPRSEA-12-B-20250529	B46329	0.188	ND	0.273	ND	0.273	ND,Pc	0.273	ND	0.242	ND
SPRSEA-1-S-20250612	C43211	0.409		0.273	ND,Pc	0.364	J,P	0.273	ND,Pc	0.669	P
SPRSEA-2-S-20250612	C37491	0.471		0.273	ND,Pc	0.444	J,P	0.273	ND,Pc	0.776	P
SPRSEA-3-S-20250612	C39135	0.435		0.273	ND,Pc	0.637	P	0.273	ND,Pc	0.943	P
SPRSEA-4-S-20250612	B53223	0.434		0.273	ND,Pc	0.459	J,P	0.273	ND,Pc	0.733	P
SPRSEA-5-S-20250612	B15576	0.581		0.273	ND,Pc	0.463	J,P	0.273	ND,Pc	0.817	P
SPRSEA-6-S-20250612	C57418	0.636		0.399	J,Pc	1.33	P	0.502	J,Pc	2.26	P
SPRSEA-6-D-20250612	B18431	0.497		0.376	J,Pc	0.698	P	0.294	J,Pc	0.888	P
SPRSEA-6-B-20250612	C00765	0.187	ND	0.273	ND,Pc	0.273	ND,P	0.273	ND,Pc	0.241	ND,P

## SPRAGUE SEARSPORT MAINE TERMINAL FENCELINE MONITORING - SUMMARY

Flags:	ND	The analyte was not present above the Method Detection Limit									
	J	Estimated Value - The analyte was detected between the Method Detection Limit and Reporting Limit									
	P	Field duplicate(s) exceed 30%RPD									
	Pc	Field duplicate(s) exceed 30%RPD. Concentrations of both samples in duplicate are near the reporting limit									
	B	Compound present in field blank(s) greater than 1/3 the compliance limit or measured target analyte									
Sample Code	Tube ID	Benzene		Ethylbenzene		m-/p-Xylene		o-Xylene		Toluene	
		(ug/m <sup>3</sup> )	Flag	(ug/m <sup>3</sup> )	Flag	(ug/m <sup>3</sup> )	Flag	(ug/m <sup>3</sup> )	Flag	(ug/m <sup>3</sup> )	Flag
SPRSEA-7-S-20250612	C60210	0.415		0.273	ND,Pc	0.604	P	0.273	ND,Pc	0.691	P
SPRSEA-8-S-20250612	C57490	0.383		0.273	ND,Pc	0.636	P	0.273	ND,Pc	0.76	P
SPRSEA-9-S-20250612	B31347	0.979		0.524	J,Pc	1.12	P	0.482	J,Pc	2.36	P
SPRSEA-10-S-20250612	B17555	2.18		1.56	Pc	4.1	P	1.62	Pc	8.44	P
SPRSEA-11-S-20250612	C33264	1.04		0.924	Pc	2.16	P	0.855	Pc	3.63	P
SPRSEA-12-S-20250612	C43374	0.752		0.401	J,Pc	1.17	P	0.461	J,Pc	2.22	P
SPRSEA-12-D-20250612	B49651	0.841		0.612	Pc	1.43	P	0.579	Pc	2.56	P
SPRSEA-12-B-20250612	C20419	0.214	J	0.273	ND,Pc	0.273	ND,P	0.273	ND,Pc	0.246	J,P
Quarter 2, 2025 Maximum		2.18		1.56		5.42		2.33		8.44	
Quarter 2, 2025 Average		0.69		0.57		1.72		0.74		1.95	
Rolling Annual Maximum <sup>1</sup>		3.06		27.40		119.00		35.70		12.70	
Rolling Annual Average <sup>2</sup>		-		-		-		-		-	

<sup>1</sup> Rolling Annual Maximum based on Quarter 4, 2024, Quarter 1, 2025, and Quarter 2, 2025 data only.

<sup>2</sup> Rolling Annual Average will be populated when four quarters of data have been collected.

## SPRAGUE SEARSPORT MAINE TERMINAL FENCELINE MONITORING

SAMPLE ID	SAMPLE LOC.	COMPOUND NAME	SAMPLE TYPE	RESULT 3	RESULT UNITS3	MDL3	MDL UNITS3	LAB FLAGS	DETECT FLAG	SAMPLE START DATE	SAMPLE START TIME	SAMPLE END DATE	SAMPLE END TIME
SPRSEA-1-S-20250320	1	Benzene	Sample	0.776	ug/m3	0.193	ug/m3		Y	3/20/2025	12:00	4/3/2025	12:15
SPRSEA-1-S-20250320	1	Ethylbenzene	Sample	0.996	ug/m3	0.281	ug/m3	B,P	Y	3/20/2025	12:00	4/3/2025	12:15
SPRSEA-1-S-20250320	1	m-/p-Xylenes	Sample	4.95	ug/m3	0.281	ug/m3	B,P	Y	3/20/2025	12:00	4/3/2025	12:15
SPRSEA-1-S-20250320	1	o-Xylene	Sample	2.18	ug/m3	0.281	ug/m3	B,P	Y	3/20/2025	12:00	4/3/2025	12:15
SPRSEA-1-S-20250320	1	Toluene	Sample	2.49	ug/m3	0.248	ug/m3	B,P	Y	3/20/2025	12:00	4/3/2025	12:15
SPRSEA-2-S-20250320	2	Benzene	Sample	0.74	ug/m3	0.193	ug/m3		Y	3/20/2025	11:50	4/3/2025	12:05
SPRSEA-2-S-20250320	2	Ethylbenzene	Sample	0.834	ug/m3	0.281	ug/m3	B,P	Y	3/20/2025	11:50	4/3/2025	12:05
SPRSEA-2-S-20250320	2	m-/p-Xylenes	Sample	3.23	ug/m3	0.281	ug/m3	B,P	Y	3/20/2025	11:50	4/3/2025	12:05
SPRSEA-2-S-20250320	2	o-Xylene	Sample	1.53	ug/m3	0.281	ug/m3	B,P	Y	3/20/2025	11:50	4/3/2025	12:05
SPRSEA-2-S-20250320	2	Toluene	Sample	2.06	ug/m3	0.248	ug/m3	B,P	Y	3/20/2025	11:50	4/3/2025	12:05
SPRSEA-3-S-20250320	3	Benzene	Sample	0.792	ug/m3	0.193	ug/m3		Y	3/20/2025	11:35	4/3/2025	11:55
SPRSEA-3-S-20250320	3	Ethylbenzene	Sample	0.805	ug/m3	0.281	ug/m3	B,P	Y	3/20/2025	11:35	4/3/2025	11:55
SPRSEA-3-S-20250320	3	m-/p-Xylenes	Sample	3.62	ug/m3	0.281	ug/m3	B,P	Y	3/20/2025	11:35	4/3/2025	11:55
SPRSEA-3-S-20250320	3	o-Xylene	Sample	1.64	ug/m3	0.281	ug/m3	B,P	Y	3/20/2025	11:35	4/3/2025	11:55
SPRSEA-3-S-20250320	3	Toluene	Sample	1.96	ug/m3	0.248	ug/m3	B,P	Y	3/20/2025	11:35	4/3/2025	11:55
SPRSEA-4-S-20250320	4	Benzene	Sample	0.623	ug/m3	0.193	ug/m3		Y	3/20/2025	11:25	4/3/2025	11:45
SPRSEA-4-S-20250320	4	Ethylbenzene	Sample	<0.281	ug/m3	0.281	ug/m3	ND,B,P	N	3/20/2025	11:25	4/3/2025	11:45
SPRSEA-4-S-20250320	4	m-/p-Xylenes	Sample	0.912	ug/m3	0.281	ug/m3	B,P	Y	3/20/2025	11:25	4/3/2025	11:45
SPRSEA-4-S-20250320	4	o-Xylene	Sample	0.361	ug/m3	0.281	ug/m3	J,B,P	Y	3/20/2025	11:25	4/3/2025	11:45
SPRSEA-4-S-20250320	4	Toluene	Sample	0.979	ug/m3	0.248	ug/m3	B,P	Y	3/20/2025	11:25	4/3/2025	11:45
SPRSEA-5-S-20250320	5	Benzene	Sample	0.678	ug/m3	0.193	ug/m3		Y	3/20/2025	12:40	4/3/2025	12:50
SPRSEA-5-S-20250320	5	Ethylbenzene	Sample	0.755	ug/m3	0.281	ug/m3	B,P	Y	3/20/2025	12:40	4/3/2025	12:50
SPRSEA-5-S-20250320	5	m-/p-Xylenes	Sample	3.73	ug/m3	0.281	ug/m3	B,P	Y	3/20/2025	12:40	4/3/2025	12:50
SPRSEA-5-S-20250320	5	o-Xylene	Sample	1.73	ug/m3	0.281	ug/m3	B,P	Y	3/20/2025	12:40	4/3/2025	12:50
SPRSEA-5-S-20250320	5	Toluene	Sample	1.76	ug/m3	0.248	ug/m3	B,P	Y	3/20/2025	12:40	4/3/2025	12:50
SPRSEA-6-S-20250320	6	Benzene	Sample	0.816	ug/m3	0.193	ug/m3		Y	3/20/2025	12:50	4/3/2025	13:00
SPRSEA-6-S-20250320	6	Ethylbenzene	Sample	1.01	ug/m3	0.281	ug/m3	B,P	Y	3/20/2025	12:50	4/3/2025	13:00
SPRSEA-6-S-20250320	6	m-/p-Xylenes	Sample	4.08	ug/m3	0.281	ug/m3	B,P	Y	3/20/2025	12:50	4/3/2025	13:00
SPRSEA-6-S-20250320	6	o-Xylene	Sample	1.87	ug/m3	0.281	ug/m3	B,P	Y	3/20/2025	12:50	4/3/2025	13:00
SPRSEA-6-S-20250320	6	Toluene	Sample	1.97	ug/m3	0.248	ug/m3	B,P	Y	3/20/2025	12:50	4/3/2025	13:00
SPRSEA-7-S-20250320	7	Benzene	Sample	0.601	ug/m3	0.193	ug/m3		Y	3/20/2025	13:00	4/3/2025	13:10
SPRSEA-7-S-20250320	7	Ethylbenzene	Sample	1.01	ug/m3	0.281	ug/m3	B,P	Y	3/20/2025	13:00	4/3/2025	13:10

## SPRAGUE SEARSPORT MAINE TERMINAL FENCELINE MONITORING

SAMPLE ID	SAMPLE LOC.	COMPOUND NAME	SAMPLE TYPE	RESULT 3	RESULT UNITS3	MDL3	MDL UNITS3	LAB FLAGS	DETECT FLAG	SAMPLE START DATE	SAMPLE START TIME	SAMPLE END DATE	SAMPLE END TIME
SPRSEA-7-S-20250320	7	m-/p-Xylenes	Sample	3.99	ug/m3	0.281	ug/m3	B,P	Y	3/20/2025	13:00	4/3/2025	13:10
SPRSEA-7-S-20250320	7	o-Xylene	Sample	1.85	ug/m3	0.281	ug/m3	B,P	Y	3/20/2025	13:00	4/3/2025	13:10
SPRSEA-7-S-20250320	7	Toluene	Sample	1.69	ug/m3	0.248	ug/m3	B,P	Y	3/20/2025	13:00	4/3/2025	13:10
SPRSEA-8-S-20250320	8	Benzene	Sample	0.67	ug/m3	0.193	ug/m3		Y	3/20/2025	13:15	4/3/2025	13:20
SPRSEA-8-S-20250320	8	Ethylbenzene	Sample	0.789	ug/m3	0.281	ug/m3	B,P	Y	3/20/2025	13:15	4/3/2025	13:20
SPRSEA-8-S-20250320	8	m-/p-Xylenes	Sample	3.43	ug/m3	0.281	ug/m3	B,P	Y	3/20/2025	13:15	4/3/2025	13:20
SPRSEA-8-S-20250320	8	o-Xylene	Sample	1.63	ug/m3	0.281	ug/m3	B,P	Y	3/20/2025	13:15	4/3/2025	13:20
SPRSEA-8-S-20250320	8	Toluene	Sample	1.63	ug/m3	0.248	ug/m3	B,P	Y	3/20/2025	13:15	4/3/2025	13:20
SPRSEA-8-D-20250320	8	Benzene	Duplicate	0.644	ug/m3	0.193	ug/m3		Y	3/20/2025	13:15	4/3/2025	13:20
SPRSEA-8-D-20250320	8	Ethylbenzene	Duplicate	<0.281	ug/m3	0.281	ug/m3	ND,B,P	N	3/20/2025	13:15	4/3/2025	13:20
SPRSEA-8-D-20250320	8	m-/p-Xylenes	Duplicate	0.732	ug/m3	0.281	ug/m3	B,P	Y	3/20/2025	13:15	4/3/2025	13:20
SPRSEA-8-D-20250320	8	o-Xylene	Duplicate	0.305	ug/m3	0.281	ug/m3	J,B,P	Y	3/20/2025	13:15	4/3/2025	13:20
SPRSEA-8-D-20250320	8	Toluene	Duplicate	0.803	ug/m3	0.248	ug/m3	B,P	Y	3/20/2025	13:15	4/3/2025	13:20
SPRSEA-8-B-20250320	8	Benzene	Blank	0.229	ug/m3	0.193	ug/m3	J	Y	3/20/2025	13:15	4/3/2025	13:20
SPRSEA-8-B-20250320	8	Ethylbenzene	Blank	<0.281	ug/m3	0.281	ug/m3	ND,P	N	3/20/2025	13:15	4/3/2025	13:20
SPRSEA-8-B-20250320	8	m-/p-Xylenes	Blank	<0.281	ug/m3	0.281	ug/m3	ND,P	N	3/20/2025	13:15	4/3/2025	13:20
SPRSEA-8-B-20250320	8	o-Xylene	Blank	<0.281	ug/m3	0.281	ug/m3	ND,P	N	3/20/2025	13:15	4/3/2025	13:20
SPRSEA-8-B-20250320	8	Toluene	Blank	0.619	ug/m3	0.248	ug/m3	P	Y	3/20/2025	13:15	4/3/2025	13:20
SPRSEA-9-S-20250320	9	Benzene	Sample	0.867	ug/m3	0.193	ug/m3		Y	3/20/2025	13:25	4/3/2025	13:30
SPRSEA-9-S-20250320	9	Ethylbenzene	Sample	0.94	ug/m3	0.281	ug/m3	B,P	Y	3/20/2025	13:25	4/3/2025	13:30
SPRSEA-9-S-20250320	9	m-/p-Xylenes	Sample	4.08	ug/m3	0.281	ug/m3	B,P	Y	3/20/2025	13:25	4/3/2025	13:30
SPRSEA-9-S-20250320	9	o-Xylene	Sample	1.93	ug/m3	0.281	ug/m3	B,P	Y	3/20/2025	13:25	4/3/2025	13:30
SPRSEA-9-S-20250320	9	Toluene	Sample	2.21	ug/m3	0.248	ug/m3	B,P	Y	3/20/2025	13:25	4/3/2025	13:30
SPRSEA-10-S-20250320	10	Benzene	Sample	1.38	ug/m3	0.193	ug/m3		Y	3/20/2025	13:35	4/3/2025	13:40
SPRSEA-10-S-20250320	10	Ethylbenzene	Sample	1.42	ug/m3	0.281	ug/m3	B,P	Y	3/20/2025	13:35	4/3/2025	13:40
SPRSEA-10-S-20250320	10	m-/p-Xylenes	Sample	5.42	ug/m3	0.281	ug/m3	B,P	Y	3/20/2025	13:35	4/3/2025	13:40
SPRSEA-10-S-20250320	10	o-Xylene	Sample	2.33	ug/m3	0.281	ug/m3	B,P	Y	3/20/2025	13:35	4/3/2025	13:40
SPRSEA-10-S-20250320	10	Toluene	Sample	5.02	ug/m3	0.248	ug/m3	B,P	Y	3/20/2025	13:35	4/3/2025	13:40
SPRSEA-11-S-20250320	11	Benzene	Sample	1.25	ug/m3	0.193	ug/m3		Y	3/20/2025	12:25	4/3/2025	12:35
SPRSEA-11-S-20250320	11	Ethylbenzene	Sample	0.657	ug/m3	0.281	ug/m3	B,P	Y	3/20/2025	12:25	4/3/2025	12:35
SPRSEA-11-S-20250320	11	m-/p-Xylenes	Sample	2.18	ug/m3	0.281	ug/m3	B,P	Y	3/20/2025	12:25	4/3/2025	12:35

## SPRAGUE SEARSPORT MAINE TERMINAL FENCELINE MONITORING

SAMPLE ID	SAMPLE LOC.	COMPOUND NAME	SAMPLE TYPE	RESULT 3	RESULT UNITS3	MDL3	MDL UNITS3	LAB FLAGS	DETECT FLAG	SAMPLE START DATE	SAMPLE START TIME	SAMPLE END DATE	SAMPLE END TIME
SPRSEA-11-S-20250320	11	o-Xylene	Sample	0.914	ug/m3	0.281	ug/m3	B,P	Y	3/20/2025	12:25	4/3/2025	12:35
SPRSEA-11-S-20250320	11	Toluene	Sample	3.54	ug/m3	0.248	ug/m3	B,P	Y	3/20/2025	12:25	4/3/2025	12:35
SPRSEA-12-S-20250320	12	Benzene	Sample	1.17	ug/m3	0.193	ug/m3		Y	3/20/2025	12:15	4/3/2025	12:25
SPRSEA-12-S-20250320	12	Ethylbenzene	Sample	0.815	ug/m3	0.281	ug/m3	B,P	Y	3/20/2025	12:15	4/3/2025	12:25
SPRSEA-12-S-20250320	12	m-/p-Xylenes	Sample	2.76	ug/m3	0.281	ug/m3	B,P	Y	3/20/2025	12:15	4/3/2025	12:25
SPRSEA-12-S-20250320	12	o-Xylene	Sample	1.17	ug/m3	0.281	ug/m3	B,P	Y	3/20/2025	12:15	4/3/2025	12:25
SPRSEA-12-S-20250320	12	Toluene	Sample	4.27	ug/m3	0.248	ug/m3	B,P	Y	3/20/2025	12:15	4/3/2025	12:25
SPRSEA-12-D-20250320	12	Benzene	Duplicate	1.14	ug/m3	0.193	ug/m3		Y	3/20/2025	12:15	4/3/2025	12:25
SPRSEA-12-D-20250320	12	Ethylbenzene	Duplicate	1.32	ug/m3	0.281	ug/m3	B,P	Y	3/20/2025	12:15	4/3/2025	12:25
SPRSEA-12-D-20250320	12	m-/p-Xylenes	Duplicate	4.33	ug/m3	0.281	ug/m3	B,P	Y	3/20/2025	12:15	4/3/2025	12:25
SPRSEA-12-D-20250320	12	o-Xylene	Duplicate	1.98	ug/m3	0.281	ug/m3	B,P	Y	3/20/2025	12:15	4/3/2025	12:25
SPRSEA-12-D-20250320	12	Toluene	Duplicate	4.89	ug/m3	0.248	ug/m3	B,P	Y	3/20/2025	12:15	4/3/2025	12:25
SPRSEA-12-B-20250320	12	Benzene	Blank	0.517	ug/m3	0.193	ug/m3		Y	3/20/2025	12:15	4/3/2025	12:25
SPRSEA-12-B-20250320	12	Ethylbenzene	Blank	1.93	ug/m3	0.281	ug/m3	P	Y	3/20/2025	12:15	4/3/2025	12:25
SPRSEA-12-B-20250320	12	m-/p-Xylenes	Blank	8	ug/m3	0.281	ug/m3	P	Y	3/20/2025	12:15	4/3/2025	12:25
SPRSEA-12-B-20250320	12	o-Xylene	Blank	2.89	ug/m3	0.281	ug/m3	P	Y	3/20/2025	12:15	4/3/2025	12:25
SPRSEA-12-B-20250320	12	Toluene	Blank	3.74	ug/m3	0.248	ug/m3	P	Y	3/20/2025	12:15	4/3/2025	12:25
SPRSEA-1-S-20250403	1	Benzene	Sample	0.549	ug/m3	0.192	ug/m3		Y	4/3/2025	12:15	4/17/2025	12:30
SPRSEA-1-S-20250403	1	Ethylbenzene	Sample	0.329	ug/m3	0.279	ug/m3	J	Y	4/3/2025	12:15	4/17/2025	12:30
SPRSEA-1-S-20250403	1	m-/p-Xylenes	Sample	1.01	ug/m3	0.279	ug/m3		Y	4/3/2025	12:15	4/17/2025	12:30
SPRSEA-1-S-20250403	1	o-Xylene	Sample	0.398	ug/m3	0.279	ug/m3	J	Y	4/3/2025	12:15	4/17/2025	12:30
SPRSEA-1-S-20250403	1	Toluene	Sample	1.49	ug/m3	0.247	ug/m3		Y	4/3/2025	12:15	4/17/2025	12:30
SPRSEA-2-S-20250403	2	Benzene	Sample	0.667	ug/m3	0.192	ug/m3		Y	4/3/2025	12:05	4/17/2025	12:20
SPRSEA-2-S-20250403	2	Ethylbenzene	Sample	0.581	ug/m3	0.279	ug/m3		Y	4/3/2025	12:05	4/17/2025	12:20
SPRSEA-2-S-20250403	2	m-/p-Xylenes	Sample	1.44	ug/m3	0.279	ug/m3		Y	4/3/2025	12:05	4/17/2025	12:20
SPRSEA-2-S-20250403	2	o-Xylene	Sample	0.596	ug/m3	0.279	ug/m3		Y	4/3/2025	12:05	4/17/2025	12:20
SPRSEA-2-S-20250403	2	Toluene	Sample	2.01	ug/m3	0.247	ug/m3		Y	4/3/2025	12:05	4/17/2025	12:20
SPRSEA-3-S-20250403	3	Benzene	Sample	0.546	ug/m3	0.192	ug/m3		Y	4/3/2025	11:55	4/17/2025	12:10
SPRSEA-3-S-20250403	3	Ethylbenzene	Sample	0.384	ug/m3	0.279	ug/m3	J	Y	4/3/2025	11:55	4/17/2025	12:10
SPRSEA-3-S-20250403	3	m-/p-Xylenes	Sample	1.01	ug/m3	0.279	ug/m3		Y	4/3/2025	11:55	4/17/2025	12:10
SPRSEA-3-S-20250403	3	o-Xylene	Sample	0.407	ug/m3	0.279	ug/m3	J	Y	4/3/2025	11:55	4/17/2025	12:10

## SPRAGUE SEARSPORT MAINE TERMINAL FENCELINE MONITORING

SAMPLE ID	SAMPLE LOC.	COMPOUND NAME	SAMPLE TYPE	RESULT 3	RESULT UNITS3	MDL3	MDL UNITS3	LAB FLAGS	DETECT FLAG	SAMPLE START DATE	SAMPLE START TIME	SAMPLE END DATE	SAMPLE END TIME
SPRSEA-3-S-20250403	3	Toluene	Sample	1.57	ug/m3	0.247	ug/m3		Y	4/3/2025	11:55	4/17/2025	12:10
SPRSEA-4-S-20250403	4	Benzene	Sample	0.573	ug/m3	0.192	ug/m3		Y	4/3/2025	11:45	4/17/2025	12:00
SPRSEA-4-S-20250403	4	Ethylbenzene	Sample	0.308	ug/m3	0.279	ug/m3	J	Y	4/3/2025	11:45	4/17/2025	12:00
SPRSEA-4-S-20250403	4	m-/p-Xylenes	Sample	0.874	ug/m3	0.279	ug/m3		Y	4/3/2025	11:45	4/17/2025	12:00
SPRSEA-4-S-20250403	4	o-Xylene	Sample	0.359	ug/m3	0.279	ug/m3	J	Y	4/3/2025	11:45	4/17/2025	12:00
SPRSEA-4-S-20250403	4	Toluene	Sample	1.45	ug/m3	0.247	ug/m3		Y	4/3/2025	11:45	4/17/2025	12:00
SPRSEA-5-S-20250403	5	Benzene	Sample	0.582	ug/m3	0.192	ug/m3		Y	4/3/2025	12:50	4/17/2025	13:05
SPRSEA-5-S-20250403	5	Ethylbenzene	Sample	0.341	ug/m3	0.279	ug/m3	J	Y	4/3/2025	12:50	4/17/2025	13:05
SPRSEA-5-S-20250403	5	m-/p-Xylenes	Sample	1.03	ug/m3	0.279	ug/m3		Y	4/3/2025	12:50	4/17/2025	13:05
SPRSEA-5-S-20250403	5	o-Xylene	Sample	0.403	ug/m3	0.279	ug/m3	J	Y	4/3/2025	12:50	4/17/2025	13:05
SPRSEA-5-S-20250403	5	Toluene	Sample	1.44	ug/m3	0.247	ug/m3		Y	4/3/2025	12:50	4/17/2025	13:05
SPRSEA-6-S-20250403	6	Benzene	Sample	0.607	ug/m3	0.192	ug/m3		Y	4/3/2025	13:00	4/17/2025	13:15
SPRSEA-6-S-20250403	6	Ethylbenzene	Sample	0.307	ug/m3	0.279	ug/m3	J	Y	4/3/2025	13:00	4/17/2025	13:15
SPRSEA-6-S-20250403	6	m-/p-Xylenes	Sample	0.926	ug/m3	0.279	ug/m3		Y	4/3/2025	13:00	4/17/2025	13:15
SPRSEA-6-S-20250403	6	o-Xylene	Sample	0.341	ug/m3	0.279	ug/m3	J	Y	4/3/2025	13:00	4/17/2025	13:15
SPRSEA-6-S-20250403	6	Toluene	Sample	1.34	ug/m3	0.247	ug/m3		Y	4/3/2025	13:00	4/17/2025	13:15
SPRSEA-7-S-20250403	7	Benzene	Sample	0.525	ug/m3	0.192	ug/m3		Y	4/3/2025	13:10	4/17/2025	13:25
SPRSEA-7-S-20250403	7	Ethylbenzene	Sample	0.401	ug/m3	0.279	ug/m3	J	Y	4/3/2025	13:10	4/17/2025	13:25
SPRSEA-7-S-20250403	7	m-/p-Xylenes	Sample	0.903	ug/m3	0.279	ug/m3		Y	4/3/2025	13:10	4/17/2025	13:25
SPRSEA-7-S-20250403	7	o-Xylene	Sample	0.411	ug/m3	0.279	ug/m3	J	Y	4/3/2025	13:10	4/17/2025	13:25
SPRSEA-7-S-20250403	7	Toluene	Sample	1.52	ug/m3	0.247	ug/m3		Y	4/3/2025	13:10	4/17/2025	13:25
SPRSEA-8-S-20250403	8	Benzene	Sample	0.533	ug/m3	0.192	ug/m3		Y	4/3/2025	13:20	4/17/2025	13:30
SPRSEA-8-S-20250403	8	Ethylbenzene	Sample	0.454	ug/m3	0.279	ug/m3	J	Y	4/3/2025	13:20	4/17/2025	13:30
SPRSEA-8-S-20250403	8	m-/p-Xylenes	Sample	0.959	ug/m3	0.279	ug/m3		Y	4/3/2025	13:20	4/17/2025	13:30
SPRSEA-8-S-20250403	8	o-Xylene	Sample	0.424	ug/m3	0.279	ug/m3	J	Y	4/3/2025	13:20	4/17/2025	13:30
SPRSEA-8-S-20250403	8	Toluene	Sample	1.41	ug/m3	0.247	ug/m3		Y	4/3/2025	13:20	4/17/2025	13:30
SPRSEA-8-D-20250403	8	Benzene	Duplicate	0.543	ug/m3	0.192	ug/m3		Y	4/3/2025	13:20	4/17/2025	13:30
SPRSEA-8-D-20250403	8	Ethylbenzene	Duplicate	0.347	ug/m3	0.279	ug/m3	J	Y	4/3/2025	13:20	4/17/2025	13:30
SPRSEA-8-D-20250403	8	m-/p-Xylenes	Duplicate	0.946	ug/m3	0.279	ug/m3		Y	4/3/2025	13:20	4/17/2025	13:30
SPRSEA-8-D-20250403	8	o-Xylene	Duplicate	0.392	ug/m3	0.279	ug/m3	J	Y	4/3/2025	13:20	4/17/2025	13:30
SPRSEA-8-D-20250403	8	Toluene	Duplicate	1.32	ug/m3	0.247	ug/m3		Y	4/3/2025	13:20	4/17/2025	13:30

## SPRAGUE SEARSPORT MAINE TERMINAL FENCELINE MONITORING

SAMPLE ID	SAMPLE LOC.	COMPOUND NAME	SAMPLE TYPE	RESULT 3	RESULT UNITS3	MDL3	MDL UNITS3	LAB FLAGS	DETECT FLAG	SAMPLE START DATE	SAMPLE START TIME	SAMPLE END DATE	SAMPLE END TIME
SPRSEA-8-B-20250403	8	Benzene	Blank	<0.192	ug/m3	0.192	ug/m3	ND	N	4/3/2025	13:20	4/17/2025	13:30
SPRSEA-8-B-20250403	8	Ethylbenzene	Blank	<0.279	ug/m3	0.279	ug/m3	ND	N	4/3/2025	13:20	4/17/2025	13:30
SPRSEA-8-B-20250403	8	m-/p-Xylenes	Blank	<0.279	ug/m3	0.279	ug/m3	ND	N	4/3/2025	13:20	4/17/2025	13:30
SPRSEA-8-B-20250403	8	o-Xylene	Blank	<0.279	ug/m3	0.279	ug/m3	ND	N	4/3/2025	13:20	4/17/2025	13:30
SPRSEA-8-B-20250403	8	Toluene	Blank	<0.247	ug/m3	0.247	ug/m3	ND	N	4/3/2025	13:20	4/17/2025	13:30
SPRSEA-9-S-20250403	9	Benzene	Sample	0.635	ug/m3	0.192	ug/m3		Y	4/3/2025	13:30	4/17/2025	13:40
SPRSEA-9-S-20250403	9	Ethylbenzene	Sample	0.309	ug/m3	0.279	ug/m3	J	Y	4/3/2025	13:30	4/17/2025	13:40
SPRSEA-9-S-20250403	9	m-/p-Xylenes	Sample	0.852	ug/m3	0.279	ug/m3		Y	4/3/2025	13:30	4/17/2025	13:40
SPRSEA-9-S-20250403	9	o-Xylene	Sample	0.34	ug/m3	0.279	ug/m3	J	Y	4/3/2025	13:30	4/17/2025	13:40
SPRSEA-9-S-20250403	9	Toluene	Sample	1.46	ug/m3	0.247	ug/m3		Y	4/3/2025	13:30	4/17/2025	13:40
SPRSEA-10-S-20250403	10	Benzene	Sample	1	ug/m3	0.192	ug/m3		Y	4/3/2025	13:40	4/17/2025	13:50
SPRSEA-10-S-20250403	10	Ethylbenzene	Sample	0.787	ug/m3	0.279	ug/m3		Y	4/3/2025	13:40	4/17/2025	13:50
SPRSEA-10-S-20250403	10	m-/p-Xylenes	Sample	1.9	ug/m3	0.279	ug/m3		Y	4/3/2025	13:40	4/17/2025	13:50
SPRSEA-10-S-20250403	10	o-Xylene	Sample	0.809	ug/m3	0.279	ug/m3		Y	4/3/2025	13:40	4/17/2025	13:50
SPRSEA-10-S-20250403	10	Toluene	Sample	3.47	ug/m3	0.247	ug/m3		Y	4/3/2025	13:40	4/17/2025	13:50
SPRSEA-11-S-20250403	11	Benzene	Sample	0.925	ug/m3	0.192	ug/m3		Y	4/3/2025	12:35	4/17/2025	12:50
SPRSEA-11-S-20250403	11	Ethylbenzene	Sample	0.927	ug/m3	0.279	ug/m3		Y	4/3/2025	12:35	4/17/2025	12:50
SPRSEA-11-S-20250403	11	m-/p-Xylenes	Sample	2.59	ug/m3	0.279	ug/m3		Y	4/3/2025	12:35	4/17/2025	12:50
SPRSEA-11-S-20250403	11	o-Xylene	Sample	1.05	ug/m3	0.279	ug/m3		Y	4/3/2025	12:35	4/17/2025	12:50
SPRSEA-11-S-20250403	11	Toluene	Sample	4.22	ug/m3	0.247	ug/m3		Y	4/3/2025	12:35	4/17/2025	12:50
SPRSEA-12-S-20250403	12	Benzene	Sample	0.773	ug/m3	0.192	ug/m3		Y	4/3/2025	12:25	4/17/2025	12:40
SPRSEA-12-S-20250403	12	Ethylbenzene	Sample	0.758	ug/m3	0.279	ug/m3		Y	4/3/2025	12:25	4/17/2025	12:40
SPRSEA-12-S-20250403	12	m-/p-Xylenes	Sample	1.65	ug/m3	0.279	ug/m3		Y	4/3/2025	12:25	4/17/2025	12:40
SPRSEA-12-S-20250403	12	o-Xylene	Sample	0.696	ug/m3	0.279	ug/m3		Y	4/3/2025	12:25	4/17/2025	12:40
SPRSEA-12-S-20250403	12	Toluene	Sample	2.94	ug/m3	0.247	ug/m3		Y	4/3/2025	12:25	4/17/2025	12:40
SPRSEA-12-D-20250403	12	Benzene	Duplicate	0.868	ug/m3	0.192	ug/m3		Y	4/3/2025	12:25	4/17/2025	12:40
SPRSEA-12-D-20250403	12	Ethylbenzene	Duplicate	0.763	ug/m3	0.279	ug/m3		Y	4/3/2025	12:25	4/17/2025	12:40
SPRSEA-12-D-20250403	12	m-/p-Xylenes	Duplicate	1.61	ug/m3	0.279	ug/m3		Y	4/3/2025	12:25	4/17/2025	12:40
SPRSEA-12-D-20250403	12	o-Xylene	Duplicate	0.646	ug/m3	0.279	ug/m3		Y	4/3/2025	12:25	4/17/2025	12:40
SPRSEA-12-D-20250403	12	Toluene	Duplicate	2.82	ug/m3	0.247	ug/m3		Y	4/3/2025	12:25	4/17/2025	12:40
SPRSEA-12-B-20250403	12	Benzene	Blank	<0.192	ug/m3	0.192	ug/m3	ND	N	4/3/2025	12:25	4/17/2025	12:40

## SPRAGUE SEARSPORT MAINE TERMINAL FENCELINE MONITORING

SAMPLE ID	SAMPLE LOC.	COMPOUND NAME	SAMPLE TYPE	RESULT 3	RESULT UNITS3	MDL3	MDL UNITS3	LAB FLAGS	DETECT FLAG	SAMPLE START DATE	SAMPLE START TIME	SAMPLE END DATE	SAMPLE END TIME
SPRSEA-12-B-20250403	12	Ethylbenzene	Blank	<0.279	ug/m3	0.279	ug/m3	ND	N	4/3/2025	12:25	4/17/2025	12:40
SPRSEA-12-B-20250403	12	m-/p-Xylenes	Blank	<0.279	ug/m3	0.279	ug/m3	ND	N	4/3/2025	12:25	4/17/2025	12:40
SPRSEA-12-B-20250403	12	o-Xylene	Blank	<0.279	ug/m3	0.279	ug/m3	ND	N	4/3/2025	12:25	4/17/2025	12:40
SPRSEA-12-B-20250403	12	Toluene	Blank	<0.247	ug/m3	0.247	ug/m3	ND	N	4/3/2025	12:25	4/17/2025	12:40
SPRSEA-1-S-20250417	1	Benzene	Sample	0.477	ug/m3	0.19	ug/m3		Y	4/17/2025	12:30	5/1/2025	12:25
SPRSEA-1-S-20250417	1	Ethylbenzene	Sample	0.282	ug/m3	0.277	ug/m3	J	Y	4/17/2025	12:30	5/1/2025	12:25
SPRSEA-1-S-20250417	1	m-/p-Xylenes	Sample	0.905	ug/m3	0.277	ug/m3		Y	4/17/2025	12:30	5/1/2025	12:25
SPRSEA-1-S-20250417	1	o-Xylene	Sample	0.432	ug/m3	0.277	ug/m3	J	Y	4/17/2025	12:30	5/1/2025	12:25
SPRSEA-1-S-20250417	1	Toluene	Sample	1.01	ug/m3	0.245	ug/m3		Y	4/17/2025	12:30	5/1/2025	12:25
SPRSEA-2-S-20250417	2	Benzene	Sample	0.416	ug/m3	0.19	ug/m3		Y	4/17/2025	12:20	5/1/2025	12:15
SPRSEA-2-S-20250417	2	Ethylbenzene	Sample	<0.277	ug/m3	0.277	ug/m3	ND	N	4/17/2025	12:20	5/1/2025	12:15
SPRSEA-2-S-20250417	2	m-/p-Xylenes	Sample	0.4	ug/m3	0.277	ug/m3	J	Y	4/17/2025	12:20	5/1/2025	12:15
SPRSEA-2-S-20250417	2	o-Xylene	Sample	<0.277	ug/m3	0.277	ug/m3	ND	N	4/17/2025	12:20	5/1/2025	12:15
SPRSEA-2-S-20250417	2	Toluene	Sample	0.91	ug/m3	0.245	ug/m3		Y	4/17/2025	12:20	5/1/2025	12:15
SPRSEA-3-S-20250417	3	Benzene	Sample	0.56	ug/m3	0.19	ug/m3		Y	4/17/2025	12:10	5/1/2025	12:05
SPRSEA-3-S-20250417	3	Ethylbenzene	Sample	<0.277	ug/m3	0.277	ug/m3	ND	N	4/17/2025	12:10	5/1/2025	12:05
SPRSEA-3-S-20250417	3	m-/p-Xylenes	Sample	0.322	ug/m3	0.277	ug/m3	J	Y	4/17/2025	12:10	5/1/2025	12:05
SPRSEA-3-S-20250417	3	o-Xylene	Sample	<0.277	ug/m3	0.277	ug/m3	ND	N	4/17/2025	12:10	5/1/2025	12:05
SPRSEA-3-S-20250417	3	Toluene	Sample	0.59	ug/m3	0.245	ug/m3		Y	4/17/2025	12:10	5/1/2025	12:05
SPRSEA-4-S-20250417	4	Benzene	Sample	0.505	ug/m3	0.19	ug/m3		Y	4/17/2025	12:00	5/1/2025	11:55
SPRSEA-4-S-20250417	4	Ethylbenzene	Sample	<0.277	ug/m3	0.277	ug/m3	ND	N	4/17/2025	12:00	5/1/2025	11:55
SPRSEA-4-S-20250417	4	m-/p-Xylenes	Sample	0.443	ug/m3	0.277	ug/m3	J	Y	4/17/2025	12:00	5/1/2025	11:55
SPRSEA-4-S-20250417	4	o-Xylene	Sample	<0.277	ug/m3	0.277	ug/m3	ND	N	4/17/2025	12:00	5/1/2025	11:55
SPRSEA-4-S-20250417	4	Toluene	Sample	0.688	ug/m3	0.245	ug/m3		Y	4/17/2025	12:00	5/1/2025	11:55
SPRSEA-5-S-20250417	5	Benzene	Sample	0.514	ug/m3	0.19	ug/m3		Y	4/17/2025	13:05	5/1/2025	12:55
SPRSEA-5-S-20250417	5	Ethylbenzene	Sample	<0.277	ug/m3	0.277	ug/m3	ND	N	4/17/2025	13:05	5/1/2025	12:55
SPRSEA-5-S-20250417	5	m-/p-Xylenes	Sample	<0.277	ug/m3	0.277	ug/m3	ND	N	4/17/2025	13:05	5/1/2025	12:55
SPRSEA-5-S-20250417	5	o-Xylene	Sample	<0.277	ug/m3	0.277	ug/m3	ND	N	4/17/2025	13:05	5/1/2025	12:55
SPRSEA-5-S-20250417	5	Toluene	Sample	0.54	ug/m3	0.245	ug/m3		Y	4/17/2025	13:05	5/1/2025	12:55
SPRSEA-6-S-20250417	6	Benzene	Sample	0.469	ug/m3	0.19	ug/m3		Y	4/17/2025	13:15	5/1/2025	13:05
SPRSEA-6-S-20250417	6	Ethylbenzene	Sample	0.29	ug/m3	0.277	ug/m3	J	Y	4/17/2025	13:15	5/1/2025	13:05

## SPRAGUE SEARSPORT MAINE TERMINAL FENCELINE MONITORING

SAMPLE ID	SAMPLE LOC.	COMPOUND NAME	SAMPLE TYPE	RESULT 3	RESULT UNITS3	MDL3	MDL UNITS3	LAB FLAGS	DETECT FLAG	SAMPLE START DATE	SAMPLE START TIME	SAMPLE END DATE	SAMPLE END TIME
SPRSEA-6-S-20250417	6	m-/p-Xylenes	Sample	0.539	ug/m3	0.277	ug/m3	J	Y	4/17/2025	13:15	5/1/2025	13:05
SPRSEA-6-S-20250417	6	o-Xylene	Sample	<0.277	ug/m3	0.277	ug/m3	ND	N	4/17/2025	13:15	5/1/2025	13:05
SPRSEA-6-S-20250417	6	Toluene	Sample	1.12	ug/m3	0.245	ug/m3		Y	4/17/2025	13:15	5/1/2025	13:05
SPRSEA-7-S-20250417	7	Benzene	Sample	0.33	ug/m3	0.19	ug/m3	J	Y	4/17/2025	13:25	5/1/2025	13:15
SPRSEA-7-S-20250417	7	Ethylbenzene	Sample	<0.277	ug/m3	0.277	ug/m3	ND	N	4/17/2025	13:25	5/1/2025	13:15
SPRSEA-7-S-20250417	7	m-/p-Xylenes	Sample	0.427	ug/m3	0.277	ug/m3	J	Y	4/17/2025	13:25	5/1/2025	13:15
SPRSEA-7-S-20250417	7	o-Xylene	Sample	<0.277	ug/m3	0.277	ug/m3	ND	N	4/17/2025	13:25	5/1/2025	13:15
SPRSEA-7-S-20250417	7	Toluene	Sample	0.51	ug/m3	0.245	ug/m3	J	Y	4/17/2025	13:25	5/1/2025	13:15
SPRSEA-8-S-20250417	8	Benzene	Sample	0.407	ug/m3	0.19	ug/m3		Y	4/17/2025	13:30	5/1/2025	13:25
SPRSEA-8-S-20250417	8	Ethylbenzene	Sample	0.315	ug/m3	0.277	ug/m3	J	Y	4/17/2025	13:30	5/1/2025	13:25
SPRSEA-8-S-20250417	8	m-/p-Xylenes	Sample	0.497	ug/m3	0.277	ug/m3	J	Y	4/17/2025	13:30	5/1/2025	13:25
SPRSEA-8-S-20250417	8	o-Xylene	Sample	<0.277	ug/m3	0.277	ug/m3	ND	N	4/17/2025	13:30	5/1/2025	13:25
SPRSEA-8-S-20250417	8	Toluene	Sample	0.934	ug/m3	0.245	ug/m3		Y	4/17/2025	13:30	5/1/2025	13:25
SPRSEA-8-D-20250417	8	Benzene	Duplicate	0.472	ug/m3	0.19	ug/m3		Y	4/17/2025	13:30	5/1/2025	13:25
SPRSEA-8-D-20250417	8	Ethylbenzene	Duplicate	0.336	ug/m3	0.277	ug/m3	J	Y	4/17/2025	13:30	5/1/2025	13:25
SPRSEA-8-D-20250417	8	m-/p-Xylenes	Duplicate	0.588	ug/m3	0.277	ug/m3		Y	4/17/2025	13:30	5/1/2025	13:25
SPRSEA-8-D-20250417	8	o-Xylene	Duplicate	0.284	ug/m3	0.277	ug/m3	J	Y	4/17/2025	13:30	5/1/2025	13:25
SPRSEA-8-D-20250417	8	Toluene	Duplicate	0.935	ug/m3	0.245	ug/m3		Y	4/17/2025	13:30	5/1/2025	13:25
SPRSEA-8-B-20250417	8	Benzene	Blank	<0.19	ug/m3	0.19	ug/m3	ND	N	4/17/2025	13:30	5/1/2025	13:25
SPRSEA-8-B-20250417	8	Ethylbenzene	Blank	<0.277	ug/m3	0.277	ug/m3	ND	N	4/17/2025	13:30	5/1/2025	13:25
SPRSEA-8-B-20250417	8	m-/p-Xylenes	Blank	<0.277	ug/m3	0.277	ug/m3	ND	N	4/17/2025	13:30	5/1/2025	13:25
SPRSEA-8-B-20250417	8	o-Xylene	Blank	<0.277	ug/m3	0.277	ug/m3	ND	N	4/17/2025	13:30	5/1/2025	13:25
SPRSEA-8-B-20250417	8	Toluene	Blank	<0.245	ug/m3	0.245	ug/m3	ND	N	4/17/2025	13:30	5/1/2025	13:25
SPRSEA-9-S-20250417	9	Benzene	Sample	0.549	ug/m3	0.19	ug/m3		Y	4/17/2025	13:40	5/1/2025	13:35
SPRSEA-9-S-20250417	9	Ethylbenzene	Sample	0.432	ug/m3	0.277	ug/m3	J	Y	4/17/2025	13:40	5/1/2025	13:35
SPRSEA-9-S-20250417	9	m-/p-Xylenes	Sample	1.02	ug/m3	0.277	ug/m3		Y	4/17/2025	13:40	5/1/2025	13:35
SPRSEA-9-S-20250417	9	o-Xylene	Sample	0.451	ug/m3	0.277	ug/m3	J	Y	4/17/2025	13:40	5/1/2025	13:35
SPRSEA-9-S-20250417	9	Toluene	Sample	1.53	ug/m3	0.245	ug/m3		Y	4/17/2025	13:40	5/1/2025	13:35
SPRSEA-10-S-20250417	10	Benzene	Sample	1.13	ug/m3	0.19	ug/m3		Y	4/17/2025	13:50	5/1/2025	13:45
SPRSEA-10-S-20250417	10	Ethylbenzene	Sample	0.983	ug/m3	0.277	ug/m3		Y	4/17/2025	13:50	5/1/2025	13:45
SPRSEA-10-S-20250417	10	m-/p-Xylenes	Sample	2.82	ug/m3	0.277	ug/m3		Y	4/17/2025	13:50	5/1/2025	13:45

## SPRAGUE SEARSPORT MAINE TERMINAL FENCELINE MONITORING

SAMPLE ID	SAMPLE LOC.	COMPOUND NAME	SAMPLE TYPE	RESULT 3	RESULT UNITS3	MDL3	MDL UNITS3	LAB FLAGS	DETECT FLAG	SAMPLE START DATE	SAMPLE START TIME	SAMPLE END DATE	SAMPLE END TIME
SPRSEA-10-S-20250417	10	o-Xylene	Sample	1.25	ug/m3	0.277	ug/m3		Y	4/17/2025	13:50	5/1/2025	13:45
SPRSEA-10-S-20250417	10	Toluene	Sample	4.47	ug/m3	0.245	ug/m3		Y	4/17/2025	13:50	5/1/2025	13:45
SPRSEA-11-S-20250417	11	Benzene	Sample	0.759	ug/m3	0.19	ug/m3		Y	4/17/2025	12:50	5/1/2025	12:45
SPRSEA-11-S-20250417	11	Ethylbenzene	Sample	0.671	ug/m3	0.277	ug/m3		Y	4/17/2025	12:50	5/1/2025	12:45
SPRSEA-11-S-20250417	11	m-/p-Xylenes	Sample	2.25	ug/m3	0.277	ug/m3		Y	4/17/2025	12:50	5/1/2025	12:45
SPRSEA-11-S-20250417	11	o-Xylene	Sample	0.949	ug/m3	0.277	ug/m3		Y	4/17/2025	12:50	5/1/2025	12:45
SPRSEA-11-S-20250417	11	Toluene	Sample	3.29	ug/m3	0.245	ug/m3		Y	4/17/2025	12:50	5/1/2025	12:45
SPRSEA-12-S-20250417	12	Benzene	Sample	0.708	ug/m3	0.19	ug/m3		Y	4/17/2025	12:40	5/1/2025	12:35
SPRSEA-12-S-20250417	12	Ethylbenzene	Sample	0.878	ug/m3	0.277	ug/m3		Y	4/17/2025	12:40	5/1/2025	12:35
SPRSEA-12-S-20250417	12	m-/p-Xylenes	Sample	2	ug/m3	0.277	ug/m3		Y	4/17/2025	12:40	5/1/2025	12:35
SPRSEA-12-S-20250417	12	o-Xylene	Sample	0.884	ug/m3	0.277	ug/m3		Y	4/17/2025	12:40	5/1/2025	12:35
SPRSEA-12-S-20250417	12	Toluene	Sample	2.83	ug/m3	0.245	ug/m3		Y	4/17/2025	12:40	5/1/2025	12:35
SPRSEA-12-D-20250417	12	Benzene	Duplicate	0.727	ug/m3	0.19	ug/m3		Y	4/17/2025	12:40	5/1/2025	12:35
SPRSEA-12-D-20250417	12	Ethylbenzene	Duplicate	0.795	ug/m3	0.277	ug/m3		Y	4/17/2025	12:40	5/1/2025	12:35
SPRSEA-12-D-20250417	12	m-/p-Xylenes	Duplicate	1.95	ug/m3	0.277	ug/m3		Y	4/17/2025	12:40	5/1/2025	12:35
SPRSEA-12-D-20250417	12	o-Xylene	Duplicate	0.835	ug/m3	0.277	ug/m3		Y	4/17/2025	12:40	5/1/2025	12:35
SPRSEA-12-D-20250417	12	Toluene	Duplicate	2.7	ug/m3	0.245	ug/m3		Y	4/17/2025	12:40	5/1/2025	12:35
SPRSEA-12-B-20250417	12	Benzene	Blank	<0.19	ug/m3	0.19	ug/m3	ND	N	4/17/2025	12:40	5/1/2025	12:35
SPRSEA-12-B-20250417	12	Ethylbenzene	Blank	<0.277	ug/m3	0.277	ug/m3	ND	N	4/17/2025	12:40	5/1/2025	12:35
SPRSEA-12-B-20250417	12	m-/p-Xylenes	Blank	<0.277	ug/m3	0.277	ug/m3	ND	N	4/17/2025	12:40	5/1/2025	12:35
SPRSEA-12-B-20250417	12	o-Xylene	Blank	<0.277	ug/m3	0.277	ug/m3	ND	N	4/17/2025	12:40	5/1/2025	12:35
SPRSEA-12-B-20250417	12	Toluene	Blank	0.531	ug/m3	0.245	ug/m3		Y	4/17/2025	12:40	5/1/2025	12:35
SPRSEA-1-S-20250501	1	Benzene	Sample	0.528	ug/m3	0.19	ug/m3		Y	5/1/2025	12:25	5/15/2025	11:45
SPRSEA-1-S-20250501	1	Ethylbenzene	Sample	0.677	ug/m3	0.276	ug/m3		Y	5/1/2025	12:25	5/15/2025	11:45
SPRSEA-1-S-20250501	1	m-/p-Xylenes	Sample	1.58	ug/m3	0.276	ug/m3		Y	5/1/2025	12:25	5/15/2025	11:45
SPRSEA-1-S-20250501	1	o-Xylene	Sample	0.751	ug/m3	0.276	ug/m3		Y	5/1/2025	12:25	5/15/2025	11:45
SPRSEA-1-S-20250501	1	Toluene	Sample	2.21	ug/m3	0.244	ug/m3		Y	5/1/2025	12:25	5/15/2025	11:45
SPRSEA-2-S-20250501	2	Benzene	Sample	0.662	ug/m3	0.19	ug/m3		Y	5/1/2025	12:15	5/15/2025	11:35
SPRSEA-2-S-20250501	2	Ethylbenzene	Sample	0.522	ug/m3	0.276	ug/m3	J	Y	5/1/2025	12:15	5/15/2025	11:35
SPRSEA-2-S-20250501	2	m-/p-Xylenes	Sample	1.36	ug/m3	0.276	ug/m3		Y	5/1/2025	12:15	5/15/2025	11:35
SPRSEA-2-S-20250501	2	o-Xylene	Sample	0.641	ug/m3	0.276	ug/m3		Y	5/1/2025	12:15	5/15/2025	11:35

## SPRAGUE SEARSPORT MAINE TERMINAL FENCELINE MONITORING

SAMPLE ID	SAMPLE LOC.	COMPOUND NAME	SAMPLE TYPE	RESULT 3	RESULT UNITS3	MDL3	MDL UNITS3	LAB FLAGS	DETECT FLAG	SAMPLE START DATE	SAMPLE START TIME	SAMPLE END DATE	SAMPLE END TIME
SPRSEA-2-S-20250501	2	Toluene	Sample	1.93	ug/m3	0.244	ug/m3		Y	5/1/2025	12:15	5/15/2025	11:35
SPRSEA-3-S-20250501	3	Benzene	Sample	0.625	ug/m3	0.19	ug/m3		Y	5/1/2025	12:05	5/15/2025	11:25
SPRSEA-3-S-20250501	3	Ethylbenzene	Sample	0.587	ug/m3	0.276	ug/m3		Y	5/1/2025	12:05	5/15/2025	11:25
SPRSEA-3-S-20250501	3	m-/p-Xylenes	Sample	1.82	ug/m3	0.276	ug/m3		Y	5/1/2025	12:05	5/15/2025	11:25
SPRSEA-3-S-20250501	3	o-Xylene	Sample	0.828	ug/m3	0.276	ug/m3		Y	5/1/2025	12:05	5/15/2025	11:25
SPRSEA-3-S-20250501	3	Toluene	Sample	1.64	ug/m3	0.244	ug/m3		Y	5/1/2025	12:05	5/15/2025	11:25
SPRSEA-4-S-20250501	4	Benzene	Sample	0.564	ug/m3	0.19	ug/m3		Y	5/1/2025	11:55	5/15/2025	11:15
SPRSEA-4-S-20250501	4	Ethylbenzene	Sample	0.519	ug/m3	0.276	ug/m3	J	Y	5/1/2025	11:55	5/15/2025	11:15
SPRSEA-4-S-20250501	4	m-/p-Xylenes	Sample	1.9	ug/m3	0.276	ug/m3		Y	5/1/2025	11:55	5/15/2025	11:15
SPRSEA-4-S-20250501	4	o-Xylene	Sample	0.837	ug/m3	0.276	ug/m3		Y	5/1/2025	11:55	5/15/2025	11:15
SPRSEA-4-S-20250501	4	Toluene	Sample	1.42	ug/m3	0.244	ug/m3		Y	5/1/2025	11:55	5/15/2025	11:15
SPRSEA-5-S-20250501	5	Benzene	Sample	0.468	ug/m3	0.19	ug/m3		Y	5/1/2025	12:55	5/15/2025	12:20
SPRSEA-5-S-20250501	5	Ethylbenzene	Sample	0.439	ug/m3	0.276	ug/m3	J	Y	5/1/2025	12:55	5/15/2025	12:20
SPRSEA-5-S-20250501	5	m-/p-Xylenes	Sample	1.63	ug/m3	0.276	ug/m3		Y	5/1/2025	12:55	5/15/2025	12:20
SPRSEA-5-S-20250501	5	o-Xylene	Sample	0.723	ug/m3	0.276	ug/m3		Y	5/1/2025	12:55	5/15/2025	12:20
SPRSEA-5-S-20250501	5	Toluene	Sample	1.38	ug/m3	0.244	ug/m3		Y	5/1/2025	12:55	5/15/2025	12:20
SPRSEA-6-S-20250501	6	Benzene	Sample	0.509	ug/m3	0.19	ug/m3		Y	5/1/2025	13:05	5/15/2025	12:30
SPRSEA-6-S-20250501	6	Ethylbenzene	Sample	0.493	ug/m3	0.276	ug/m3	J	Y	5/1/2025	13:05	5/15/2025	12:30
SPRSEA-6-S-20250501	6	m-/p-Xylenes	Sample	1.61	ug/m3	0.276	ug/m3		Y	5/1/2025	13:05	5/15/2025	12:30
SPRSEA-6-S-20250501	6	o-Xylene	Sample	0.714	ug/m3	0.276	ug/m3		Y	5/1/2025	13:05	5/15/2025	12:30
SPRSEA-6-S-20250501	6	Toluene	Sample	1.34	ug/m3	0.244	ug/m3		Y	5/1/2025	13:05	5/15/2025	12:30
SPRSEA-6-D-20250501	6	Benzene	Duplicate	0.508	ug/m3	0.19	ug/m3		Y	5/1/2025	13:05	5/15/2025	12:30
SPRSEA-6-D-20250501	6	Ethylbenzene	Duplicate	0.525	ug/m3	0.276	ug/m3	J	Y	5/1/2025	13:05	5/15/2025	12:30
SPRSEA-6-D-20250501	6	m-/p-Xylenes	Duplicate	1.27	ug/m3	0.276	ug/m3		Y	5/1/2025	13:05	5/15/2025	12:30
SPRSEA-6-D-20250501	6	o-Xylene	Duplicate	0.602	ug/m3	0.276	ug/m3		Y	5/1/2025	13:05	5/15/2025	12:30
SPRSEA-6-D-20250501	6	Toluene	Duplicate	1.67	ug/m3	0.244	ug/m3		Y	5/1/2025	13:05	5/15/2025	12:30
SPRSEA-6-B-20250501	6	Benzene	Blank	<0.19	ug/m3	0.19	ug/m3	ND	N	5/1/2025	13:05	5/15/2025	12:30
SPRSEA-6-B-20250501	6	Ethylbenzene	Blank	<0.276	ug/m3	0.276	ug/m3	ND	N	5/1/2025	13:05	5/15/2025	12:30
SPRSEA-6-B-20250501	6	m-/p-Xylenes	Blank	<0.276	ug/m3	0.276	ug/m3	ND	N	5/1/2025	13:05	5/15/2025	12:30
SPRSEA-6-B-20250501	6	o-Xylene	Blank	<0.276	ug/m3	0.276	ug/m3	ND	N	5/1/2025	13:05	5/15/2025	12:30
SPRSEA-6-B-20250501	6	Toluene	Blank	<0.244	ug/m3	0.244	ug/m3	ND	N	5/1/2025	13:05	5/15/2025	12:30

## SPRAGUE SEARSPORT MAINE TERMINAL FENCELINE MONITORING

SAMPLE ID	SAMPLE LOC.	COMPOUND NAME	SAMPLE TYPE	RESULT 3	RESULT UNITS3	MDL3	MDL UNITS3	LAB FLAGS	DETECT FLAG	SAMPLE START DATE	SAMPLE START TIME	SAMPLE END DATE	SAMPLE END TIME
SPRSEA-7-S-20250501	7	Benzene	Sample	0.513	ug/m3	0.19	ug/m3		Y	5/1/2025	13:15	5/15/2025	12:40
SPRSEA-7-S-20250501	7	Ethylbenzene	Sample	0.361	ug/m3	0.276	ug/m3	J	Y	5/1/2025	13:15	5/15/2025	12:40
SPRSEA-7-S-20250501	7	m-/p-Xylenes	Sample	1.11	ug/m3	0.276	ug/m3		Y	5/1/2025	13:15	5/15/2025	12:40
SPRSEA-7-S-20250501	7	o-Xylene	Sample	0.531	ug/m3	0.276	ug/m3	J	Y	5/1/2025	13:15	5/15/2025	12:40
SPRSEA-7-S-20250501	7	Toluene	Sample	1.14	ug/m3	0.244	ug/m3		Y	5/1/2025	13:15	5/15/2025	12:40
SPRSEA-8-S-20250501	8	Benzene	Sample	0.523	ug/m3	0.19	ug/m3		Y	5/1/2025	13:25	5/15/2025	12:50
SPRSEA-8-S-20250501	8	Ethylbenzene	Sample	0.448	ug/m3	0.276	ug/m3	J	Y	5/1/2025	13:25	5/15/2025	12:50
SPRSEA-8-S-20250501	8	m-/p-Xylenes	Sample	1.33	ug/m3	0.276	ug/m3		Y	5/1/2025	13:25	5/15/2025	12:50
SPRSEA-8-S-20250501	8	o-Xylene	Sample	0.613	ug/m3	0.276	ug/m3		Y	5/1/2025	13:25	5/15/2025	12:50
SPRSEA-8-S-20250501	8	Toluene	Sample	1.35	ug/m3	0.244	ug/m3		Y	5/1/2025	13:25	5/15/2025	12:50
SPRSEA-9-S-20250501	9	Benzene	Sample	0.694	ug/m3	0.19	ug/m3		Y	5/1/2025	13:35	5/15/2025	13:00
SPRSEA-9-S-20250501	9	Ethylbenzene	Sample	0.851	ug/m3	0.276	ug/m3		Y	5/1/2025	13:35	5/15/2025	13:00
SPRSEA-9-S-20250501	9	m-/p-Xylenes	Sample	2.12	ug/m3	0.276	ug/m3		Y	5/1/2025	13:35	5/15/2025	13:00
SPRSEA-9-S-20250501	9	o-Xylene	Sample	0.939	ug/m3	0.276	ug/m3		Y	5/1/2025	13:35	5/15/2025	13:00
SPRSEA-9-S-20250501	9	Toluene	Sample	2.71	ug/m3	0.244	ug/m3		Y	5/1/2025	13:35	5/15/2025	13:00
SPRSEA-10-S-20250501	10	Benzene	Sample	1.54	ug/m3	0.19	ug/m3		Y	5/1/2025	13:45	5/15/2025	13:10
SPRSEA-10-S-20250501	10	Ethylbenzene	Sample	1.46	ug/m3	0.276	ug/m3		Y	5/1/2025	13:45	5/15/2025	13:10
SPRSEA-10-S-20250501	10	m-/p-Xylenes	Sample	4.58	ug/m3	0.276	ug/m3		Y	5/1/2025	13:45	5/15/2025	13:10
SPRSEA-10-S-20250501	10	o-Xylene	Sample	1.97	ug/m3	0.276	ug/m3		Y	5/1/2025	13:45	5/15/2025	13:10
SPRSEA-10-S-20250501	10	Toluene	Sample	6.99	ug/m3	0.244	ug/m3		Y	5/1/2025	13:45	5/15/2025	13:10
SPRSEA-11-S-20250501	11	Benzene	Sample	0.985	ug/m3	0.19	ug/m3		Y	5/1/2025	12:45	5/15/2025	12:05
SPRSEA-11-S-20250501	11	Ethylbenzene	Sample	1.07	ug/m3	0.276	ug/m3		Y	5/1/2025	12:45	5/15/2025	12:05
SPRSEA-11-S-20250501	11	m-/p-Xylenes	Sample	3.01	ug/m3	0.276	ug/m3		Y	5/1/2025	12:45	5/15/2025	12:05
SPRSEA-11-S-20250501	11	o-Xylene	Sample	1.26	ug/m3	0.276	ug/m3		Y	5/1/2025	12:45	5/15/2025	12:05
SPRSEA-11-S-20250501	11	Toluene	Sample	3.95	ug/m3	0.244	ug/m3		Y	5/1/2025	12:45	5/15/2025	12:05
SPRSEA-12-S-20250501	12	Benzene	Sample	0.758	ug/m3	0.19	ug/m3		Y	5/1/2025	12:35	5/15/2025	11:55
SPRSEA-12-S-20250501	12	Ethylbenzene	Sample	0.492	ug/m3	0.276	ug/m3	J	Y	5/1/2025	12:35	5/15/2025	11:55
SPRSEA-12-S-20250501	12	m-/p-Xylenes	Sample	1.29	ug/m3	0.276	ug/m3		Y	5/1/2025	12:35	5/15/2025	11:55
SPRSEA-12-S-20250501	12	o-Xylene	Sample	0.552	ug/m3	0.276	ug/m3	J	Y	5/1/2025	12:35	5/15/2025	11:55
SPRSEA-12-S-20250501	12	Toluene	Sample	2.03	ug/m3	0.244	ug/m3		Y	5/1/2025	12:35	5/15/2025	11:55
SPRSEA-12-D-20250501	12	Benzene	Duplicate	0.733	ug/m3	0.19	ug/m3		Y	5/1/2025	12:35	5/15/2025	11:55

## SPRAGUE SEARSPORT MAINE TERMINAL FENCELINE MONITORING

SAMPLE ID	SAMPLE LOC.	COMPOUND NAME	SAMPLE TYPE	RESULT 3	RESULT UNITS3	MDL3	MDL UNITS3	LAB FLAGS	DETECT FLAG	SAMPLE START DATE	SAMPLE START TIME	SAMPLE END DATE	SAMPLE END TIME
SPRSEA-12-D-20250501	12	Ethylbenzene	Duplicate	0.491	ug/m3	0.276	ug/m3	J	Y	5/1/2025	12:35	5/15/2025	11:55
SPRSEA-12-D-20250501	12	m-/p-Xylenes	Duplicate	1.25	ug/m3	0.276	ug/m3		Y	5/1/2025	12:35	5/15/2025	11:55
SPRSEA-12-D-20250501	12	o-Xylene	Duplicate	0.533	ug/m3	0.276	ug/m3	J	Y	5/1/2025	12:35	5/15/2025	11:55
SPRSEA-12-D-20250501	12	Toluene	Duplicate	2.05	ug/m3	0.244	ug/m3		Y	5/1/2025	12:35	5/15/2025	11:55
SPRSEA-12-B-20250501	12	Benzene	Blank	<0.19	ug/m3	0.19	ug/m3	ND	N	5/1/2025	12:35	5/15/2025	11:55
SPRSEA-12-B-20250501	12	Ethylbenzene	Blank	<0.276	ug/m3	0.276	ug/m3	ND	N	5/1/2025	12:35	5/15/2025	11:55
SPRSEA-12-B-20250501	12	m-/p-Xylenes	Blank	<0.276	ug/m3	0.276	ug/m3	ND	N	5/1/2025	12:35	5/15/2025	11:55
SPRSEA-12-B-20250501	12	o-Xylene	Blank	<0.276	ug/m3	0.276	ug/m3	ND	N	5/1/2025	12:35	5/15/2025	11:55
SPRSEA-12-B-20250501	12	Toluene	Blank	<0.244	ug/m3	0.244	ug/m3	ND	N	5/1/2025	12:35	5/15/2025	11:55
SPRSEA-1-S-20250515	1	Benzene	Sample	0.39	ug/m3	0.189	ug/m3		Y	5/15/2025	11:45	5/29/2025	11:40
SPRSEA-1-S-20250515	1	Ethylbenzene	Sample	0.441	ug/m3	0.275	ug/m3	J,Pc	Y	5/15/2025	11:45	5/29/2025	11:40
SPRSEA-1-S-20250515	1	m-/p-Xylenes	Sample	1.91	ug/m3	0.275	ug/m3	P	Y	5/15/2025	11:45	5/29/2025	11:40
SPRSEA-1-S-20250515	1	o-Xylene	Sample	0.794	ug/m3	0.275	ug/m3	Pc	Y	5/15/2025	11:45	5/29/2025	11:40
SPRSEA-1-S-20250515	1	Toluene	Sample	1.05	ug/m3	0.244	ug/m3	P	Y	5/15/2025	11:45	5/29/2025	11:40
SPRSEA-2-S-20250515	2	Benzene	Sample	0.361	ug/m3	0.189	ug/m3	J	Y	5/15/2025	11:35	5/29/2025	11:30
SPRSEA-2-S-20250515	2	Ethylbenzene	Sample	0.533	ug/m3	0.275	ug/m3	J,Pc	Y	5/15/2025	11:35	5/29/2025	11:30
SPRSEA-2-S-20250515	2	m-/p-Xylenes	Sample	1.48	ug/m3	0.275	ug/m3	P	Y	5/15/2025	11:35	5/29/2025	11:30
SPRSEA-2-S-20250515	2	o-Xylene	Sample	0.552	ug/m3	0.275	ug/m3	J,Pc	Y	5/15/2025	11:35	5/29/2025	11:30
SPRSEA-2-S-20250515	2	Toluene	Sample	0.875	ug/m3	0.244	ug/m3	P	Y	5/15/2025	11:35	5/29/2025	11:30
SPRSEA-3-S-20250515	3	Benzene	Sample	0.451	ug/m3	0.189	ug/m3		Y	5/15/2025	11:25	5/29/2025	11:20
SPRSEA-3-S-20250515	3	Ethylbenzene	Sample	0.638	ug/m3	0.275	ug/m3	Pc	Y	5/15/2025	11:25	5/29/2025	11:20
SPRSEA-3-S-20250515	3	m-/p-Xylenes	Sample	1.94	ug/m3	0.275	ug/m3	P	Y	5/15/2025	11:25	5/29/2025	11:20
SPRSEA-3-S-20250515	3	o-Xylene	Sample	0.699	ug/m3	0.275	ug/m3	Pc	Y	5/15/2025	11:25	5/29/2025	11:20
SPRSEA-3-S-20250515	3	Toluene	Sample	1.22	ug/m3	0.244	ug/m3	P	Y	5/15/2025	11:25	5/29/2025	11:20
SPRSEA-4-S-20250515	4	Benzene	Sample	0.398	ug/m3	0.189	ug/m3		Y	5/15/2025	11:15	5/29/2025	11:10
SPRSEA-4-S-20250515	4	Ethylbenzene	Sample	0.522	ug/m3	0.275	ug/m3	J,Pc	Y	5/15/2025	11:15	5/29/2025	11:10
SPRSEA-4-S-20250515	4	m-/p-Xylenes	Sample	1.66	ug/m3	0.275	ug/m3	P	Y	5/15/2025	11:15	5/29/2025	11:10
SPRSEA-4-S-20250515	4	o-Xylene	Sample	0.599	ug/m3	0.275	ug/m3	Pc	Y	5/15/2025	11:15	5/29/2025	11:10
SPRSEA-4-S-20250515	4	Toluene	Sample	0.859	ug/m3	0.244	ug/m3	P	Y	5/15/2025	11:15	5/29/2025	11:10
SPRSEA-5-S-20250515	5	Benzene	Sample	0.305	ug/m3	0.189	ug/m3	J	Y	5/15/2025	12:20	5/29/2025	12:15
SPRSEA-5-S-20250515	5	Ethylbenzene	Sample	0.609	ug/m3	0.275	ug/m3	Pc	Y	5/15/2025	12:20	5/29/2025	12:15

## SPRAGUE SEARSPORT MAINE TERMINAL FENCELINE MONITORING

SAMPLE ID	SAMPLE LOC.	COMPOUND NAME	SAMPLE TYPE	RESULT 3	RESULT UNITS3	MDL3	MDL UNITS3	LAB FLAGS	DETECT FLAG	SAMPLE START DATE	SAMPLE START TIME	SAMPLE END DATE	SAMPLE END TIME
SPRSEA-5-S-20250515	5	m-/p-Xylenes	Sample	1.58	ug/m3	0.275	ug/m3	P	Y	5/15/2025	12:20	5/29/2025	12:15
SPRSEA-5-S-20250515	5	o-Xylene	Sample	0.544	ug/m3	0.275	ug/m3	J,Pc	Y	5/15/2025	12:20	5/29/2025	12:15
SPRSEA-5-S-20250515	5	Toluene	Sample	0.938	ug/m3	0.244	ug/m3	P	Y	5/15/2025	12:20	5/29/2025	12:15
SPRSEA-6-S-20250515	6	Benzene	Sample	0.338	ug/m3	0.189	ug/m3	J	Y	5/15/2025	12:30	5/29/2025	12:25
SPRSEA-6-S-20250515	6	Ethylbenzene	Sample	0.405	ug/m3	0.275	ug/m3	J,Pc	Y	5/15/2025	12:30	5/29/2025	12:25
SPRSEA-6-S-20250515	6	m-/p-Xylenes	Sample	1.51	ug/m3	0.275	ug/m3	P	Y	5/15/2025	12:30	5/29/2025	12:25
SPRSEA-6-S-20250515	6	o-Xylene	Sample	0.592	ug/m3	0.275	ug/m3	Pc	Y	5/15/2025	12:30	5/29/2025	12:25
SPRSEA-6-S-20250515	6	Toluene	Sample	1.09	ug/m3	0.244	ug/m3	P	Y	5/15/2025	12:30	5/29/2025	12:25
SPRSEA-6-D-20250515	6	Benzene	Duplicate	0.368	ug/m3	0.189	ug/m3	J	Y	5/15/2025	12:30	5/29/2025	12:25
SPRSEA-6-D-20250515	6	Ethylbenzene	Duplicate	0.288	ug/m3	0.275	ug/m3	J,Pc	Y	5/15/2025	12:30	5/29/2025	12:25
SPRSEA-6-D-20250515	6	m-/p-Xylenes	Duplicate	0.862	ug/m3	0.275	ug/m3	P	Y	5/15/2025	12:30	5/29/2025	12:25
SPRSEA-6-D-20250515	6	o-Xylene	Duplicate	0.328	ug/m3	0.275	ug/m3	J,Pc	Y	5/15/2025	12:30	5/29/2025	12:25
SPRSEA-6-D-20250515	6	Toluene	Duplicate	0.743	ug/m3	0.244	ug/m3	P	Y	5/15/2025	12:30	5/29/2025	12:25
SPRSEA-6-B-20250515	6	Benzene	Blank	<0.189	ug/m3	0.189	ug/m3	ND	N	5/15/2025	12:30	5/29/2025	12:25
SPRSEA-6-B-20250515	6	Ethylbenzene	Blank	<0.275	ug/m3	0.275	ug/m3	ND,Pc	N	5/15/2025	12:30	5/29/2025	12:25
SPRSEA-6-B-20250515	6	m-/p-Xylenes	Blank	<0.275	ug/m3	0.275	ug/m3	ND,P	N	5/15/2025	12:30	5/29/2025	12:25
SPRSEA-6-B-20250515	6	o-Xylene	Blank	<0.275	ug/m3	0.275	ug/m3	ND,Pc	N	5/15/2025	12:30	5/29/2025	12:25
SPRSEA-6-B-20250515	6	Toluene	Blank	<0.244	ug/m3	0.244	ug/m3	ND,P	N	5/15/2025	12:30	5/29/2025	12:25
SPRSEA-7-S-20250515	7	Benzene	Sample	0.416	ug/m3	0.189	ug/m3		Y	5/15/2025	12:40	5/29/2025	12:35
SPRSEA-7-S-20250515	7	Ethylbenzene	Sample	0.299	ug/m3	0.275	ug/m3	J,Pc	Y	5/15/2025	12:40	5/29/2025	12:35
SPRSEA-7-S-20250515	7	m-/p-Xylenes	Sample	0.799	ug/m3	0.275	ug/m3	P	Y	5/15/2025	12:40	5/29/2025	12:35
SPRSEA-7-S-20250515	7	o-Xylene	Sample	0.319	ug/m3	0.275	ug/m3	J,Pc	Y	5/15/2025	12:40	5/29/2025	12:35
SPRSEA-7-S-20250515	7	Toluene	Sample	0.548	ug/m3	0.244	ug/m3	P	Y	5/15/2025	12:40	5/29/2025	12:35
SPRSEA-8-S-20250515	8	Benzene	Sample	0.302	ug/m3	0.189	ug/m3	J	Y	5/15/2025	12:50	5/29/2025	12:45
SPRSEA-8-S-20250515	8	Ethylbenzene	Sample	<0.275	ug/m3	0.275	ug/m3	ND,Pc	N	5/15/2025	12:50	5/29/2025	12:45
SPRSEA-8-S-20250515	8	m-/p-Xylenes	Sample	0.715	ug/m3	0.275	ug/m3	P	Y	5/15/2025	12:50	5/29/2025	12:45
SPRSEA-8-S-20250515	8	o-Xylene	Sample	0.305	ug/m3	0.275	ug/m3	J,Pc	Y	5/15/2025	12:50	5/29/2025	12:45
SPRSEA-8-S-20250515	8	Toluene	Sample	0.519	ug/m3	0.244	ug/m3	J,P	Y	5/15/2025	12:50	5/29/2025	12:45
SPRSEA-9-S-20250515	9	Benzene	Sample	0.418	ug/m3	0.189	ug/m3		Y	5/15/2025	13:00	5/29/2025	12:55
SPRSEA-9-S-20250515	9	Ethylbenzene	Sample	0.528	ug/m3	0.275	ug/m3	J,Pc	Y	5/15/2025	13:00	5/29/2025	12:55
SPRSEA-9-S-20250515	9	m-/p-Xylenes	Sample	2.27	ug/m3	0.275	ug/m3	P	Y	5/15/2025	13:00	5/29/2025	12:55

## SPRAGUE SEARSPORT MAINE TERMINAL FENCELINE MONITORING

SAMPLE ID	SAMPLE LOC.	COMPOUND NAME	SAMPLE TYPE	RESULT 3	RESULT UNITS3	MDL3	MDL UNITS3	LAB FLAGS	DETECT FLAG	SAMPLE START DATE	SAMPLE START TIME	SAMPLE END DATE	SAMPLE END TIME
SPRSEA-9-S-20250515	9	o-Xylene	Sample	0.934	ug/m3	0.275	ug/m3	Pc	Y	5/15/2025	13:00	5/29/2025	12:55
SPRSEA-9-S-20250515	9	Toluene	Sample	1.43	ug/m3	0.244	ug/m3	P	Y	5/15/2025	13:00	5/29/2025	12:55
SPRSEA-10-S-20250515	10	Benzene	Sample	0.958	ug/m3	0.189	ug/m3		Y	5/15/2025	13:10	5/29/2025	13:00
SPRSEA-10-S-20250515	10	Ethylbenzene	Sample	0.897	ug/m3	0.276	ug/m3	Pc	Y	5/15/2025	13:10	5/29/2025	13:00
SPRSEA-10-S-20250515	10	m-/p-Xylenes	Sample	3.26	ug/m3	0.276	ug/m3	P	Y	5/15/2025	13:10	5/29/2025	13:00
SPRSEA-10-S-20250515	10	o-Xylene	Sample	1.24	ug/m3	0.276	ug/m3	Pc	Y	5/15/2025	13:10	5/29/2025	13:00
SPRSEA-10-S-20250515	10	Toluene	Sample	3.63	ug/m3	0.244	ug/m3	P	Y	5/15/2025	13:10	5/29/2025	13:00
SPRSEA-11-S-20250515	11	Benzene	Sample	0.647	ug/m3	0.189	ug/m3		Y	5/15/2025	12:05	5/29/2025	12:00
SPRSEA-11-S-20250515	11	Ethylbenzene	Sample	0.773	ug/m3	0.275	ug/m3	Pc	Y	5/15/2025	12:05	5/29/2025	12:00
SPRSEA-11-S-20250515	11	m-/p-Xylenes	Sample	3.09	ug/m3	0.275	ug/m3	P	Y	5/15/2025	12:05	5/29/2025	12:00
SPRSEA-11-S-20250515	11	o-Xylene	Sample	1.22	ug/m3	0.275	ug/m3	Pc	Y	5/15/2025	12:05	5/29/2025	12:00
SPRSEA-11-S-20250515	11	Toluene	Sample	2.52	ug/m3	0.244	ug/m3	P	Y	5/15/2025	12:05	5/29/2025	12:00
SPRSEA-12-S-20250515	12	Benzene	Sample	0.758	ug/m3	0.189	ug/m3		Y	5/15/2025	11:55	5/29/2025	11:50
SPRSEA-12-S-20250515	12	Ethylbenzene	Sample	0.388	ug/m3	0.275	ug/m3	J,Pc	Y	5/15/2025	11:55	5/29/2025	11:50
SPRSEA-12-S-20250515	12	m-/p-Xylenes	Sample	1.2	ug/m3	0.275	ug/m3	P	Y	5/15/2025	11:55	5/29/2025	11:50
SPRSEA-12-S-20250515	12	o-Xylene	Sample	0.498	ug/m3	0.275	ug/m3	J,Pc	Y	5/15/2025	11:55	5/29/2025	11:50
SPRSEA-12-S-20250515	12	Toluene	Sample	1.95	ug/m3	0.244	ug/m3	P	Y	5/15/2025	11:55	5/29/2025	11:50
SPRSEA-12-D-20250515	12	Benzene	Duplicate	0.644	ug/m3	0.189	ug/m3		Y	5/15/2025	11:55	5/29/2025	11:50
SPRSEA-12-D-20250515	12	Ethylbenzene	Duplicate	0.414	ug/m3	0.275	ug/m3	J,Pc	Y	5/15/2025	11:55	5/29/2025	11:50
SPRSEA-12-D-20250515	12	m-/p-Xylenes	Duplicate	1.33	ug/m3	0.275	ug/m3	P	Y	5/15/2025	11:55	5/29/2025	11:50
SPRSEA-12-D-20250515	12	o-Xylene	Duplicate	0.498	ug/m3	0.275	ug/m3	J,Pc	Y	5/15/2025	11:55	5/29/2025	11:50
SPRSEA-12-D-20250515	12	Toluene	Duplicate	2	ug/m3	0.244	ug/m3	P	Y	5/15/2025	11:55	5/29/2025	11:50
SPRSEA-12-B-20250515	12	Benzene	Blank	<0.189	ug/m3	0.189	ug/m3	ND	N	5/15/2025	11:55	5/29/2025	11:50
SPRSEA-12-B-20250515	12	Ethylbenzene	Blank	<0.275	ug/m3	0.275	ug/m3	ND,Pc	N	5/15/2025	11:55	5/29/2025	11:50
SPRSEA-12-B-20250515	12	m-/p-Xylenes	Blank	<0.275	ug/m3	0.275	ug/m3	ND,P	N	5/15/2025	11:55	5/29/2025	11:50
SPRSEA-12-B-20250515	12	o-Xylene	Blank	<0.275	ug/m3	0.275	ug/m3	ND,Pc	N	5/15/2025	11:55	5/29/2025	11:50
SPRSEA-12-B-20250515	12	Toluene	Blank	<0.244	ug/m3	0.244	ug/m3	ND,P	N	5/15/2025	11:55	5/29/2025	11:50
SPRSEA-1-S-20250529	1	Benzene	Sample	0.677	ug/m3	0.188	ug/m3		Y	5/29/2025	11:40	6/12/2025	11:55
SPRSEA-1-S-20250529	1	Ethylbenzene	Sample	0.409	ug/m3	0.273	ug/m3	J	Y	5/29/2025	11:40	6/12/2025	11:55
SPRSEA-1-S-20250529	1	m-/p-Xylenes	Sample	0.976	ug/m3	0.273	ug/m3	Pc	Y	5/29/2025	11:40	6/12/2025	11:55
SPRSEA-1-S-20250529	1	o-Xylene	Sample	0.331	ug/m3	0.273	ug/m3	J	Y	5/29/2025	11:40	6/12/2025	11:55

## SPRAGUE SEARSPORT MAINE TERMINAL FENCELINE MONITORING

SAMPLE ID	SAMPLE LOC.	COMPOUND NAME	SAMPLE TYPE	RESULT 3	RESULT UNITS3	MDL3	MDL UNITS3	LAB FLAGS	DETECT FLAG	SAMPLE START DATE	SAMPLE START TIME	SAMPLE END DATE	SAMPLE END TIME
SPRSEA-1-S-20250529	1	Toluene	Sample	1.27	ug/m3	0.242	ug/m3		Y	5/29/2025	11:40	6/12/2025	11:55
SPRSEA-2-S-20250529	2	Benzene	Sample	0.67	ug/m3	0.188	ug/m3		Y	5/29/2025	11:30	6/12/2025	11:45
SPRSEA-2-S-20250529	2	Ethylbenzene	Sample	0.454	ug/m3	0.273	ug/m3	J	Y	5/29/2025	11:30	6/12/2025	11:45
SPRSEA-2-S-20250529	2	m-/p-Xylenes	Sample	1.13	ug/m3	0.273	ug/m3	Pc	Y	5/29/2025	11:30	6/12/2025	11:45
SPRSEA-2-S-20250529	2	o-Xylene	Sample	0.408	ug/m3	0.273	ug/m3	J	Y	5/29/2025	11:30	6/12/2025	11:45
SPRSEA-2-S-20250529	2	Toluene	Sample	1.3	ug/m3	0.242	ug/m3		Y	5/29/2025	11:30	6/12/2025	11:45
SPRSEA-3-S-20250529	3	Benzene	Sample	0.609	ug/m3	0.188	ug/m3		Y	5/29/2025	11:20	6/12/2025	11:35
SPRSEA-3-S-20250529	3	Ethylbenzene	Sample	0.416	ug/m3	0.273	ug/m3	J	Y	5/29/2025	11:20	6/12/2025	11:35
SPRSEA-3-S-20250529	3	m-/p-Xylenes	Sample	1.15	ug/m3	0.273	ug/m3	Pc	Y	5/29/2025	11:20	6/12/2025	11:35
SPRSEA-3-S-20250529	3	o-Xylene	Sample	0.422	ug/m3	0.273	ug/m3	J	Y	5/29/2025	11:20	6/12/2025	11:35
SPRSEA-3-S-20250529	3	Toluene	Sample	1.12	ug/m3	0.242	ug/m3		Y	5/29/2025	11:20	6/12/2025	11:35
SPRSEA-4-S-20250529	4	Benzene	Sample	0.612	ug/m3	0.188	ug/m3		Y	5/29/2025	11:10	6/12/2025	11:25
SPRSEA-4-S-20250529	4	Ethylbenzene	Sample	0.446	ug/m3	0.273	ug/m3	J	Y	5/29/2025	11:10	6/12/2025	11:25
SPRSEA-4-S-20250529	4	m-/p-Xylenes	Sample	1.05	ug/m3	0.273	ug/m3	Pc	Y	5/29/2025	11:10	6/12/2025	11:25
SPRSEA-4-S-20250529	4	o-Xylene	Sample	0.401	ug/m3	0.273	ug/m3	J	Y	5/29/2025	11:10	6/12/2025	11:25
SPRSEA-4-S-20250529	4	Toluene	Sample	1.07	ug/m3	0.242	ug/m3		Y	5/29/2025	11:10	6/12/2025	11:25
SPRSEA-5-S-20250529	5	Benzene	Sample	0.695	ug/m3	0.188	ug/m3		Y	5/29/2025	12:15	6/12/2025	12:30
SPRSEA-5-S-20250529	5	Ethylbenzene	Sample	0.496	ug/m3	0.273	ug/m3	J	Y	5/29/2025	12:15	6/12/2025	12:30
SPRSEA-5-S-20250529	5	m-/p-Xylenes	Sample	1.12	ug/m3	0.273	ug/m3	Pc	Y	5/29/2025	12:15	6/12/2025	12:30
SPRSEA-5-S-20250529	5	o-Xylene	Sample	0.433	ug/m3	0.273	ug/m3	J	Y	5/29/2025	12:15	6/12/2025	12:30
SPRSEA-5-S-20250529	5	Toluene	Sample	1.35	ug/m3	0.242	ug/m3		Y	5/29/2025	12:15	6/12/2025	12:30
SPRSEA-6-S-20250529	6	Benzene	Sample	0.747	ug/m3	0.188	ug/m3		Y	5/29/2025	12:25	6/12/2025	12:40
SPRSEA-6-S-20250529	6	Ethylbenzene	Sample	0.408	ug/m3	0.273	ug/m3	J	Y	5/29/2025	12:25	6/12/2025	12:40
SPRSEA-6-S-20250529	6	m-/p-Xylenes	Sample	0.94	ug/m3	0.273	ug/m3	Pc	Y	5/29/2025	12:25	6/12/2025	12:40
SPRSEA-6-S-20250529	6	o-Xylene	Sample	0.345	ug/m3	0.273	ug/m3	J	Y	5/29/2025	12:25	6/12/2025	12:40
SPRSEA-6-S-20250529	6	Toluene	Sample	1.19	ug/m3	0.242	ug/m3		Y	5/29/2025	12:25	6/12/2025	12:40
SPRSEA-6-D-20250529	6	Benzene	Duplicate	0.585	ug/m3	0.187	ug/m3		Y	5/29/2025	12:25	6/12/2025	12:50
SPRSEA-6-D-20250529	6	Ethylbenzene	Duplicate	0.366	ug/m3	0.273	ug/m3	J	Y	5/29/2025	12:25	6/12/2025	12:50
SPRSEA-6-D-20250529	6	m-/p-Xylenes	Duplicate	0.606	ug/m3	0.273	ug/m3	Pc	Y	5/29/2025	12:25	6/12/2025	12:50
SPRSEA-6-D-20250529	6	o-Xylene	Duplicate	<0.273	ug/m3	0.273	ug/m3	ND	N	5/29/2025	12:25	6/12/2025	12:50
SPRSEA-6-D-20250529	6	Toluene	Duplicate	0.99	ug/m3	0.242	ug/m3		Y	5/29/2025	12:25	6/12/2025	12:50

## SPRAGUE SEARSPORT MAINE TERMINAL FENCELINE MONITORING

SAMPLE ID	SAMPLE LOC.	COMPOUND NAME	SAMPLE TYPE	RESULT 3	RESULT UNITS3	MDL3	MDL UNITS3	LAB FLAGS	DETECT FLAG	SAMPLE START DATE	SAMPLE START TIME	SAMPLE END DATE	SAMPLE END TIME
SPRSEA-6-B-20250529	6	Benzene	Blank	<0.187	ug/m3	0.187	ug/m3	ND	N	5/29/2025	12:25	6/12/2025	13:00
SPRSEA-6-B-20250529	6	Ethylbenzene	Blank	<0.273	ug/m3	0.273	ug/m3	ND	N	5/29/2025	12:25	6/12/2025	13:00
SPRSEA-6-B-20250529	6	m-/p-Xylenes	Blank	<0.273	ug/m3	0.273	ug/m3	ND,Pc	N	5/29/2025	12:25	6/12/2025	13:00
SPRSEA-6-B-20250529	6	o-Xylene	Blank	<0.273	ug/m3	0.273	ug/m3	ND	N	5/29/2025	12:25	6/12/2025	13:00
SPRSEA-6-B-20250529	6	Toluene	Blank	<0.241	ug/m3	0.241	ug/m3	ND	N	5/29/2025	12:25	6/12/2025	13:00
SPRSEA-7-S-20250529	7	Benzene	Sample	0.594	ug/m3	0.187	ug/m3		Y	5/29/2025	12:35	6/12/2025	13:10
SPRSEA-7-S-20250529	7	Ethylbenzene	Sample	<0.273	ug/m3	0.273	ug/m3	ND	N	5/29/2025	12:35	6/12/2025	13:10
SPRSEA-7-S-20250529	7	m-/p-Xylenes	Sample	0.599	ug/m3	0.273	ug/m3	Pc	Y	5/29/2025	12:35	6/12/2025	13:10
SPRSEA-7-S-20250529	7	o-Xylene	Sample	<0.273	ug/m3	0.273	ug/m3	ND	N	5/29/2025	12:35	6/12/2025	13:10
SPRSEA-7-S-20250529	7	Toluene	Sample	0.872	ug/m3	0.241	ug/m3		Y	5/29/2025	12:35	6/12/2025	13:10
SPRSEA-8-S-20250529	8	Benzene	Sample	0.721	ug/m3	0.187	ug/m3		Y	5/29/2025	12:45	6/12/2025	13:20
SPRSEA-8-S-20250529	8	Ethylbenzene	Sample	0.319	ug/m3	0.273	ug/m3	J	Y	5/29/2025	12:45	6/12/2025	13:20
SPRSEA-8-S-20250529	8	m-/p-Xylenes	Sample	0.55	ug/m3	0.273	ug/m3	Pc	Y	5/29/2025	12:45	6/12/2025	13:20
SPRSEA-8-S-20250529	8	o-Xylene	Sample	<0.273	ug/m3	0.273	ug/m3	ND	N	5/29/2025	12:45	6/12/2025	13:20
SPRSEA-8-S-20250529	8	Toluene	Sample	1.2	ug/m3	0.241	ug/m3		Y	5/29/2025	12:45	6/12/2025	13:20
SPRSEA-9-S-20250529	9	Benzene	Sample	0.939	ug/m3	0.187	ug/m3		Y	5/29/2025	12:55	6/12/2025	13:30
SPRSEA-9-S-20250529	9	Ethylbenzene	Sample	0.598	ug/m3	0.273	ug/m3		Y	5/29/2025	12:55	6/12/2025	13:30
SPRSEA-9-S-20250529	9	m-/p-Xylenes	Sample	1.43	ug/m3	0.273	ug/m3	Pc	Y	5/29/2025	12:55	6/12/2025	13:30
SPRSEA-9-S-20250529	9	o-Xylene	Sample	0.516	ug/m3	0.273	ug/m3	J	Y	5/29/2025	12:55	6/12/2025	13:30
SPRSEA-9-S-20250529	9	Toluene	Sample	2.19	ug/m3	0.241	ug/m3		Y	5/29/2025	12:55	6/12/2025	13:30
SPRSEA-10-S-20250529	10	Benzene	Sample	1.51	ug/m3	0.187	ug/m3		Y	5/29/2025	13:00	6/12/2025	13:40
SPRSEA-10-S-20250529	10	Ethylbenzene	Sample	1.27	ug/m3	0.273	ug/m3		Y	5/29/2025	13:00	6/12/2025	13:40
SPRSEA-10-S-20250529	10	m-/p-Xylenes	Sample	3.13	ug/m3	0.273	ug/m3	Pc	Y	5/29/2025	13:00	6/12/2025	13:40
SPRSEA-10-S-20250529	10	o-Xylene	Sample	1.2	ug/m3	0.273	ug/m3		Y	5/29/2025	13:00	6/12/2025	13:40
SPRSEA-10-S-20250529	10	Toluene	Sample	4.85	ug/m3	0.241	ug/m3		Y	5/29/2025	13:00	6/12/2025	13:40
SPRSEA-11-S-20250529	11	Benzene	Sample	1.39	ug/m3	0.188	ug/m3		Y	5/29/2025	12:00	6/12/2025	12:20
SPRSEA-11-S-20250529	11	Ethylbenzene	Sample	0.974	ug/m3	0.273	ug/m3		Y	5/29/2025	12:00	6/12/2025	12:20
SPRSEA-11-S-20250529	11	m-/p-Xylenes	Sample	2.45	ug/m3	0.273	ug/m3	Pc	Y	5/29/2025	12:00	6/12/2025	12:20
SPRSEA-11-S-20250529	11	o-Xylene	Sample	0.933	ug/m3	0.273	ug/m3		Y	5/29/2025	12:00	6/12/2025	12:20
SPRSEA-11-S-20250529	11	Toluene	Sample	3.69	ug/m3	0.242	ug/m3		Y	5/29/2025	12:00	6/12/2025	12:20
SPRSEA-12-S-20250529	12	Benzene	Sample	0.948	ug/m3	0.188	ug/m3		Y	5/29/2025	11:50	6/12/2025	12:10

## SPRAGUE SEARSPORT MAINE TERMINAL FENCELINE MONITORING

SAMPLE ID	SAMPLE LOC.	COMPOUND NAME	SAMPLE TYPE	RESULT 3	RESULT UNITS3	MDL3	MDL UNITS3	LAB FLAGS	DETECT FLAG	SAMPLE START DATE	SAMPLE START TIME	SAMPLE END DATE	SAMPLE END TIME
SPRSEA-12-S-20250529	12	Ethylbenzene	Sample	0.639	ug/m3	0.273	ug/m3		Y	5/29/2025	11:50	6/12/2025	12:10
SPRSEA-12-S-20250529	12	m-/p-Xylenes	Sample	2.12	ug/m3	0.273	ug/m3	Pc	Y	5/29/2025	11:50	6/12/2025	12:10
SPRSEA-12-S-20250529	12	o-Xylene	Sample	0.726	ug/m3	0.273	ug/m3		Y	5/29/2025	11:50	6/12/2025	12:10
SPRSEA-12-S-20250529	12	Toluene	Sample	2.74	ug/m3	0.242	ug/m3		Y	5/29/2025	11:50	6/12/2025	12:10
SPRSEA-12-D-20250529	12	Benzene	Duplicate	1.04	ug/m3	0.188	ug/m3		Y	5/29/2025	11:50	6/12/2025	12:10
SPRSEA-12-D-20250529	12	Ethylbenzene	Duplicate	0.657	ug/m3	0.273	ug/m3		Y	5/29/2025	11:50	6/12/2025	12:10
SPRSEA-12-D-20250529	12	m-/p-Xylenes	Duplicate	1.7	ug/m3	0.273	ug/m3	Pc	Y	5/29/2025	11:50	6/12/2025	12:10
SPRSEA-12-D-20250529	12	o-Xylene	Duplicate	0.64	ug/m3	0.273	ug/m3		Y	5/29/2025	11:50	6/12/2025	12:10
SPRSEA-12-D-20250529	12	Toluene	Duplicate	2.64	ug/m3	0.242	ug/m3		Y	5/29/2025	11:50	6/12/2025	12:10
SPRSEA-12-B-20250529	12	Benzene	Blank	<0.188	ug/m3	0.188	ug/m3	ND	N	5/29/2025	11:50	6/12/2025	12:10
SPRSEA-12-B-20250529	12	Ethylbenzene	Blank	<0.273	ug/m3	0.273	ug/m3	ND	N	5/29/2025	11:50	6/12/2025	12:10
SPRSEA-12-B-20250529	12	m-/p-Xylenes	Blank	<0.273	ug/m3	0.273	ug/m3	ND,Pc	N	5/29/2025	11:50	6/12/2025	12:10
SPRSEA-12-B-20250529	12	o-Xylene	Blank	<0.273	ug/m3	0.273	ug/m3	ND	N	5/29/2025	11:50	6/12/2025	12:10
SPRSEA-12-B-20250529	12	Toluene	Blank	<0.242	ug/m3	0.242	ug/m3	ND	N	5/29/2025	11:50	6/12/2025	12:10
SPRSEA-1-S-20250612	1	Benzene	Sample	0.409	ug/m3	0.187	ug/m3		Y	6/12/2025	11:55	6/26/2025	11:30
SPRSEA-1-S-20250612	1	Ethylbenzene	Sample	<0.273	ug/m3	0.273	ug/m3	ND,Pc	N	6/12/2025	11:55	6/26/2025	11:30
SPRSEA-1-S-20250612	1	m-/p-Xylenes	Sample	0.364	ug/m3	0.273	ug/m3	J,P	Y	6/12/2025	11:55	6/26/2025	11:30
SPRSEA-1-S-20250612	1	o-Xylene	Sample	<0.273	ug/m3	0.273	ug/m3	ND,Pc	N	6/12/2025	11:55	6/26/2025	11:30
SPRSEA-1-S-20250612	1	Toluene	Sample	0.669	ug/m3	0.241	ug/m3	P	Y	6/12/2025	11:55	6/26/2025	11:30
SPRSEA-2-S-20250612	2	Benzene	Sample	0.471	ug/m3	0.187	ug/m3		Y	6/12/2025	11:45	6/26/2025	11:20
SPRSEA-2-S-20250612	2	Ethylbenzene	Sample	<0.273	ug/m3	0.273	ug/m3	ND,Pc	N	6/12/2025	11:45	6/26/2025	11:20
SPRSEA-2-S-20250612	2	m-/p-Xylenes	Sample	0.444	ug/m3	0.273	ug/m3	J,P	Y	6/12/2025	11:45	6/26/2025	11:20
SPRSEA-2-S-20250612	2	o-Xylene	Sample	<0.273	ug/m3	0.273	ug/m3	ND,Pc	N	6/12/2025	11:45	6/26/2025	11:20
SPRSEA-2-S-20250612	2	Toluene	Sample	0.776	ug/m3	0.241	ug/m3	P	Y	6/12/2025	11:45	6/26/2025	11:20
SPRSEA-3-S-20250612	3	Benzene	Sample	0.435	ug/m3	0.187	ug/m3		Y	6/12/2025	11:35	6/26/2025	11:10
SPRSEA-3-S-20250612	3	Ethylbenzene	Sample	<0.273	ug/m3	0.273	ug/m3	ND,Pc	N	6/12/2025	11:35	6/26/2025	11:10
SPRSEA-3-S-20250612	3	m-/p-Xylenes	Sample	0.637	ug/m3	0.273	ug/m3	P	Y	6/12/2025	11:35	6/26/2025	11:10
SPRSEA-3-S-20250612	3	o-Xylene	Sample	<0.273	ug/m3	0.273	ug/m3	ND,Pc	N	6/12/2025	11:35	6/26/2025	11:10
SPRSEA-3-S-20250612	3	Toluene	Sample	0.943	ug/m3	0.241	ug/m3	P	Y	6/12/2025	11:35	6/26/2025	11:10
SPRSEA-4-S-20250612	4	Benzene	Sample	0.434	ug/m3	0.187	ug/m3		Y	6/12/2025	11:25	6/26/2025	11:00
SPRSEA-4-S-20250612	4	Ethylbenzene	Sample	<0.273	ug/m3	0.273	ug/m3	ND,Pc	N	6/12/2025	11:25	6/26/2025	11:00
SPRSEA-4-S-20250612	4	m-/p-Xylenes	Sample	0.459	ug/m3	0.273	ug/m3	J,P	Y	6/12/2025	11:25	6/26/2025	11:00
SPRSEA-4-S-20250612	4	o-Xylene	Sample	<0.273	ug/m3	0.273	ug/m3	ND,Pc	N	6/12/2025	11:25	6/26/2025	11:00
SPRSEA-4-S-20250612	4	Toluene	Sample	0.733	ug/m3	0.241	ug/m3	P	Y	6/12/2025	11:25	6/26/2025	11:00

## SPRAGUE SEARSPORT MAINE TERMINAL FENCELINE MONITORING

SAMPLE ID	SAMPLE LOC.	COMPOUND NAME	SAMPLE TYPE	RESULT 3	RESULT UNITS3	MDL3	MDL UNITS3	LAB FLAGS	DETECT FLAG	SAMPLE START DATE	SAMPLE START TIME	SAMPLE END DATE	SAMPLE END TIME
SPRSEA-5-S-20250612	5	Benzene	Sample	0.581	ug/m3	0.187	ug/m3		Y	6/12/2025	12:30	6/26/2025	12:10
SPRSEA-5-S-20250612	5	Ethylbenzene	Sample	<0.273	ug/m3	0.273	ug/m3	ND,Pc	N	6/12/2025	12:30	6/26/2025	12:10
SPRSEA-5-S-20250612	5	m-/p-Xylenes	Sample	0.463	ug/m3	0.273	ug/m3	J,P	Y	6/12/2025	12:30	6/26/2025	12:10
SPRSEA-5-S-20250612	5	o-Xylene	Sample	<0.273	ug/m3	0.273	ug/m3	ND,Pc	N	6/12/2025	12:30	6/26/2025	12:10
SPRSEA-5-S-20250612	5	Toluene	Sample	0.817	ug/m3	0.241	ug/m3	P	Y	6/12/2025	12:30	6/26/2025	12:10
SPRSEA-6-S-20250612	6	Benzene	Sample	0.636	ug/m3	0.187	ug/m3		Y	6/12/2025	12:40	6/26/2025	12:20
SPRSEA-6-S-20250612	6	Ethylbenzene	Sample	0.399	ug/m3	0.273	ug/m3	J,Pc	Y	6/12/2025	12:40	6/26/2025	12:20
SPRSEA-6-S-20250612	6	m-/p-Xylenes	Sample	1.33	ug/m3	0.273	ug/m3	P	Y	6/12/2025	12:40	6/26/2025	12:20
SPRSEA-6-S-20250612	6	o-Xylene	Sample	0.502	ug/m3	0.273	ug/m3	J,Pc	Y	6/12/2025	12:40	6/26/2025	12:20
SPRSEA-6-S-20250612	6	Toluene	Sample	2.26	ug/m3	0.241	ug/m3	P	Y	6/12/2025	12:40	6/26/2025	12:20
SPRSEA-6-D-20250612	6	Benzene	Duplicate	0.497	ug/m3	0.187	ug/m3		Y	6/12/2025	12:40	6/26/2025	12:20
SPRSEA-6-D-20250612	6	Ethylbenzene	Duplicate	0.376	ug/m3	0.273	ug/m3	J,Pc	Y	6/12/2025	12:40	6/26/2025	12:20
SPRSEA-6-D-20250612	6	m-/p-Xylenes	Duplicate	0.698	ug/m3	0.273	ug/m3	P	Y	6/12/2025	12:40	6/26/2025	12:20
SPRSEA-6-D-20250612	6	o-Xylene	Duplicate	0.294	ug/m3	0.273	ug/m3	J,Pc	Y	6/12/2025	12:40	6/26/2025	12:20
SPRSEA-6-D-20250612	6	Toluene	Duplicate	0.888	ug/m3	0.241	ug/m3	P	Y	6/12/2025	12:40	6/26/2025	12:20
SPRSEA-6-B-20250612	6	Benzene	Blank	<0.187	ug/m3	0.187	ug/m3	ND	N	6/12/2025	12:40	6/26/2025	12:20
SPRSEA-6-B-20250612	6	Ethylbenzene	Blank	<0.273	ug/m3	0.273	ug/m3	ND,Pc	N	6/12/2025	12:40	6/26/2025	12:20
SPRSEA-6-B-20250612	6	m-/p-Xylenes	Blank	<0.273	ug/m3	0.273	ug/m3	ND,P	N	6/12/2025	12:40	6/26/2025	12:20
SPRSEA-6-B-20250612	6	o-Xylene	Blank	<0.273	ug/m3	0.273	ug/m3	ND,Pc	N	6/12/2025	12:40	6/26/2025	12:20
SPRSEA-6-B-20250612	6	Toluene	Blank	<0.241	ug/m3	0.241	ug/m3	ND,P	N	6/12/2025	12:40	6/26/2025	12:20
SPRSEA-7-S-20250612	7	Benzene	Sample	0.415	ug/m3	0.187	ug/m3		Y	6/12/2025	12:50	6/26/2025	12:30
SPRSEA-7-S-20250612	7	Ethylbenzene	Sample	<0.273	ug/m3	0.273	ug/m3	ND,Pc	N	6/12/2025	12:50	6/26/2025	12:30
SPRSEA-7-S-20250612	7	m-/p-Xylenes	Sample	0.604	ug/m3	0.273	ug/m3	P	Y	6/12/2025	12:50	6/26/2025	12:30
SPRSEA-7-S-20250612	7	o-Xylene	Sample	<0.273	ug/m3	0.273	ug/m3	ND,Pc	N	6/12/2025	12:50	6/26/2025	12:30
SPRSEA-7-S-20250612	7	Toluene	Sample	0.691	ug/m3	0.241	ug/m3	P	Y	6/12/2025	12:50	6/26/2025	12:30
SPRSEA-8-S-20250612	8	Benzene	Sample	0.383	ug/m3	0.187	ug/m3		Y	6/12/2025	13:00	6/26/2025	12:40
SPRSEA-8-S-20250612	8	Ethylbenzene	Sample	<0.273	ug/m3	0.273	ug/m3	ND,Pc	N	6/12/2025	13:00	6/26/2025	12:40
SPRSEA-8-S-20250612	8	m-/p-Xylenes	Sample	0.636	ug/m3	0.273	ug/m3	P	Y	6/12/2025	13:00	6/26/2025	12:40
SPRSEA-8-S-20250612	8	o-Xylene	Sample	<0.273	ug/m3	0.273	ug/m3	ND,Pc	N	6/12/2025	13:00	6/26/2025	12:40
SPRSEA-8-S-20250612	8	Toluene	Sample	0.76	ug/m3	0.241	ug/m3	P	Y	6/12/2025	13:00	6/26/2025	12:40
SPRSEA-9-S-20250612	9	Benzene	Sample	0.979	ug/m3	0.187	ug/m3		Y	6/12/2025	13:10	6/26/2025	12:50
SPRSEA-9-S-20250612	9	Ethylbenzene	Sample	0.524	ug/m3	0.273	ug/m3	J,Pc	Y	6/12/2025	13:10	6/26/2025	12:50
SPRSEA-9-S-20250612	9	m-/p-Xylenes	Sample	1.12	ug/m3	0.273	ug/m3	P	Y	6/12/2025	13:10	6/26/2025	12:50
SPRSEA-9-S-20250612	9	o-Xylene	Sample	0.482	ug/m3	0.273	ug/m3	J,Pc	Y	6/12/2025	13:10	6/26/2025	12:50
SPRSEA-9-S-20250612	9	Toluene	Sample	2.36	ug/m3	0.241	ug/m3	P	Y	6/12/2025	13:10	6/26/2025	12:50
SPRSEA-10-S-20250612	10	Benzene	Sample	2.18	ug/m3	0.187	ug/m3		Y	6/12/2025	13:20	6/26/2025	13:00

## SPRAGUE SEARSPORT MAINE TERMINAL FENCELINE MONITORING

SAMPLE ID	SAMPLE LOC.	COMPOUND NAME	SAMPLE TYPE	RESULT 3	RESULT UNITS3	MDL3	MDL UNITS3	LAB FLAGS	DETECT FLAG	SAMPLE START DATE	SAMPLE START TIME	SAMPLE END DATE	SAMPLE END TIME
SPRSEA-10-S-20250612	10	Ethylbenzene	Sample	1.56	ug/m3	0.273	ug/m3	Pc	Y	6/12/2025	13:20	6/26/2025	13:00
SPRSEA-10-S-20250612	10	m-/p-Xylenes	Sample	4.1	ug/m3	0.273	ug/m3	P	Y	6/12/2025	13:20	6/26/2025	13:00
SPRSEA-10-S-20250612	10	o-Xylene	Sample	1.62	ug/m3	0.273	ug/m3	Pc	Y	6/12/2025	13:20	6/26/2025	13:00
SPRSEA-10-S-20250612	10	Toluene	Sample	8.44	ug/m3	0.241	ug/m3	P	Y	6/12/2025	13:20	6/26/2025	13:00
SPRSEA-11-S-20250612	11	Benzene	Sample	1.04	ug/m3	0.187	ug/m3		Y	6/12/2025	12:20	6/26/2025	11:55
SPRSEA-11-S-20250612	11	Ethylbenzene	Sample	0.924	ug/m3	0.273	ug/m3	Pc	Y	6/12/2025	12:20	6/26/2025	11:55
SPRSEA-11-S-20250612	11	m-/p-Xylenes	Sample	2.16	ug/m3	0.273	ug/m3	P	Y	6/12/2025	12:20	6/26/2025	11:55
SPRSEA-11-S-20250612	11	o-Xylene	Sample	0.855	ug/m3	0.273	ug/m3	Pc	Y	6/12/2025	12:20	6/26/2025	11:55
SPRSEA-11-S-20250612	11	Toluene	Sample	3.63	ug/m3	0.241	ug/m3	P	Y	6/12/2025	12:20	6/26/2025	11:55
SPRSEA-12-S-20250612	12	Benzene	Sample	0.752	ug/m3	0.187	ug/m3		Y	6/12/2025	12:10	6/26/2025	11:45
SPRSEA-12-S-20250612	12	Ethylbenzene	Sample	0.401	ug/m3	0.273	ug/m3	J,Pc	Y	6/12/2025	12:10	6/26/2025	11:45
SPRSEA-12-S-20250612	12	m-/p-Xylenes	Sample	1.17	ug/m3	0.273	ug/m3	P	Y	6/12/2025	12:10	6/26/2025	11:45
SPRSEA-12-S-20250612	12	o-Xylene	Sample	0.461	ug/m3	0.273	ug/m3	J,Pc	Y	6/12/2025	12:10	6/26/2025	11:45
SPRSEA-12-S-20250612	12	Toluene	Sample	2.22	ug/m3	0.241	ug/m3	P	Y	6/12/2025	12:10	6/26/2025	11:45
SPRSEA-12-D-20250612	12	Benzene	Duplicate	0.841	ug/m3	0.187	ug/m3		Y	6/12/2025	12:10	6/26/2025	11:45
SPRSEA-12-D-20250612	12	Ethylbenzene	Duplicate	0.612	ug/m3	0.273	ug/m3	Pc	Y	6/12/2025	12:10	6/26/2025	11:45
SPRSEA-12-D-20250612	12	m-/p-Xylenes	Duplicate	1.43	ug/m3	0.273	ug/m3	P	Y	6/12/2025	12:10	6/26/2025	11:45
SPRSEA-12-D-20250612	12	o-Xylene	Duplicate	0.579	ug/m3	0.273	ug/m3	Pc	Y	6/12/2025	12:10	6/26/2025	11:45
SPRSEA-12-D-20250612	12	Toluene	Duplicate	2.56	ug/m3	0.241	ug/m3	P	Y	6/12/2025	12:10	6/26/2025	11:45
SPRSEA-12-B-20250612	12	Benzene	Blank	0.214	ug/m3	0.187	ug/m3	J	Y	6/12/2025	12:10	6/26/2025	11:45
SPRSEA-12-B-20250612	12	Ethylbenzene	Blank	<0.273	ug/m3	0.273	ug/m3	ND,Pc	N	6/12/2025	12:10	6/26/2025	11:45
SPRSEA-12-B-20250612	12	m-/p-Xylenes	Blank	<0.273	ug/m3	0.273	ug/m3	ND,P	N	6/12/2025	12:10	6/26/2025	11:45
SPRSEA-12-B-20250612	12	o-Xylene	Blank	<0.273	ug/m3	0.273	ug/m3	ND,Pc	N	6/12/2025	12:10	6/26/2025	11:45
SPRSEA-12-B-20250612	12	Toluene	Blank	0.246	ug/m3	0.241	ug/m3	J,P	Y	6/12/2025	12:10	6/26/2025	11:45

**FLM DATA FLAG ABBREVIATIONS - EPA METHOD 325B**

<b>FLAG</b>	<b>EXPLANATION</b>
ND	The analyte was not present above the Method Detection Limit
J	Estimated Value - The analyte was detected between the Method Detection Limit and Reporting Limit
P	Field duplicate(s) exceed 30%RPD
Pc	Field duplicate(s) exceed 30%RPD. Concentrations of both samples in duplicate are near the reporting limit
B	Compound present in field blank(s) greater than 1/3 the compliance limit or measured target analyte

Note: Meteorological data flagged ND was not available from the airport. Missing data can be due to instrument maintenance, instrument malfunction, data transmission issues, or other factors resulting in missing data.

**SPRAGUE SEARSPORT MAINE TERMINAL FENCELINE MONITORING****Bangor International Airport (BGR) Meteorological Data (3/20/25 12:00 to 4/3/25 12:00)**

<b>Date &amp; Time</b>	<b>Wind Speed</b>	<b>Wind Direction</b>	<b>Temperature</b>	<b>Barometric Pressure</b>
	<b>m/s</b>	<b>Deg.</b>	<b>°C</b>	<b>mb</b>
3/20/25 12:00	4.2	160	7.1	1005
3/20/25 13:00	4.5	183	7.9	1004
3/20/25 14:00	4.6	163	8.0	1003
3/20/25 15:00	4.6	175	7.8	1002
3/20/25 16:00	4.8	172	7.0	1002
3/20/25 17:00	4.8	155	6.0	1002
3/20/25 18:00	5.2	147	5.1	1001
3/20/25 19:00	3.7	147	4.0	1000
3/20/25 20:00	3.7	153	4.0	1000
3/20/25 21:00	2.7	171	4.0	999
3/20/25 22:00	2.6	180	4.0	998
3/20/25 23:00	2.6	165	3.9	997
3/21/25 0:00	3.4	178	3.8	997
3/21/25 1:00	ND	ND	ND	ND
3/21/25 2:00	1.5	200	3.4	994
3/21/25 3:00	ND	ND	2.9	993
3/21/25 4:00	1.9	110	3.4	992
3/21/25 5:00	1.9	42	3.0	990
3/21/25 6:00	0.5	33	3.0	990
3/21/25 7:00	1.7	68	3.2	990
3/21/25 8:00	1.5	131	3.8	990
3/21/25 9:00	2.8	84	3.7	989
3/21/25 10:00	4.9	339	4.0	989
3/21/25 11:00	3.2	284	4.0	988
3/21/25 12:00	4.0	330	4.2	988
3/21/25 13:00	4.4	339	4.1	987
3/21/25 14:00	5.0	342	4.0	986
3/21/25 15:00	6.6	321	3.1	986
3/21/25 16:00	5.6	310	1.0	987
3/21/25 17:00	8.1	313	1.0	988
3/21/25 18:00	8.0	312	1.9	989
3/21/25 19:00	7.5	309	2.0	989
3/21/25 20:00	7.9	310	2.7	990
3/21/25 21:00	8.9	310	3.0	990
3/21/25 22:00	8.8	311	3.0	991
3/21/25 23:00	7.1	304	2.5	991
3/22/25 0:00	6.2	303	2.0	992
3/22/25 1:00	5.8	309	1.7	993
3/22/25 2:00	4.1	294	1.1	993
3/22/25 3:00	3.1	298	1.0	993
3/22/25 4:00	3.7	313	0.6	994
3/22/25 5:00	2.6	229	0.9	995
3/22/25 6:00	2.1	234	-0.5	995

**SPRAGUE SEARSPORT MAINE TERMINAL FENCELINE MONITORING**

**Bangor International Airport (BGR) Meteorological Data (3/20/25 12:00 to 4/3/25 12:00)**

3/22/25 7:00	2.3	263	1.2	996
3/22/25 8:00	3.1	301	3.4	996
3/22/25 9:00	3.6	286	5.9	996
3/22/25 10:00	3.8	276	7.7	995
3/22/25 11:00	3.3	235	8.5	995
3/22/25 12:00	4.3	277	9.9	994
3/22/25 13:00	4.3	247	11.5	993
3/22/25 14:00	5.9	200	12.9	992
3/22/25 15:00	6.5	176	12.3	992
3/22/25 16:00	6.8	170	11.4	991
3/22/25 17:00	5.1	176	9.0	991
3/22/25 18:00	4.4	184	8.0	992
3/22/25 19:00	3.8	191	7.8	992
3/22/25 20:00	2.6	195	7.0	992
3/22/25 21:00	2.2	186	6.7	991
3/22/25 22:00	1.4	172	5.9	991
3/22/25 23:00	1.4	172	4.5	991
3/23/25 0:00	1.0	161	5.6	992
3/23/25 1:00	5.5	291	5.6	993
3/23/25 2:00	6.6	308	3.5	994
3/23/25 3:00	8.5	316	1.6	996
3/23/25 4:00	9.4	312	-1.4	997
3/23/25 5:00	8.0	308	-2.5	999
3/23/25 6:00	8.1	306	-3.8	1000
3/23/25 7:00	9.5	315	-4.5	1002
3/23/25 8:00	10.3	314	-4.6	1003
3/23/25 9:00	11.3	322	-4.1	1004
3/23/25 10:00	11.8	326	-3.5	1005
3/23/25 11:00	10.3	322	-2.8	1005
3/23/25 12:00	10.5	321	-1.7	1005
3/23/25 13:00	11.3	330	-0.3	1006
3/23/25 14:00	8.4	330	1.1	1006
3/23/25 15:00	8.0	316	1.8	1006
3/23/25 16:00	7.3	311	1.4	1007
3/23/25 17:00	7.6	318	0.9	1008
3/23/25 18:00	6.1	314	-0.7	1010
3/23/25 19:00	6.4	317	-1.7	1011
3/23/25 20:00	6.3	314	-2.4	1012
3/23/25 21:00	5.1	314	-3.2	1013
3/23/25 22:00	3.6	311	-4.1	1013
3/23/25 23:00	2.1	262	-4.7	1014
3/24/25 0:00	2.3	256	-5.8	1015
3/24/25 1:00	1.8	284	-6.0	1015
3/24/25 2:00	0.2	29	-7.4	1015
3/24/25 3:00	0.5	53	-7.9	1014
3/24/25 4:00	ND	ND	-8.1	1014

**SPRAGUE SEARSPORT MAINE TERMINAL FENCELINE MONITORING**

**Bangor International Airport (BGR) Meteorological Data (3/20/25 12:00 to 4/3/25 12:00)**

3/24/25 5:00	0.2	55	-8.4	1014
3/24/25 6:00	ND	ND	-8.0	1015
3/24/25 7:00	0.8	78	-6.6	1015
3/24/25 8:00	2.7	136	-4.2	1014
3/24/25 9:00	3.9	145	-2.9	1014
3/24/25 10:00	5.1	134	-2.0	1013
3/24/25 11:00	4.7	148	-2.1	1012
3/24/25 12:00	3.3	107	-2.8	1011
3/24/25 13:00	2.8	87	-1.6	1010
3/24/25 14:00	3.0	80	-1.0	1008
3/24/25 15:00	2.2	94	-0.9	1007
3/24/25 16:00	2.5	136	0.8	1006
3/24/25 17:00	2.2	101	1.0	1005
3/24/25 18:00	2.6	88	0.9	1004
3/24/25 19:00	3.3	83	0.9	1002
3/24/25 20:00	3.6	64	0.9	1000
3/24/25 21:00	2.7	93	1.0	999
3/24/25 22:00	3.4	217	0.9	998
3/24/25 23:00	3.8	334	0.9	998
3/25/25 0:00	3.7	334	0.8	998
3/25/25 1:00	4.1	321	0.0	999
3/25/25 2:00	3.2	298	0.0	999
3/25/25 3:00	1.3	42	0.0	998
3/25/25 4:00	0.4	41	-0.2	999
3/25/25 5:00	2.6	225	-1.0	1000
3/25/25 6:00	2.7	231	-1.0	1001
3/25/25 7:00	1.5	194	-1.0	1001
3/25/25 8:00	0.8	74	-0.8	1001
3/25/25 9:00	2.4	190	0.3	1001
3/25/25 10:00	3.0	185	1.0	1002
3/25/25 11:00	3.2	184	1.0	1001
3/25/25 12:00	1.3	132	1.2	1001
3/25/25 13:00	1.8	177	2.0	1001
3/25/25 14:00	2.4	206	2.0	1001
3/25/25 15:00	1.3	160	2.9	1001
3/25/25 16:00	0.3	41	3.0	1001
3/25/25 17:00	ND	ND	3.0	1002
3/25/25 18:00	ND	ND	2.1	1003
3/25/25 19:00	ND	ND	1.9	1004
3/25/25 20:00	0.3	20	1.1	1005
3/25/25 21:00	0.4	64	1.3	1006
3/25/25 22:00	0.6	74	0.9	1006
3/25/25 23:00	0.3	45	1.0	1007
3/26/25 0:00	0.2	21	0.4	1007
3/26/25 1:00	0.5	64	0.0	1007
3/26/25 2:00	ND	ND	-2.9	1007

**SPRAGUE SEARSPORT MAINE TERMINAL FENCELINE MONITORING****Bangor International Airport (BGR) Meteorological Data (3/20/25 12:00 to 4/3/25 12:00)**

3/26/25 3:00	0.5	58	-3.4	1007
3/26/25 4:00	0.5	58	-4.6	1007
3/26/25 5:00	ND	ND	-6.0	1007
3/26/25 6:00	0.2	19	-6.1	1008
3/26/25 7:00	0.3	41	-5.2	1008
3/26/25 8:00	1.8	186	-0.8	1008
3/26/25 9:00	0.4	41	1.1	1008
3/26/25 10:00	ND	ND	4.2	1009
3/26/25 11:00	1.8	80	5.7	1008
3/26/25 12:00	3.1	175	6.1	1008
3/26/25 13:00	2.4	150	7.0	1007
3/26/25 14:00	2.8	138	7.5	1006
3/26/25 15:00	4.4	170	7.2	1006
3/26/25 16:00	5.2	180	7.0	1006
3/26/25 17:00	4.5	186	6.1	1006
3/26/25 18:00	3.4	194	5.2	1006
3/26/25 19:00	2.9	189	4.0	1006
3/26/25 20:00	2.5	183	3.0	1007
3/26/25 21:00	2.0	204	3.0	1007
3/26/25 22:00	0.3	60	1.6	1007
3/26/25 23:00	2.2	286	1.8	1007
3/27/25 0:00	3.8	300	1.9	1007
3/27/25 1:00	4.4	313	1.9	1007
3/27/25 2:00	4.3	311	1.1	1007
3/27/25 3:00	2.8	305	1.0	1006
3/27/25 4:00	2.8	301	1.0	1006
3/27/25 5:00	3.4	303	1.0	1007
3/27/25 6:00	2.8	295	0.8	1007
3/27/25 7:00	3.1	287	0.6	1008
3/27/25 8:00	4.9	308	1.6	1008
3/27/25 9:00	6.0	314	2.0	1009
3/27/25 10:00	6.9	321	3.4	1009
3/27/25 11:00	5.5	319	5.1	1008
3/27/25 12:00	6.0	319	6.4	1008
3/27/25 13:00	8.1	328	6.7	1008
3/27/25 14:00	6.9	325	6.3	1008
3/27/25 15:00	5.9	322	6.4	1007
3/27/25 16:00	5.6	309	6.6	1007
3/27/25 17:00	3.3	290	6.1	1008
3/27/25 18:00	2.8	271	6.4	1008
3/27/25 19:00	1.9	267	4.3	1009
3/27/25 20:00	2.0	271	3.4	1009
3/27/25 21:00	2.4	276	3.0	1010
3/27/25 22:00	2.0	256	1.7	1010
3/27/25 23:00	2.5	243	0.9	1010
3/28/25 0:00	ND	ND	-2.5	1010

**SPRAGUE SEARSPORT MAINE TERMINAL FENCELINE MONITORING****Bangor International Airport (BGR) Meteorological Data (3/20/25 12:00 to 4/3/25 12:00)**

3/28/25 1:00	ND	ND	-3.9	1010
3/28/25 2:00	1.0	131	-3.7	1009
3/28/25 3:00	1.4	145	-2.5	1008
3/28/25 4:00	1.6	189	-1.2	1008
3/28/25 5:00	2.7	173	0.2	1008
3/28/25 6:00	2.8	170	1.0	1007
3/28/25 7:00	3.2	199	1.0	1007
3/28/25 8:00	3.1	216	2.4	1007
3/28/25 9:00	4.5	265	5.3	1007
3/28/25 10:00	6.4	283	6.0	1008
3/28/25 11:00	6.7	291	6.8	1008
3/28/25 12:00	6.1	298	7.3	1008
3/28/25 13:00	7.9	320	8.0	1008
3/28/25 14:00	7.2	303	7.9	1008
3/28/25 15:00	6.2	281	7.9	1008
3/28/25 16:00	6.9	291	7.7	1008
3/28/25 17:00	7.5	310	6.7	1009
3/28/25 18:00	6.6	313	5.0	1009
3/28/25 19:00	3.6	320	2.8	1010
3/28/25 20:00	3.8	330	1.7	1011
3/28/25 21:00	3.8	318	0.9	1012
3/28/25 22:00	5.7	343	-0.1	1012
3/28/25 23:00	6.6	353	-0.9	1012
3/29/25 0:00	4.6	321	-1.0	1012
3/29/25 1:00	3.4	183	-1.0	1012
3/29/25 2:00	3.0	17	-1.0	1011
3/29/25 3:00	3.1	116	-1.0	1011
3/29/25 4:00	3.8	282	-1.9	1011
3/29/25 5:00	3.3	119	-3.0	1012
3/29/25 6:00	3.6	30	-2.9	1012
3/29/25 7:00	4.3	24	-3.0	1012
3/29/25 8:00	3.9	27	-3.0	1012
3/29/25 9:00	4.0	30	-2.4	1013
3/29/25 10:00	4.3	25	-1.9	1013
3/29/25 11:00	3.5	222	-1.0	1013
3/29/25 12:00	3.6	85	-0.3	1013
3/29/25 13:00	3.5	154	0.9	1013
3/29/25 14:00	2.7	246	1.7	1013
3/29/25 15:00	2.1	306	2.5	1013
3/29/25 16:00	2.1	255	3.2	1013
3/29/25 17:00	1.1	196	3.5	1014
3/29/25 18:00	ND	ND	2.1	1014
3/29/25 19:00	0.3	47	-0.8	1015
3/29/25 20:00	2.3	260	0.2	1016
3/29/25 21:00	0.8	136	-1.2	1017
3/29/25 22:00	ND	ND	-3.2	1017

**SPRAGUE SEARSPORT MAINE TERMINAL FENCELINE MONITORING**

**Bangor International Airport (BGR) Meteorological Data (3/20/25 12:00 to 4/3/25 12:00)**

3/29/25 23:00	ND	ND	-3.3	1018
3/30/25 0:00	ND	ND	-3.8	1018
3/30/25 1:00	ND	ND	-4.6	1018
3/30/25 2:00	ND	ND	-5.0	1018
3/30/25 3:00	0.7	7	-4.6	1018
3/30/25 4:00	0.5	4	-3.7	1018
3/30/25 5:00	0.6	109	-4.0	1019
3/30/25 6:00	0.8	12	-3.5	1020
3/30/25 7:00	1.4	33	-2.3	1020
3/30/25 8:00	2.0	64	-1.0	1020
3/30/25 9:00	1.4	51	0.2	1020
3/30/25 10:00	1.3	90	1.1	1020
3/30/25 11:00	2.8	177	-0.3	1020
3/30/25 12:00	1.5	118	-1.2	1020
3/30/25 13:00	2.3	90	-1.0	1019
3/30/25 14:00	1.5	80	-0.9	1018
3/30/25 15:00	2.8	107	-0.9	1017
3/30/25 16:00	1.9	102	-0.5	1017
3/30/25 17:00	3.1	110	0.0	1016
3/30/25 18:00	3.3	100	-0.9	1016
3/30/25 19:00	3.1	109	-1.0	1015
3/30/25 20:00	2.8	135	-0.2	1014
3/30/25 21:00	1.4	103	0.0	1014
3/30/25 22:00	0.8	57	0.0	1013
3/30/25 23:00	0.4	22	0.2	1012
3/31/25 0:00	0.7	48	0.3	1011
3/31/25 1:00	1.3	96	0.9	1010
3/31/25 2:00	0.8	62	1.0	1008
3/31/25 3:00	0.2	14	1.0	1006
3/31/25 4:00	ND	ND	1.0	1005
3/31/25 5:00	0.9	174	1.0	1005
3/31/25 6:00	0.4	28	1.0	1004
3/31/25 7:00	ND	ND	1.0	1003
3/31/25 8:00	ND	ND	1.6	1002
3/31/25 9:00	0.9	64	2.0	1002
3/31/25 10:00	3.1	176	3.4	1000
3/31/25 11:00	4.5	186	4.8	999
3/31/25 12:00	4.6	187	5.7	997
3/31/25 13:00	4.5	190	5.9	997
3/31/25 14:00	2.6	197	6.4	996
3/31/25 15:00	2.6	185	6.3	996
3/31/25 16:00	2.3	165	6.9	995
3/31/25 17:00	2.2	190	7.7	995
3/31/25 18:00	3.2	172	8.0	995
3/31/25 19:00	3.8	182	8.0	994
3/31/25 20:00	3.2	182	8.0	995

**SPRAGUE SEARSPORT MAINE TERMINAL FENCELINE MONITORING**

**Bangor International Airport (BGR) Meteorological Data (3/20/25 12:00 to 4/3/25 12:00)**

3/31/25 21:00	3.9	182	8.1	994
3/31/25 22:00	4.4	176	8.1	993
3/31/25 23:00	3.5	174	8.0	993
4/1/25 0:00	2.5	209	8.0	993
4/1/25 1:00	1.6	122	7.5	992
4/1/25 2:00	0.9	126	7.0	992
4/1/25 3:00	1.4	180	7.0	992
4/1/25 4:00	5.7	332	7.0	992
4/1/25 5:00	4.7	328	6.0	992
4/1/25 6:00	3.9	326	6.0	994
4/1/25 7:00	6.9	321	4.9	995
4/1/25 8:00	7.2	331	4.0	996
4/1/25 9:00	10.0	321	4.1	998
4/1/25 10:00	9.6	320	4.3	999
4/1/25 11:00	9.0	313	4.6	1000
4/1/25 12:00	10.3	314	4.7	1001
4/1/25 13:00	10.5	317	5.9	1002
4/1/25 14:00	10.5	320	6.0	1002
4/1/25 15:00	10.1	316	6.4	1003
4/1/25 16:00	9.9	317	6.0	1004
4/1/25 17:00	9.9	317	5.1	1006
4/1/25 18:00	7.9	321	3.4	1008
4/1/25 19:00	6.2	315	2.0	1009
4/1/25 20:00	6.6	310	1.5	1011
4/1/25 21:00	5.7	308	0.8	1013
4/1/25 22:00	5.0	308	-0.7	1014
4/1/25 23:00	5.7	312	-1.1	1015
4/2/25 0:00	5.0	311	-1.5	1016
4/2/25 1:00	5.8	312	-2.1	1017
4/2/25 2:00	5.3	312	-3.0	1019
4/2/25 3:00	5.4	316	-3.7	1020
4/2/25 4:00	5.1	310	-4.2	1021
4/2/25 5:00	4.5	312	-5.3	1023
4/2/25 6:00	5.9	315	-6.0	1024
4/2/25 7:00	7.4	323	-4.4	1024
4/2/25 8:00	6.2	320	-3.5	1025
4/2/25 9:00	5.6	336	-2.1	1026
4/2/25 10:00	4.7	297	-1.2	1026
4/2/25 11:00	3.5	290	0.4	1025
4/2/25 12:00	2.3	229	1.9	1025
4/2/25 13:00	2.0	163	2.8	1025
4/2/25 14:00	2.6	249	3.9	1025
4/2/25 15:00	2.8	256	4.6	1025
4/2/25 16:00	1.6	193	4.3	1024
4/2/25 17:00	1.9	261	4.1	1024
4/2/25 18:00	ND	ND	3.4	1025

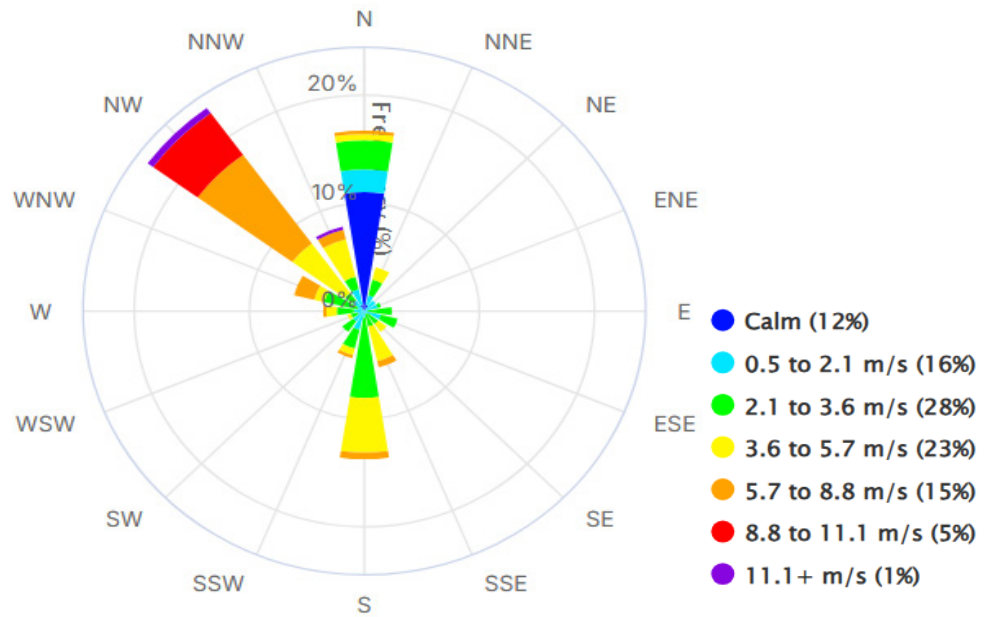
**SPRAGUE SEARSPORT MAINE TERMINAL FENCELINE MONITORING****Bangor International Airport (BGR) Meteorological Data (3/20/25 12:00 to 4/3/25 12:00)**

4/2/25 19:00	2.9	121	2.0	1025
4/2/25 20:00	3.2	172	1.8	1025
4/2/25 21:00	3.5	182	1.0	1025
4/2/25 22:00	2.9	159	1.0	1025
4/2/25 23:00	2.8	160	1.0	1024
4/3/25 0:00	4.3	198	1.0	1024
4/3/25 1:00	5.7	207	0.3	1023
4/3/25 2:00	2.5	183	0.0	1023
4/3/25 3:00	2.6	139	0.0	1022
4/3/25 4:00	4.1	135	0.7	1021
4/3/25 5:00	4.4	162	1.0	1021
4/3/25 6:00	5.7	169	0.3	1020
4/3/25 7:00	5.7	162	0.0	1019
4/3/25 8:00	6.5	161	0.6	1017
4/3/25 9:00	6.3	162	1.0	1016
4/3/25 10:00	5.6	164	1.3	1014
4/3/25 11:00	5.6	158	2.2	1011
4/3/25 12:00	5.0	176	3.0	1011

**SPRAGUE SEARSPORT MAINE TERMINAL FENCELINE MONITORING**  
**Bangor International Airport (BGR) Meteorological Data (3/20/25 12:00 to 4/3/25 12:00)**

---

**BGR Wind Rose 3/20/25 12:00 - 4/3/25 12:00**



**SPRAGUE SEARSPORT MAINE TERMINAL FENCELINE MONITORING****Bangor International Airport (BGR) Meteorological Data (4/3/25 12:00 to 4/17/25 13:00)**

<b>Date &amp; Time</b>	<b>Wind Speed</b>	<b>Wind Direction</b>	<b>Temperature</b>	<b>Barometric Pressure</b>
	<b>m/s</b>	<b>Deg.</b>	<b>°C</b>	<b>mb</b>
4/3/25 12:00	5.0	176	3.0	1011
4/3/25 13:00	3.8	158	3.6	1009
4/3/25 14:00	3.7	160	4.5	1006
4/3/25 15:00	4.1	182	5.5	1005
4/3/25 16:00	3.9	190	5.2	1004
4/3/25 17:00	3.4	183	6.0	1003
4/3/25 18:00	3.8	199	6.0	1003
4/3/25 19:00	3.1	207	6.1	1003
4/3/25 20:00	4.2	201	6.3	1002
4/3/25 21:00	2.6	228	7.0	1003
4/3/25 22:00	0.5	111	7.0	1003
4/3/25 23:00	1.4	104	7.0	1002
4/4/25 0:00	1.0	114	7.0	1002
4/4/25 1:00	2.8	297	7.4	1003
4/4/25 2:00	2.8	260	6.9	1004
4/4/25 3:00	2.5	268	6.0	1005
4/4/25 4:00	2.6	311	4.7	1006
4/4/25 5:00	2.6	305	3.8	1006
4/4/25 6:00	2.5	280	3.4	1007
4/4/25 7:00	2.4	271	5.3	1008
4/4/25 8:00	2.6	281	6.7	1009
4/4/25 9:00	3.6	290	8.1	1010
4/4/25 10:00	5.4	303	9.9	1010
4/4/25 11:00	4.9	297	9.2	1010
4/4/25 12:00	5.6	299	10.6	1010
4/4/25 13:00	5.9	305	10.5	1010
4/4/25 14:00	8.6	313	10.7	1011
4/4/25 15:00	8.5	315	9.5	1011
4/4/25 16:00	8.0	307	9.1	1012
4/4/25 17:00	7.0	331	9.0	1014
4/4/25 18:00	5.9	321	8.1	1014
4/4/25 19:00	4.9	311	7.0	1016
4/4/25 20:00	4.2	315	6.3	1017
4/4/25 21:00	1.7	274	4.5	1018
4/4/25 22:00	2.2	319	2.7	1019
4/4/25 23:00	3.9	242	2.5	1020
4/5/25 0:00	6.6	53	3.0	1020
4/5/25 1:00	5.5	28	1.7	1020
4/5/25 2:00	3.5	118	0.8	1022
4/5/25 3:00	2.5	209	-0.5	1023
4/5/25 4:00	1.8	236	-1.3	1023
4/5/25 5:00	1.7	242	-2.2	1024
4/5/25 6:00	1.2	216	-2.4	1025

**SPRAGUE SEARSPORT MAINE TERMINAL FENCELINE MONITORING****Bangor International Airport (BGR) Meteorological Data (4/3/25 12:00 to 4/17/25 13:00)**

4/5/25 7:00	ND	ND	-0.1	1025
4/5/25 8:00	1.2	146	1.8	1024
4/5/25 9:00	1.8	53	2.0	1024
4/5/25 10:00	2.6	121	3.0	1024
4/5/25 11:00	3.2	160	4.1	1023
4/5/25 12:00	3.9	170	5.2	1021
4/5/25 13:00	4.8	169	5.5	1021
4/5/25 14:00	5.7	196	5.1	1020
4/5/25 15:00	5.6	201	3.9	1019
4/5/25 16:00	5.7	196	3.3	1019
4/5/25 17:00	6.0	172	3.0	1017
4/5/25 18:00	5.6	175	3.0	1017
4/5/25 19:00	4.9	165	2.6	1016
4/5/25 20:00	6.2	167	2.1	1015
4/5/25 21:00	6.4	170	2.0	1014
4/5/25 22:00	6.5	175	2.0	1012
4/5/25 23:00	6.0	181	2.3	1012
4/6/25 0:00	5.1	178	2.9	1010
4/6/25 1:00	3.6	163	2.2	1008
4/6/25 2:00	3.3	160	2.2	1007
4/6/25 3:00	1.9	142	3.0	1005
4/6/25 4:00	1.0	178	3.1	1004
4/6/25 5:00	0.5	10	3.0	1003
4/6/25 6:00	0.8	47	3.1	1002
4/6/25 7:00	2.2	111	3.1	1001
4/6/25 8:00	2.0	313	3.2	1000
4/6/25 9:00	0.6	33	4.0	999
4/6/25 10:00	0.9	103	4.9	999
4/6/25 11:00	2.6	268	5.9	999
4/6/25 12:00	2.6	270	6.9	998
4/6/25 13:00	3.1	305	7.6	998
4/6/25 14:00	2.7	282	8.2	998
4/6/25 15:00	3.7	276	9.5	998
4/6/25 16:00	4.0	300	11.0	998
4/6/25 17:00	5.1	317	11.0	998
4/6/25 18:00	6.1	311	9.4	999
4/6/25 19:00	6.9	328	7.8	1000
4/6/25 20:00	3.7	319	6.3	1002
4/6/25 21:00	2.6	298	5.4	1003
4/6/25 22:00	1.7	205	3.9	1003
4/6/25 23:00	2.8	296	3.0	1003
4/7/25 0:00	3.9	311	3.1	1003
4/7/25 1:00	3.1	305	3.0	1003
4/7/25 2:00	2.7	314	2.8	1003
4/7/25 3:00	2.4	323	2.3	1003
4/7/25 4:00	0.9	161	2.0	1004

**SPRAGUE SEARSPORT MAINE TERMINAL FENCELINE MONITORING****Bangor International Airport (BGR) Meteorological Data (4/3/25 12:00 to 4/17/25 13:00)**

4/7/25 5:00	2.8	319	2.0	1005
4/7/25 6:00	0.7	96	2.0	1005
4/7/25 7:00	2.2	273	2.0	1005
4/7/25 8:00	3.8	322	2.6	1006
4/7/25 9:00	2.6	312	3.3	1005
4/7/25 10:00	3.6	304	4.2	1006
4/7/25 11:00	4.8	293	5.4	1005
4/7/25 12:00	3.4	261	6.4	1004
4/7/25 13:00	3.4	329	6.2	1003
4/7/25 14:00	2.1	270	6.3	1003
4/7/25 15:00	1.1	102	6.8	1002
4/7/25 16:00	1.0	52	6.8	1001
4/7/25 17:00	1.0	56	6.0	1001
4/7/25 18:00	3.1	145	5.3	1000
4/7/25 19:00	3.6	183	3.2	1000
4/7/25 20:00	3.2	200	3.0	1001
4/7/25 21:00	2.3	154	3.0	1001
4/7/25 22:00	2.5	132	2.1	1000
4/7/25 23:00	1.1	100	2.0	999
4/8/25 0:00	0.2	13	2.0	998
4/8/25 1:00	0.3	24	2.0	997
4/8/25 2:00	0.5	22	1.8	997
4/8/25 3:00	0.6	36	2.0	997
4/8/25 4:00	ND	ND	1.8	996
4/8/25 5:00	ND	ND	1.6	996
4/8/25 6:00	1.1	35	1.0	996
4/8/25 7:00	1.8	35	1.4	995
4/8/25 8:00	2.7	90	3.0	995
4/8/25 9:00	4.5	97	4.0	994
4/8/25 10:00	3.8	105	3.6	994
4/8/25 11:00	2.8	106	3.0	994
4/8/25 12:00	1.9	83	2.8	993
4/8/25 13:00	1.5	63	3.0	992
4/8/25 14:00	3.1	110	2.7	992
4/8/25 15:00	0.8	58	2.1	992
4/8/25 16:00	1.9	109	1.5	992
4/8/25 17:00	2.1	117	1.8	992
4/8/25 18:00	2.0	73	1.9	992
4/8/25 19:00	3.3	78	1.0	992
4/8/25 20:00	3.2	67	1.0	993
4/8/25 21:00	3.1	35	0.9	993
4/8/25 22:00	3.8	280	0.9	994
4/8/25 23:00	3.8	302	0.3	995
4/9/25 0:00	6.7	313	-0.6	996
4/9/25 1:00	5.3	299	-1.5	998
4/9/25 2:00	4.9	294	-2.0	999

**SPRAGUE SEARSPORT MAINE TERMINAL FENCELINE MONITORING****Bangor International Airport (BGR) Meteorological Data (4/3/25 12:00 to 4/17/25 13:00)**

4/9/25 3:00	4.0	299	-2.0	1001
4/9/25 4:00	3.3	298	-2.0	1002
4/9/25 5:00	4.0	294	-2.0	1004
4/9/25 6:00	3.1	295	-2.9	1005
4/9/25 7:00	4.0	295	-3.0	1007
4/9/25 8:00	5.9	307	-2.9	1008
4/9/25 9:00	5.7	306	-3.0	1010
4/9/25 10:00	6.0	310	-2.0	1011
4/9/25 11:00	5.3	311	-1.4	1012
4/9/25 12:00	5.2	302	-0.5	1012
4/9/25 13:00	5.2	301	1.6	1012
4/9/25 14:00	5.7	310	2.3	1012
4/9/25 15:00	4.7	307	2.0	1012
4/9/25 16:00	4.7	316	2.9	1013
4/9/25 17:00	4.1	279	3.1	1013
4/9/25 18:00	2.5	271	2.3	1014
4/9/25 19:00	1.1	187	1.6	1015
4/9/25 20:00	1.7	266	0.5	1016
4/9/25 21:00	1.2	179	-1.6	1017
4/9/25 22:00	ND	ND	-3.2	1017
4/9/25 23:00	0.7	88	-3.3	1018
4/10/25 0:00	1.4	186	-2.1	1019
4/10/25 1:00	0.5	76	-2.2	1019
4/10/25 2:00	1.5	233	-2.2	1019
4/10/25 3:00	1.3	167	-3.1	1019
4/10/25 4:00	1.9	258	-3.7	1019
4/10/25 5:00	1.6	218	-4.1	1020
4/10/25 6:00	1.7	185	-4.2	1021
4/10/25 7:00	2.3	230	-1.6	1021
4/10/25 8:00	3.4	264	1.1	1022
4/10/25 9:00	4.0	248	2.7	1021
4/10/25 10:00	3.7	254	3.8	1021
4/10/25 11:00	3.6	245	5.0	1020
4/10/25 12:00	3.9	247	6.1	1020
4/10/25 13:00	4.3	258	7.1	1019
4/10/25 14:00	4.9	234	7.9	1019
4/10/25 15:00	5.8	207	8.0	1019
4/10/25 16:00	6.2	184	7.6	1018
4/10/25 17:00	6.5	179	6.4	1018
4/10/25 18:00	5.4	172	4.6	1018
4/10/25 19:00	4.5	171	3.2	1018
4/10/25 20:00	3.5	172	2.0	1019
4/10/25 21:00	3.1	183	2.0	1020
4/10/25 22:00	2.4	195	1.6	1020
4/10/25 23:00	0.3	41	-0.7	1020
4/11/25 0:00	ND	ND	-1.8	1019

**SPRAGUE SEARSPORT MAINE TERMINAL FENCELINE MONITORING**

**Bangor International Airport (BGR) Meteorological Data (4/3/25 12:00 to 4/17/25 13:00)**

4/11/25 1:00	ND	ND	ND	ND
4/11/25 2:00	ND	ND	0.0	1018
4/11/25 3:00	ND	ND	0.0	1018
4/11/25 4:00	ND	ND	ND	ND
4/11/25 5:00	1.5	ND	1.0	1017
4/11/25 6:00	ND	ND	1.0	1018
4/11/25 7:00	ND	ND	1.4	1019
4/11/25 8:00	1.7	222	2.2	1019
4/11/25 9:00	1.6	202	3.1	1020
4/11/25 10:00	2.6	201	3.8	1020
4/11/25 11:00	1.8	177	5.4	1019
4/11/25 12:00	1.6	93	6.1	1019
4/11/25 13:00	2.2	128	6.9	1018
4/11/25 14:00	2.6	134	7.3	1018
4/11/25 15:00	1.4	107	7.4	1017
4/11/25 16:00	1.5	85	7.2	1017
4/11/25 17:00	2.1	184	7.0	1017
4/11/25 18:00	1.9	192	7.0	1017
4/11/25 19:00	2.4	201	6.5	1017
4/11/25 20:00	2.5	203	6.0	1017
4/11/25 21:00	0.7	85	5.6	1017
4/11/25 22:00	0.2	16	4.0	1017
4/11/25 23:00	0.5	50	3.9	1017
4/12/25 0:00	ND	ND	3.0	1016
4/12/25 1:00	ND	ND	2.2	1016
4/12/25 2:00	ND	ND	2.0	1015
4/12/25 3:00	ND	ND	2.0	1015
4/12/25 4:00	0.3	37	2.3	1015
4/12/25 5:00	0.4	2	3.0	1015
4/12/25 6:00	1.9	57	3.0	1015
4/12/25 7:00	0.9	31	3.7	1015
4/12/25 8:00	3.0	95	3.1	1016
4/12/25 9:00	2.6	87	3.2	1016
4/12/25 10:00	4.5	61	4.0	1016
4/12/25 11:00	4.9	69	4.0	1015
4/12/25 12:00	4.6	63	4.0	1015
4/12/25 13:00	3.6	48	4.0	1014
4/12/25 14:00	4.1	28	4.2	1014
4/12/25 15:00	4.9	29	4.1	1013
4/12/25 16:00	4.7	31	4.3	1013
4/12/25 17:00	4.4	18	3.2	1012
4/12/25 18:00	4.6	253	3.0	1012
4/12/25 19:00	5.1	17	3.0	1012
4/12/25 20:00	5.2	20	3.0	1012
4/12/25 21:00	4.8	19	3.0	1011
4/12/25 22:00	4.8	22	3.0	1011

**SPRAGUE SEARSPORT MAINE TERMINAL FENCELINE MONITORING****Bangor International Airport (BGR) Meteorological Data (4/3/25 12:00 to 4/17/25 13:00)**

4/12/25 23:00	4.6	29	3.0	1011
4/13/25 0:00	4.6	37	2.5	1010
4/13/25 1:00	4.1	30	2.0	1009
4/13/25 2:00	4.1	19	2.0	1009
4/13/25 3:00	4.2	17	2.0	1008
4/13/25 4:00	4.7	15	2.1	1007
4/13/25 5:00	6.1	11	3.0	1007
4/13/25 6:00	6.0	11	2.0	1006
4/13/25 7:00	6.1	16	2.0	1006
4/13/25 8:00	6.4	20	2.0	1006
4/13/25 9:00	6.6	19	2.2	1005
4/13/25 10:00	6.7	17	2.5	1004
4/13/25 11:00	7.1	48	3.0	1004
4/13/25 12:00	7.2	14	3.0	1003
4/13/25 13:00	6.7	16	3.0	1003
4/13/25 14:00	7.3	13	3.3	1002
4/13/25 15:00	7.0	290	2.8	1002
4/13/25 16:00	7.9	185	2.5	1001
4/13/25 17:00	7.3	255	3.0	1001
4/13/25 18:00	7.2	185	3.0	1001
4/13/25 19:00	7.3	150	2.9	1001
4/13/25 20:00	7.7	185	2.0	1001
4/13/25 21:00	8.0	185	2.0	1001
4/13/25 22:00	7.1	359	2.0	1001
4/13/25 23:00	6.5	242	2.0	1000
4/14/25 0:00	6.9	354	2.0	1000
4/14/25 1:00	6.4	348	2.0	1000
4/14/25 2:00	7.5	343	2.0	1000
4/14/25 3:00	6.1	342	1.8	999
4/14/25 4:00	5.4	334	1.0	999
4/14/25 5:00	6.0	341	1.1	999
4/14/25 6:00	5.5	341	2.0	999
4/14/25 7:00	5.9	331	2.8	1000
4/14/25 8:00	6.2	343	4.2	999
4/14/25 9:00	7.5	346	5.9	999
4/14/25 10:00	8.5	350	6.9	999
4/14/25 11:00	7.4	349	8.1	999
4/14/25 12:00	7.0	336	8.5	999
4/14/25 13:00	7.5	343	9.5	998
4/14/25 14:00	7.3	340	10.6	998
4/14/25 15:00	7.1	331	11.0	998
4/14/25 16:00	5.4	278	12.3	998
4/14/25 17:00	3.8	27	12.0	998
4/14/25 18:00	1.4	109	10.7	997
4/14/25 19:00	1.3	132	7.7	998
4/14/25 20:00	0.8	74	6.0	998

**SPRAGUE SEARSPORT MAINE TERMINAL FENCELINE MONITORING****Bangor International Airport (BGR) Meteorological Data (4/3/25 12:00 to 4/17/25 13:00)**

4/14/25 21:00	1.9	185	6.2	998
4/14/25 22:00	2.5	181	6.0	998
4/14/25 23:00	2.2	197	6.1	997
4/15/25 0:00	2.1	211	6.0	997
4/15/25 1:00	1.5	185	5.9	997
4/15/25 2:00	0.3	33	5.5	997
4/15/25 3:00	1.3	112	5.3	996
4/15/25 4:00	1.6	101	5.1	995
4/15/25 5:00	0.3	13	4.4	994
4/15/25 6:00	1.8	121	5.4	994
4/15/25 7:00	1.5	88	6.6	993
4/15/25 8:00	2.7	167	7.0	992
4/15/25 9:00	3.7	179	7.0	992
4/15/25 10:00	4.6	170	7.0	992
4/15/25 11:00	3.0	162	7.9	991
4/15/25 12:00	2.8	138	10.5	990
4/15/25 13:00	5.2	148	13.2	989
4/15/25 14:00	5.7	151	12.2	988
4/15/25 15:00	6.0	137	10.4	987
4/15/25 16:00	5.7	154	8.8	986
4/15/25 17:00	4.0	152	8.6	984
4/15/25 18:00	2.8	212	8.2	984
4/15/25 19:00	3.6	251	8.0	985
4/15/25 20:00	4.0	266	8.0	986
4/15/25 21:00	3.0	22	8.0	985
4/15/25 22:00	2.3	115	7.7	984
4/15/25 23:00	1.9	218	7.0	984
4/16/25 0:00	2.0	214	6.0	985
4/16/25 1:00	1.7	204	5.4	985
4/16/25 2:00	2.8	237	5.8	985
4/16/25 3:00	4.0	260	6.0	985
4/16/25 4:00	2.6	251	5.2	985
4/16/25 5:00	2.6	236	4.7	986
4/16/25 6:00	3.5	237	5.0	986
4/16/25 7:00	4.5	252	6.4	987
4/16/25 8:00	4.6	261	7.7	987
4/16/25 9:00	4.6	259	8.4	987
4/16/25 10:00	3.9	267	9.0	987
4/16/25 11:00	4.9	277	9.0	987
4/16/25 12:00	4.9	266	9.1	987

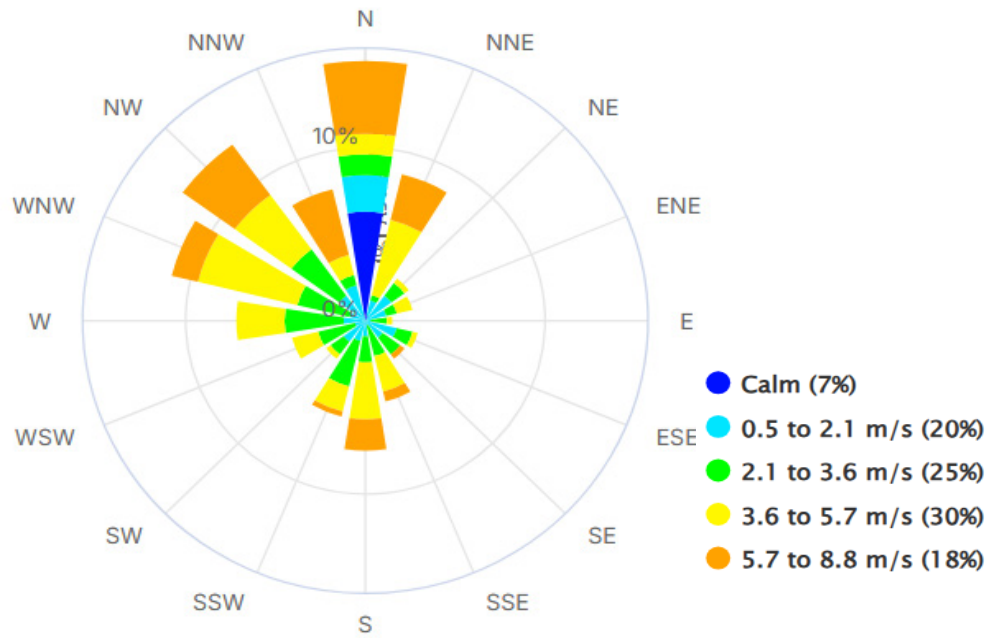
**SPRAGUE SEARSPORT MAINE TERMINAL FENCELINE MONITORING****Bangor International Airport (BGR) Meteorological Data (4/3/25 12:00 to 4/17/25 13:00)**

4/16/25 13:00	5.3	260	9.2	988
4/16/25 14:00	5.3	298	8.9	988
4/16/25 15:00	4.9	306	8.0	989
4/16/25 16:00	5.3	306	8.0	990
4/16/25 17:00	6.4	302	7.4	991
4/16/25 18:00	5.8	309	6.1	992
4/16/25 19:00	3.9	298	4.3	993
4/16/25 20:00	3.0	268	4.0	994
4/16/25 21:00	2.7	258	4.0	995
4/16/25 22:00	3.0	256	4.0	995
4/16/25 23:00	2.8	258	4.0	996
4/17/25 0:00	2.9	260	4.0	997
4/17/25 1:00	2.3	242	4.0	997
4/17/25 2:00	3.7	290	4.0	998
4/17/25 3:00	4.1	293	3.9	999
4/17/25 4:00	3.3	296	3.1	1000
4/17/25 5:00	3.3	296	3.0	1001
4/17/25 6:00	3.9	295	3.1	1002
4/17/25 7:00	4.2	290	3.2	1002
4/17/25 8:00	6.2	300	4.3	1003
4/17/25 9:00	6.1	303	6.3	1003
4/17/25 10:00	5.5	298	7.6	1003
4/17/25 11:00	6.2	301	9.0	1003
4/17/25 12:00	5.7	285	9.8	1003
4/17/25 13:00	7.7	307	10.4	1003

**SPRAGUE SEARSPORT MAINE TERMINAL FENCELINE MONITORING**  
**Bangor International Airport (BGR) Meteorological Data (4/3/25 12:00 to 4/17/25 13:00)**

---

**BGR Wind Rose 4/3/25 12:00 - 4/17/25 13:00**



**SPRAGUE SEARSPORT MAINE TERMINAL FENCELINE MONITORING****Bangor International Airport (BGR) Meteorological Data (4/17/25 12:00 to 5/1/25 13:00)**

<b>Date &amp; Time</b>	<b>Wind Speed</b>	<b>Wind Direction</b>	<b>Temperature</b>	<b>Barometric Pressure</b>
	<b>m/s</b>	<b>Deg.</b>	<b>°C</b>	<b>mb</b>
4/17/25 12:00	5.7	285	9.8	1003
4/17/25 13:00	7.7	307	10.4	1003
4/17/25 14:00	8.3	307	9.7	1004
4/17/25 15:00	7.8	307	9.0	1005
4/17/25 16:00	8.0	313	8.3	1006
4/17/25 17:00	7.3	322	8.5	1006
4/17/25 18:00	6.6	319	8.0	1007
4/17/25 19:00	5.3	315	6.4	1008
4/17/25 20:00	1.9	293	4.8	1009
4/17/25 21:00	1.5	220	2.3	1010
4/17/25 22:00	1.7	240	2.2	1010
4/17/25 23:00	1.8	223	1.6	1010
4/18/25 0:00	1.7	232	1.9	1011
4/18/25 1:00	2.1	253	2.9	1012
4/18/25 2:00	2.6	259	2.3	1012
4/18/25 3:00	2.0	252	0.5	1013
4/18/25 4:00	2.1	260	-1.9	1013
4/18/25 5:00	1.9	258	-0.6	1014
4/18/25 6:00	2.4	248	0.1	1015
4/18/25 7:00	2.5	240	3.4	1016
4/18/25 8:00	2.5	267	6.8	1016
4/18/25 9:00	3.2	262	8.8	1016
4/18/25 10:00	3.4	261	10.9	1015
4/18/25 11:00	3.7	217	12.4	1015
4/18/25 12:00	2.7	237	13.8	1013
4/18/25 13:00	4.3	221	15.8	1012
4/18/25 14:00	6.7	170	15.8	1012
4/18/25 15:00	7.3	169	13.9	1011
4/18/25 16:00	7.1	178	12.3	1011
4/18/25 17:00	5.8	175	10.8	1011
4/18/25 18:00	4.9	175	9.8	1011
4/18/25 19:00	3.9	159	8.2	1010
4/18/25 20:00	3.7	155	7.0	1010
4/18/25 21:00	3.7	178	7.0	1009
4/18/25 22:00	3.6	166	7.0	1009
4/18/25 23:00	3.7	172	7.9	1008
4/19/25 0:00	3.7	174	8.0	1007
4/19/25 1:00	2.4	179	7.3	1006
4/19/25 2:00	2.4	183	7.0	1006
4/19/25 3:00	2.7	169	7.1	1005
4/19/25 4:00	3.1	181	8.0	1005
4/19/25 5:00	3.4	160	8.0	1004
4/19/25 6:00	2.2	196	8.0	1005

**SPRAGUE SEARSPORT MAINE TERMINAL FENCELINE MONITORING****Bangor International Airport (BGR) Meteorological Data (4/17/25 12:00 to 5/1/25 13:00)**

4/19/25 7:00	2.4	172	8.0	1006
4/19/25 8:00	2.6	154	8.4	1005
4/19/25 9:00	3.4	181	10.3	1004
4/19/25 10:00	3.3	188	10.0	1004
4/19/25 11:00	4.2	186	10.8	1002
4/19/25 12:00	3.9	191	12.0	1002
4/19/25 13:00	3.4	177	12.0	1001
4/19/25 14:00	3.2	193	12.0	1001
4/19/25 15:00	4.5	171	12.8	999
4/19/25 16:00	4.0	198	14.1	998
4/19/25 17:00	3.8	193	14.8	999
4/19/25 18:00	3.1	186	14.2	999
4/19/25 19:00	3.0	178	13.3	998
4/19/25 20:00	3.9	185	13.0	999
4/19/25 21:00	4.0	197	13.0	998
4/19/25 22:00	3.9	185	13.3	998
4/19/25 23:00	1.7	190	14.3	998
4/20/25 0:00	3.8	264	16.4	999
4/20/25 1:00	3.0	248	16.5	999
4/20/25 2:00	1.9	234	14.1	999
4/20/25 3:00	2.7	268	14.1	999
4/20/25 4:00	4.0	268	14.2	999
4/20/25 5:00	9.5	306	11.8	1002
4/20/25 6:00	8.4	311	8.9	1004
4/20/25 7:00	9.1	306	7.9	1006
4/20/25 8:00	8.3	312	7.1	1007
4/20/25 9:00	10.8	310	7.2	1008
4/20/25 10:00	11.3	314	7.5	1009
4/20/25 11:00	10.1	309	8.1	1009
4/20/25 12:00	12.8	316	9.1	1009
4/20/25 13:00	13.8	317	9.9	1009
4/20/25 14:00	12.0	309	10.3	1009
4/20/25 15:00	11.8	314	10.2	1009
4/20/25 16:00	11.9	322	9.8	1010
4/20/25 17:00	11.1	311	9.0	1012
4/20/25 18:00	10.6	317	8.0	1013
4/20/25 19:00	8.2	317	7.2	1014
4/20/25 20:00	6.7	308	7.0	1016
4/20/25 21:00	7.3	308	6.3	1016
4/20/25 22:00	5.0	312	6.0	1017
4/20/25 23:00	6.4	311	5.9	1017
4/21/25 0:00	5.7	313	4.8	1017
4/21/25 1:00	3.4	299	4.4	1017
4/21/25 2:00	2.3	303	2.3	1018
4/21/25 3:00	1.5	297	0.6	1018
4/21/25 4:00	2.8	283	1.4	1018

**SPRAGUE SEARSPORT MAINE TERMINAL FENCELINE MONITORING****Bangor International Airport (BGR) Meteorological Data (4/17/25 12:00 to 5/1/25 13:00)**

4/21/25 5:00	2.3	284	0.8	1019
4/21/25 6:00	4.3	300	2.4	1020
4/21/25 7:00	5.3	326	4.8	1020
4/21/25 8:00	5.2	321	7.1	1020
4/21/25 9:00	4.2	191	8.6	1019
4/21/25 10:00	3.7	327	10.1	1019
4/21/25 11:00	3.2	317	11.4	1018
4/21/25 12:00	2.3	184	12.5	1017
4/21/25 13:00	3.2	248	13.8	1016
4/21/25 14:00	2.2	245	14.7	1015
4/21/25 15:00	3.3	236	15.8	1014
4/21/25 16:00	3.0	218	15.6	1013
4/21/25 17:00	7.0	183	12.3	1013
4/21/25 18:00	5.3	172	10.1	1013
4/21/25 19:00	4.6	180	8.2	1013
4/21/25 20:00	3.9	184	7.8	1013
4/21/25 21:00	4.0	181	7.0	1014
4/21/25 22:00	3.2	195	6.6	1014
4/21/25 23:00	2.5	171	5.7	1014
4/22/25 0:00	2.5	147	4.6	1013
4/22/25 1:00	2.6	143	4.4	1012
4/22/25 2:00	2.7	141	5.0	1011
4/22/25 3:00	3.0	127	5.0	1011
4/22/25 4:00	1.9	152	5.2	1010
4/22/25 5:00	3.4	156	5.9	1010
4/22/25 6:00	3.5	169	5.2	1010
4/22/25 7:00	4.6	172	5.7	1010
4/22/25 8:00	4.5	180	5.9	1010
4/22/25 9:00	4.0	152	6.1	1009
4/22/25 10:00	3.6	158	6.4	1009
4/22/25 11:00	3.6	150	7.0	1008
4/22/25 12:00	4.5	139	7.0	1007
4/22/25 13:00	3.4	136	7.0	1007
4/22/25 14:00	3.9	99	7.0	1007
4/22/25 15:00	2.9	122	7.9	1007
4/22/25 16:00	3.2	101	8.0	1006
4/22/25 17:00	1.9	120	8.0	1007
4/22/25 18:00	2.2	60	8.0	1007
4/22/25 19:00	3.0	135	7.5	1008
4/22/25 20:00	1.8	30	7.0	1009
4/22/25 21:00	2.6	32	7.0	1009
4/22/25 22:00	ND	ND	ND	ND
4/22/25 23:00	ND	ND	6.0	1010
4/23/25 0:00	0.0	360	6.0	1010
4/23/25 1:00	ND	ND	ND	ND
4/23/25 2:00	1.6	226	6.0	1010

**SPRAGUE SEARSPORT MAINE TERMINAL FENCELINE MONITORING****Bangor International Airport (BGR) Meteorological Data (4/17/25 12:00 to 5/1/25 13:00)**

4/23/25 3:00	1.9	230	6.0	1010
4/23/25 4:00	1.7	256	6.0	1011
4/23/25 5:00	1.7	254	6.0	1011
4/23/25 6:00	2.2	249	6.7	1011
4/23/25 7:00	2.7	259	8.2	1012
4/23/25 8:00	4.3	269	10.9	1012
4/23/25 9:00	4.9	292	12.0	1012
4/23/25 10:00	4.5	280	12.1	1012
4/23/25 11:00	4.7	296	12.8	1012
4/23/25 12:00	4.4	292	13.3	1012
4/23/25 13:00	4.4	305	14.2	1012
4/23/25 14:00	4.9	311	14.3	1012
4/23/25 15:00	5.2	323	15.8	1011
4/23/25 16:00	6.6	305	16.1	1012
4/23/25 17:00	5.9	347	15.2	1012
4/23/25 18:00	6.9	243	13.1	1013
4/23/25 19:00	7.2	324	11.2	1015
4/23/25 20:00	5.3	322	9.1	1016
4/23/25 21:00	4.4	313	9.4	1016
4/23/25 22:00	1.8	273	6.9	1016
4/23/25 23:00	2.2	260	5.8	1016
4/24/25 0:00	3.1	268	7.4	1016
4/24/25 1:00	2.8	292	5.6	1016
4/24/25 2:00	2.0	270	4.7	1016
4/24/25 3:00	2.2	257	3.6	1016
4/24/25 4:00	3.1	260	4.0	1017
4/24/25 5:00	1.9	266	2.9	1018
4/24/25 6:00	1.6	281	4.8	1019
4/24/25 7:00	3.0	306	8.7	1019
4/24/25 8:00	4.1	312	10.9	1019
4/24/25 9:00	3.7	320	12.4	1018
4/24/25 10:00	3.3	273	13.2	1018
4/24/25 11:00	2.6	286	13.9	1018
4/24/25 12:00	2.3	290	15.0	1018
4/24/25 13:00	2.7	262	16.4	1017
4/24/25 14:00	2.5	277	17.3	1016
4/24/25 15:00	4.3	224	17.9	1015
4/24/25 16:00	5.6	186	17.7	1015
4/24/25 17:00	6.3	183	16.2	1015
4/24/25 18:00	6.3	178	14.0	1015
4/24/25 19:00	5.1	175	11.5	1016
4/24/25 20:00	3.9	179	10.4	1016
4/24/25 21:00	3.5	204	10.0	1016
4/24/25 22:00	2.4	164	9.6	1016
4/24/25 23:00	2.4	123	9.0	1015
4/25/25 0:00	2.7	151	8.3	1015

**SPRAGUE SEARSPORT MAINE TERMINAL FENCELINE MONITORING****Bangor International Airport (BGR) Meteorological Data (4/17/25 12:00 to 5/1/25 13:00)**

4/25/25 1:00	1.7	156	8.0	1014
4/25/25 2:00	1.5	190	6.6	1014
4/25/25 3:00	ND	ND	5.1	1014
4/25/25 4:00	ND	ND	5.0	1014
4/25/25 5:00	ND	ND	4.1	1015
4/25/25 6:00	ND	ND	5.6	1015
4/25/25 7:00	ND	ND	8.2	1016
4/25/25 8:00	1.8	324	11.7	1016
4/25/25 9:00	3.3	240	15.0	1016
4/25/25 10:00	3.3	117	16.8	1015
4/25/25 11:00	3.9	156	18.2	1015
4/25/25 12:00	2.9	329	20.2	1015
4/25/25 13:00	4.8	319	21.3	1015
4/25/25 14:00	4.2	260	21.8	1014
4/25/25 15:00	3.8	249	21.8	1014
4/25/25 16:00	2.8	154	21.0	1014
4/25/25 17:00	4.2	202	18.3	1014
4/25/25 18:00	3.9	170	16.7	1014
4/25/25 19:00	3.6	180	15.2	1014
4/25/25 20:00	3.5	179	14.0	1015
4/25/25 21:00	3.5	145	13.1	1015
4/25/25 22:00	3.1	140	12.8	1014
4/25/25 23:00	2.5	144	12.2	1015
4/26/25 0:00	1.5	110	11.1	1014
4/26/25 1:00	2.6	71	11.5	1014
4/26/25 2:00	3.4	74	10.7	1012
4/26/25 3:00	3.5	116	9.7	1012
4/26/25 4:00	5.1	129	10.0	1011
4/26/25 5:00	4.3	135	9.5	1010
4/26/25 6:00	3.8	124	9.2	1010
4/26/25 7:00	3.3	117	10.0	1009
4/26/25 8:00	4.0	115	9.1	1008
4/26/25 9:00	3.7	127	9.0	1007
4/26/25 10:00	4.3	130	9.0	1006
4/26/25 11:00	4.6	134	10.5	1004
4/26/25 12:00	6.2	152	11.6	1002
4/26/25 13:00	6.2	164	12.3	1001
4/26/25 14:00	7.1	179	12.1	999
4/26/25 15:00	5.3	177	12.0	998
4/26/25 16:00	4.2	170	12.0	998
4/26/25 17:00	3.3	163	12.0	997
4/26/25 18:00	2.6	169	12.0	997
4/26/25 19:00	1.9	170	12.0	997
4/26/25 20:00	2.0	170	12.0	997
4/26/25 21:00	1.5	180	12.0	997
4/26/25 22:00	1.6	193	11.5	997

**SPRAGUE SEARSPORT MAINE TERMINAL FENCELINE MONITORING****Bangor International Airport (BGR) Meteorological Data (4/17/25 12:00 to 5/1/25 13:00)**

4/26/25 23:00	1.5	209	11.0	996
4/27/25 0:00	1.5	225	11.0	996
4/27/25 1:00	2.4	45	11.0	996
4/27/25 2:00	2.5	27	11.4	995
4/27/25 3:00	5.2	155	10.8	995
4/27/25 4:00	5.6	355	9.1	995
4/27/25 5:00	7.5	87	7.3	995
4/27/25 6:00	7.1	16	6.6	995
4/27/25 7:00	5.5	152	6.0	996
4/27/25 8:00	5.9	12	6.6	996
4/27/25 9:00	7.0	49	6.9	996
4/27/25 10:00	7.1	81	7.0	996
4/27/25 11:00	6.8	47	7.1	996
4/27/25 12:00	7.2	214	7.2	996
4/27/25 13:00	7.7	351	7.0	996
4/27/25 14:00	8.1	322	7.4	996
4/27/25 15:00	8.3	346	7.0	997
4/27/25 16:00	7.2	337	7.1	997
4/27/25 17:00	8.9	339	7.0	998
4/27/25 18:00	10.0	340	7.0	999
4/27/25 19:00	9.6	343	7.0	1000
4/27/25 20:00	9.0	346	7.0	1002
4/27/25 21:00	7.1	341	6.9	1003
4/27/25 22:00	6.5	332	6.3	1004
4/27/25 23:00	8.4	354	7.8	1005
4/28/25 0:00	5.6	344	8.0	1006
4/28/25 1:00	4.2	310	7.9	1006
4/28/25 2:00	4.3	300	7.0	1006
4/28/25 3:00	3.5	298	6.7	1007
4/28/25 4:00	2.0	310	5.0	1007
4/28/25 5:00	ND	ND	3.4	1008
4/28/25 6:00	2.1	330	4.8	1010
4/28/25 7:00	4.5	331	10.9	1011
4/28/25 8:00	6.1	340	14.1	1012
4/28/25 9:00	7.3	343	16.7	1012
4/28/25 10:00	6.8	347	18.3	1013
4/28/25 11:00	7.2	345	20.2	1013
4/28/25 12:00	8.0	317	21.5	1012
4/28/25 13:00	6.8	305	22.0	1012
4/28/25 14:00	7.4	312	22.4	1013
4/28/25 15:00	6.1	297	22.8	1012
4/28/25 16:00	6.2	317	22.4	1012
4/28/25 17:00	5.1	316	22.0	1012
4/28/25 18:00	4.3	325	21.1	1013
4/28/25 19:00	2.6	313	17.2	1014
4/28/25 20:00	0.8	335	12.6	1014

**SPRAGUE SEARSPORT MAINE TERMINAL FENCELINE MONITORING****Bangor International Airport (BGR) Meteorological Data (4/17/25 12:00 to 5/1/25 13:00)**

4/28/25 21:00	ND	ND	9.4	1015
4/28/25 22:00	1.5	160	11.3	1014
4/28/25 23:00	ND	ND	8.1	1014
4/29/25 0:00	ND	ND	7.5	1014
4/29/25 1:00	ND	ND	6.9	1014
4/29/25 2:00	ND	ND	6.0	1013
4/29/25 3:00	1.5	190	6.0	1013
4/29/25 4:00	1.5	200	5.5	1013
4/29/25 5:00	ND	ND	5.1	1013
4/29/25 6:00	1.5	160	6.9	1013
4/29/25 7:00	ND	ND	10.2	1012
4/29/25 8:00	2.8	201	13.9	1012
4/29/25 9:00	5.0	188	17.1	1011
4/29/25 10:00	5.5	179	19.2	1010
4/29/25 11:00	7.0	185	21.4	1009
4/29/25 12:00	7.4	184	22.1	1007
4/29/25 13:00	7.7	182	22.7	1006
4/29/25 14:00	8.3	182	21.4	1005
4/29/25 15:00	8.2	172	21.2	1003
4/29/25 16:00	8.5	178	20.7	1002
4/29/25 17:00	8.2	179	19.0	1000
4/29/25 18:00	7.0	180	17.2	1000
4/29/25 19:00	6.6	180	15.4	998
4/29/25 20:00	6.0	185	14.0	998
4/29/25 21:00	4.8	187	14.0	998
4/29/25 22:00	3.7	189	14.0	997
4/29/25 23:00	3.2	171	13.6	996
4/30/25 0:00	3.6	179	14.0	996
4/30/25 1:00	3.1	190	13.4	995
4/30/25 2:00	2.2	166	12.8	994
4/30/25 3:00	3.5	182	13.0	993
4/30/25 4:00	2.8	191	13.0	993
4/30/25 5:00	2.1	233	12.7	993
4/30/25 6:00	4.8	294	16.1	995
4/30/25 7:00	7.1	294	16.3	996
4/30/25 8:00	8.9	307	14.1	998
4/30/25 9:00	9.9	313	12.7	1000
4/30/25 10:00	9.8	328	13.2	1001
4/30/25 11:00	8.3	307	13.2	1002
4/30/25 12:00	9.0	309	13.8	1002
4/30/25 13:00	10.0	316	13.7	1003
4/30/25 14:00	8.5	319	14.8	1003
4/30/25 15:00	9.2	314	14.5	1004
4/30/25 16:00	8.9	318	14.3	1004
4/30/25 17:00	8.3	321	13.7	1006
4/30/25 18:00	8.1	326	12.6	1007

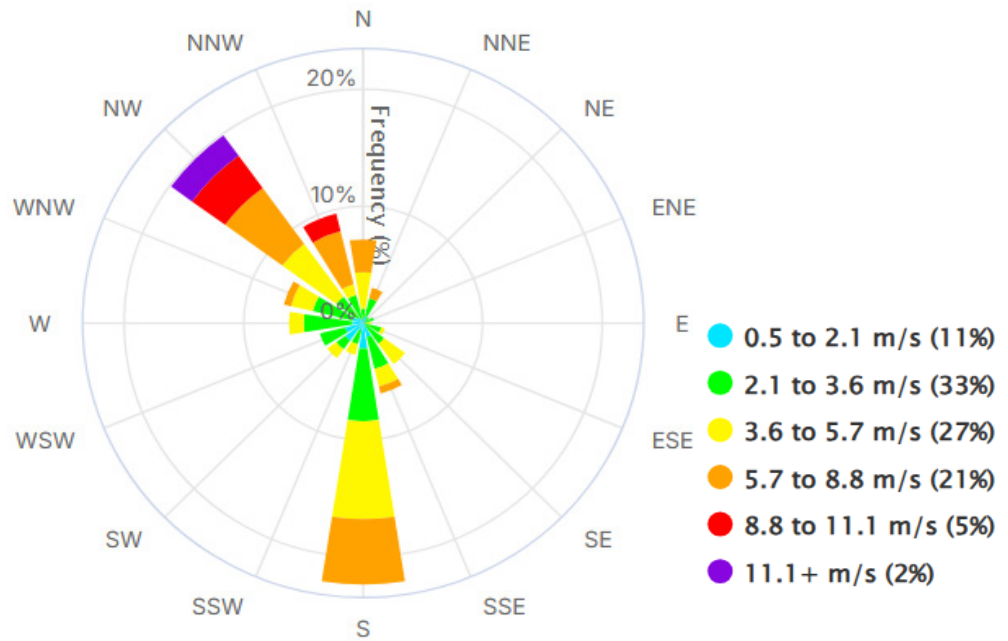
**SPRAGUE SEARSPORT MAINE TERMINAL FENCELINE MONITORING****Bangor International Airport (BGR) Meteorological Data (4/17/25 12:00 to 5/1/25 13:00)**

4/30/25 19:00	7.2	334	10.8	1008
4/30/25 20:00	4.0	305	9.0	1009
4/30/25 21:00	5.1	307	8.6	1010
4/30/25 22:00	4.3	319	7.3	1011
4/30/25 23:00	6.1	327	6.5	1011
5/1/25 0:00	3.5	308	6.0	1012
5/1/25 1:00	2.5	297	4.8	1012
5/1/25 2:00	3.4	285	3.9	1013
5/1/25 3:00	4.4	226	3.7	1013
5/1/25 4:00	3.5	49	2.5	1014
5/1/25 5:00	3.1	152	2.0	1014
5/1/25 6:00	2.2	331	2.2	1015
5/1/25 7:00	3.9	119	4.4	1015
5/1/25 8:00	4.7	182	6.6	1015
5/1/25 9:00	3.3	281	8.0	1015
5/1/25 10:00	3.6	300	10.1	1015
5/1/25 11:00	3.5	288	12.2	1014
5/1/25 12:00	2.9	280	13.8	1013
5/1/25 13:00	3.5	270	15.8	1012

**SPRAGUE SEARSPORT MAINE TERMINAL FENCELINE MONITORING**  
**Bangor International Airport (BGR) Meteorological Data (4/17/25 12:00 to 5/1/25 13:00)**

---

**BGR Wind Rose 4/17/25 12:00 - 5/1/25 13:00**



**SPRAGUE SEARSPORT MAINE TERMINAL FENCELINE MONITORING****Bangor International Airport (BGR) Meteorological Data (5/1/25 12:00 to 5/15/25 12:00)**

<b>Date &amp; Time</b>	<b>Wind Speed</b>	<b>Wind Direction</b>	<b>Temperature</b>	<b>Barometric Pressure</b>
	<b>m/s</b>	<b>Deg.</b>	<b>°C</b>	<b>mb</b>
5/1/25 12:00	2.9	280	13.8	1013
5/1/25 13:00	3.5	270	15.8	1012
5/1/25 14:00	2.5	257	17.1	1012
5/1/25 15:00	2.5	309	17.8	1011
5/1/25 16:00	3.5	237	17.9	1010
5/1/25 17:00	5.8	189	16.2	1010
5/1/25 18:00	4.9	189	13.4	1010
5/1/25 19:00	4.1	180	11.5	1010
5/1/25 20:00	3.9	185	9.4	1011
5/1/25 21:00	3.8	189	9.0	1011
5/1/25 22:00	3.1	188	8.7	1011
5/1/25 23:00	3.3	180	8.0	1011
5/2/25 0:00	2.6	166	8.1	1011
5/2/25 1:00	2.7	172	8.1	1011
5/2/25 2:00	3.2	165	8.1	1010
5/2/25 3:00	2.8	162	8.0	1010
5/2/25 4:00	2.8	162	8.0	1009
5/2/25 5:00	2.8	174	7.1	1009
5/2/25 6:00	3.7	160	7.0	1009
5/2/25 7:00	4.4	148	7.0	1008
5/2/25 8:00	3.4	171	7.8	1008
5/2/25 9:00	4.1	174	8.3	1007
5/2/25 10:00	3.6	164	9.1	1007
5/2/25 11:00	4.1	197	9.7	1007
5/2/25 12:00	3.4	186	9.0	1006
5/2/25 13:00	2.7	168	9.0	1005
5/2/25 14:00	4.4	166	9.0	1005
5/2/25 15:00	3.8	176	9.1	1004
5/2/25 16:00	3.2	179	9.7	1004
5/2/25 17:00	2.8	184	10.0	1003
5/2/25 18:00	2.5	165	10.0	1003
5/2/25 19:00	1.9	170	9.5	1004
5/2/25 20:00	2.5	161	9.1	1004
5/2/25 21:00	2.7	182	9.1	1004
5/2/25 22:00	2.4	182	9.1	1005
5/2/25 23:00	2.8	192	9.1	1004
5/3/25 0:00	2.2	204	9.0	1004
5/3/25 1:00	1.7	186	9.0	1004
5/3/25 2:00	2.2	187	9.0	1004
5/3/25 3:00	2.0	172	8.0	1004
5/3/25 4:00	1.7	168	8.1	1004
5/3/25 5:00	1.9	168	8.1	1004
5/3/25 6:00	1.5	154	8.0	1005

**SPRAGUE SEARSPORT MAINE TERMINAL FENCELINE MONITORING**

**Bangor International Airport (BGR) Meteorological Data (5/1/25 12:00 to 5/15/25 12:00)**

5/3/25 7:00	2.3	182	8.6	1005
5/3/25 8:00	2.1	179	9.1	1006
5/3/25 9:00	2.0	194	10.2	1006
5/3/25 10:00	2.1	169	12.5	1006
5/3/25 11:00	1.9	134	16.0	1005
5/3/25 12:00	1.5	50	19.0	1005
5/3/25 13:00	1.7	37	21.5	1004
5/3/25 14:00	2.7	230	21.3	1004
5/3/25 15:00	2.8	211	18.5	1004
5/3/25 16:00	4.1	132	16.9	1004
5/3/25 17:00	3.2	273	15.8	1005
5/3/25 18:00	2.7	124	15.0	1005
5/3/25 19:00	3.9	42	14.5	1005
5/3/25 20:00	3.0	121	14.0	1005
5/3/25 21:00	3.4	220	14.0	1005
5/3/25 22:00	3.7	281	13.1	1006
5/3/25 23:00	2.6	341	13.0	1007
5/4/25 0:00	2.7	50	12.4	1007
5/4/25 1:00	2.2	53	12.0	1007
5/4/25 2:00	1.7	190	12.0	1007
5/4/25 3:00	ND	ND	12.0	1007
5/4/25 4:00	1.5	310	12.0	1007
5/4/25 5:00	1.6	290	12.0	1007
5/4/25 6:00	1.7	250	12.0	1008
5/4/25 7:00	2.6	151	12.0	1008
5/4/25 8:00	2.0	39	12.0	1009
5/4/25 9:00	2.0	163	12.0	1009
5/4/25 10:00	2.2	184	12.0	1009
5/4/25 11:00	1.8	300	12.1	1009
5/4/25 12:00	2.0	273	13.0	1009
5/4/25 13:00	2.1	256	13.1	1009
5/4/25 14:00	1.8	59	13.3	1009
5/4/25 15:00	1.9	276	13.8	1009
5/4/25 16:00	1.7	293	13.1	1010
5/4/25 17:00	1.8	285	13.0	1010
5/4/25 18:00	1.7	199	13.0	1010
5/4/25 19:00	1.5	197	13.0	1011
5/4/25 20:00	1.5	203	12.7	1012
5/4/25 21:00	ND	ND	11.3	1012
5/4/25 22:00	ND	ND	11.0	1013
5/4/25 23:00	ND	ND	10.4	1013
5/5/25 0:00	1.5	170	10.4	1013
5/5/25 1:00	1.8	270	10.7	1014
5/5/25 2:00	2.8	54	11.1	1015
5/5/25 3:00	2.9	29	10.4	1016
5/5/25 4:00	3.1	150	8.9	1017

**SPRAGUE SEARSPORT MAINE TERMINAL FENCELINE MONITORING****Bangor International Airport (BGR) Meteorological Data (5/1/25 12:00 to 5/15/25 12:00)**

5/5/25 5:00	4.2	20	8.4	1018
5/5/25 6:00	4.5	19	8.3	1019
5/5/25 7:00	4.2	26	9.0	1020
5/5/25 8:00	3.7	34	10.4	1021
5/5/25 9:00	4.4	50	11.6	1022
5/5/25 10:00	5.1	58	12.8	1022
5/5/25 11:00	4.9	54	14.8	1023
5/5/25 12:00	3.8	48	16.4	1022
5/5/25 13:00	3.9	73	18.0	1022
5/5/25 14:00	3.0	64	19.3	1021
5/5/25 15:00	2.1	120	20.6	1021
5/5/25 16:00	4.4	163	20.8	1021
5/5/25 17:00	4.9	157	19.4	1021
5/5/25 18:00	4.6	153	18.5	1021
5/5/25 19:00	3.8	150	16.5	1022
5/5/25 20:00	2.5	178	14.5	1022
5/5/25 21:00	3.4	160	14.0	1023
5/5/25 22:00	3.3	149	13.1	1023
5/5/25 23:00	2.8	145	12.1	1023
5/6/25 0:00	2.2	112	12.0	1023
5/6/25 1:00	3.5	119	12.0	1022
5/6/25 2:00	4.5	124	12.0	1022
5/6/25 3:00	4.8	132	11.4	1022
5/6/25 4:00	3.5	138	11.0	1022
5/6/25 5:00	4.0	132	10.4	1022
5/6/25 6:00	3.6	143	10.0	1022
5/6/25 7:00	3.9	125	10.0	1022
5/6/25 8:00	4.6	133	10.1	1021
5/6/25 9:00	4.1	135	10.8	1021
5/6/25 10:00	3.7	144	11.1	1021
5/6/25 11:00	4.3	128	12.0	1020
5/6/25 12:00	3.5	114	12.4	1019
5/6/25 13:00	4.2	135	13.0	1019
5/6/25 14:00	4.5	139	13.0	1018
5/6/25 15:00	4.6	143	13.0	1017
5/6/25 16:00	3.3	118	12.5	1017
5/6/25 17:00	3.9	110	12.0	1016
5/6/25 18:00	3.7	109	11.6	1015
5/6/25 19:00	3.2	128	11.1	1014
5/6/25 20:00	3.2	123	11.0	1014
5/6/25 21:00	2.9	125	11.1	1013
5/6/25 22:00	3.6	147	11.9	1013
5/6/25 23:00	3.7	147	12.0	1012
5/7/25 0:00	3.7	138	11.3	1011
5/7/25 1:00	3.5	140	11.1	1010
5/7/25 2:00	3.0	145	11.6	1010

**SPRAGUE SEARSPORT MAINE TERMINAL FENCELINE MONITORING**

**Bangor International Airport (BGR) Meteorological Data (5/1/25 12:00 to 5/15/25 12:00)**

5/7/25 3:00	2.1	163	12.0	1009
5/7/25 4:00	2.5	142	11.3	1009
5/7/25 5:00	1.9	143	11.2	1008
5/7/25 6:00	3.2	180	12.0	1009
5/7/25 7:00	3.2	169	12.0	1008
5/7/25 8:00	3.1	161	12.0	1008
5/7/25 9:00	3.7	182	12.3	1009
5/7/25 10:00	3.2	184	13.4	1008
5/7/25 11:00	3.7	183	15.7	1008
5/7/25 12:00	5.4	195	16.1	1007
5/7/25 13:00	4.6	200	16.0	1008
5/7/25 14:00	4.3	192	17.3	1007
5/7/25 15:00	4.4	188	17.0	1006
5/7/25 16:00	4.0	182	17.1	1006
5/7/25 17:00	5.1	176	17.0	1005
5/7/25 18:00	5.1	188	15.4	1005
5/7/25 19:00	4.0	193	13.4	1006
5/7/25 20:00	4.0	182	12.3	1006
5/7/25 21:00	2.8	168	12.0	1006
5/7/25 22:00	2.8	191	11.2	1005
5/7/25 23:00	4.0	193	10.4	1005
5/8/25 0:00	3.6	194	10.0	1006
5/8/25 1:00	3.1	196	9.1	1006
5/8/25 2:00	2.6	176	9.0	1005
5/8/25 3:00	1.9	179	9.2	1006
5/8/25 4:00	2.2	185	10.0	1006
5/8/25 5:00	1.6	183	10.0	1006
5/8/25 6:00	1.5	230	10.9	1007
5/8/25 7:00	1.8	303	12.2	1008
5/8/25 8:00	1.5	20	13.7	1008
5/8/25 9:00	3.0	254	15.7	1009
5/8/25 10:00	3.8	328	16.8	1009
5/8/25 11:00	3.6	317	17.7	1010
5/8/25 12:00	2.7	288	18.2	1010
5/8/25 13:00	3.4	250	18.4	1010
5/8/25 14:00	2.8	270	18.8	1010
5/8/25 15:00	4.2	186	18.2	1010
5/8/25 16:00	4.0	65	18.3	1010
5/8/25 17:00	3.9	107	18.1	1011
5/8/25 18:00	4.3	54	17.7	1011
5/8/25 19:00	3.2	21	17.0	1011
5/8/25 20:00	3.1	59	16.0	1012
5/8/25 21:00	4.1	32	16.0	1013
5/8/25 22:00	5.5	37	15.1	1013
5/8/25 23:00	5.7	42	14.0	1013
5/9/25 0:00	5.7	34	13.2	1014

**SPRAGUE SEARSPORT MAINE TERMINAL FENCELINE MONITORING**

**Bangor International Airport (BGR) Meteorological Data (5/1/25 12:00 to 5/15/25 12:00)**

5/9/25 1:00	4.9	52	12.4	1014
5/9/25 2:00	5.9	60	11.2	1014
5/9/25 3:00	5.7	52	9.3	1014
5/9/25 4:00	5.4	53	8.8	1014
5/9/25 5:00	5.3	47	8.0	1015
5/9/25 6:00	6.0	43	8.0	1015
5/9/25 7:00	6.1	49	8.0	1015
5/9/25 8:00	5.5	49	8.0	1015
5/9/25 9:00	4.4	45	8.2	1016
5/9/25 10:00	5.1	42	9.0	1016
5/9/25 11:00	4.8	48	10.1	1015
5/9/25 12:00	5.2	57	11.3	1014
5/9/25 13:00	4.0	59	12.2	1014
5/9/25 14:00	3.6	65	12.8	1014
5/9/25 15:00	4.5	60	13.0	1013
5/9/25 16:00	3.2	65	13.0	1012
5/9/25 17:00	3.2	81	13.0	1012
5/9/25 18:00	3.2	96	12.6	1012
5/9/25 19:00	3.0	88	12.0	1012
5/9/25 20:00	2.4	68	12.0	1012
5/9/25 21:00	2.6	68	12.0	1011
5/9/25 22:00	4.5	96	11.7	1011
5/9/25 23:00	5.2	95	10.2	1010
5/10/25 0:00	3.9	90	8.9	1010
5/10/25 1:00	2.8	51	8.0	1009
5/10/25 2:00	3.0	45	8.0	1008
5/10/25 3:00	3.5	43	8.0	1007
5/10/25 4:00	3.6	40	8.0	1006
5/10/25 5:00	4.1	42	8.0	1005
5/10/25 6:00	4.5	37	8.0	1004
5/10/25 7:00	5.1	39	8.0	1003
5/10/25 8:00	5.5	27	7.9	1002
5/10/25 9:00	5.7	27	7.9	1002
5/10/25 10:00	6.1	18	8.0	1001
5/10/25 11:00	6.7	45	7.1	1000
5/10/25 12:00	7.3	220	7.0	999
5/10/25 13:00	7.1	185	7.1	999
5/10/25 14:00	5.3	82	8.0	998
5/10/25 15:00	3.4	255	8.4	999
5/10/25 16:00	2.4	345	9.0	999
5/10/25 17:00	1.9	298	9.0	1000
5/10/25 18:00	2.0	274	10.0	1001
5/10/25 19:00	3.7	300	11.7	1001
5/10/25 20:00	4.2	297	12.0	1002
5/10/25 21:00	4.2	295	11.3	1003
5/10/25 22:00	4.3	298	11.0	1003

**SPRAGUE SEARSPORT MAINE TERMINAL FENCELINE MONITORING****Bangor International Airport (BGR) Meteorological Data (5/1/25 12:00 to 5/15/25 12:00)**

5/10/25 23:00	3.1	290	10.9	1005
5/11/25 0:00	3.7	293	10.9	1005
5/11/25 1:00	2.6	261	9.5	1006
5/11/25 2:00	1.9	250	8.5	1006
5/11/25 3:00	1.8	262	7.9	1006
5/11/25 4:00	1.7	256	8.6	1006
5/11/25 5:00	2.4	268	8.4	1007
5/11/25 6:00	2.2	283	9.7	1008
5/11/25 7:00	8.4	323	9.3	1009
5/11/25 8:00	9.4	325	8.2	1010
5/11/25 9:00	7.5	322	9.4	1010
5/11/25 10:00	7.7	315	10.8	1011
5/11/25 11:00	8.7	325	12.3	1011
5/11/25 12:00	8.2	306	13.1	1011
5/11/25 13:00	9.8	316	14.0	1011
5/11/25 14:00	9.0	309	14.0	1010
5/11/25 15:00	10.1	318	14.4	1010
5/11/25 16:00	10.5	326	14.4	1011
5/11/25 17:00	11.5	328	14.0	1012
5/11/25 18:00	9.0	332	13.2	1013
5/11/25 19:00	7.1	315	12.3	1014
5/11/25 20:00	4.1	301	11.4	1015
5/11/25 21:00	2.9	291	10.4	1015
5/11/25 22:00	3.1	295	9.1	1016
5/11/25 23:00	2.2	268	7.5	1017
5/12/25 0:00	2.9	261	7.3	1018
5/12/25 1:00	2.3	217	4.9	1018
5/12/25 2:00	2.1	260	2.7	1018
5/12/25 3:00	2.7	198	3.0	1018
5/12/25 4:00	2.0	270	5.7	1018
5/12/25 5:00	1.5	260	4.4	1018
5/12/25 6:00	ND	ND	6.1	1018
5/12/25 7:00	1.9	223	7.0	1018
5/12/25 8:00	1.8	201	8.0	1018
5/12/25 9:00	2.9	188	9.2	1018
5/12/25 10:00	4.5	184	12.6	1017
5/12/25 11:00	4.9	188	13.5	1016
5/12/25 12:00	6.3	189	14.7	1014
5/12/25 13:00	6.3	178	16.2	1013
5/12/25 14:00	5.1	189	16.2	1012
5/12/25 15:00	5.9	200	17.4	1011
5/12/25 16:00	6.0	175	17.0	1010
5/12/25 17:00	4.8	181	16.0	1010
5/12/25 18:00	3.5	175	14.8	1009
5/12/25 19:00	2.9	196	13.4	1010
5/12/25 20:00	2.1	209	10.5	1011

**SPRAGUE SEARSPORT MAINE TERMINAL FENCELINE MONITORING****Bangor International Airport (BGR) Meteorological Data (5/1/25 12:00 to 5/15/25 12:00)**

5/12/25 21:00	2.0	280	9.3	1012
5/12/25 22:00	2.9	250	9.3	1012
5/12/25 23:00	2.4	293	10.3	1013
5/13/25 0:00	1.8	320	6.2	1013
5/13/25 1:00	1.5	127	5.8	1014
5/13/25 2:00	2.1	180	4.4	1015
5/13/25 3:00	2.4	183	4.9	1016
5/13/25 4:00	3.3	81	6.0	1016
5/13/25 5:00	2.5	50	6.2	1017
5/13/25 6:00	2.6	20	8.7	1018
5/13/25 7:00	4.7	25	11.7	1019
5/13/25 8:00	4.7	28	13.2	1019
5/13/25 9:00	3.9	144	14.3	1019
5/13/25 10:00	2.9	331	15.6	1019
5/13/25 11:00	2.2	219	16.8	1019
5/13/25 12:00	2.2	80	18.0	1018
5/13/25 13:00	2.5	178	19.3	1018
5/13/25 14:00	1.5	175	20.8	1017
5/13/25 15:00	5.2	194	21.0	1016
5/13/25 16:00	5.8	188	19.2	1016
5/13/25 17:00	5.6	176	18.8	1016
5/13/25 18:00	4.8	170	16.5	1016
5/13/25 19:00	3.9	177	14.1	1017
5/13/25 20:00	4.5	183	12.8	1017
5/13/25 21:00	4.7	186	11.4	1017
5/13/25 22:00	2.5	194	10.3	1017
5/13/25 23:00	2.4	195	9.2	1016
5/14/25 0:00	2.9	202	9.0	1016
5/14/25 1:00	2.2	194	8.9	1016
5/14/25 2:00	2.1	183	7.7	1016
5/14/25 3:00	2.5	195	8.0	1016
5/14/25 4:00	3.0	187	8.0	1016
5/14/25 5:00	2.7	180	7.6	1016
5/14/25 6:00	3.8	191	9.3	1016
5/14/25 7:00	4.1	191	12.1	1016
5/14/25 8:00	4.4	202	15.1	1015
5/14/25 9:00	5.1	204	18.0	1015
5/14/25 10:00	5.0	197	20.3	1015
5/14/25 11:00	5.5	180	21.7	1015
5/14/25 12:00	6.5	180	22.0	1014
5/14/25 13:00	6.3	176	22.0	1013
5/14/25 14:00	7.1	174	22.0	1013
5/14/25 15:00	7.5	180	22.3	1012
5/14/25 16:00	7.7	176	21.4	1012
5/14/25 17:00	7.5	180	20.5	1012
5/14/25 18:00	5.8	180	18.8	1011

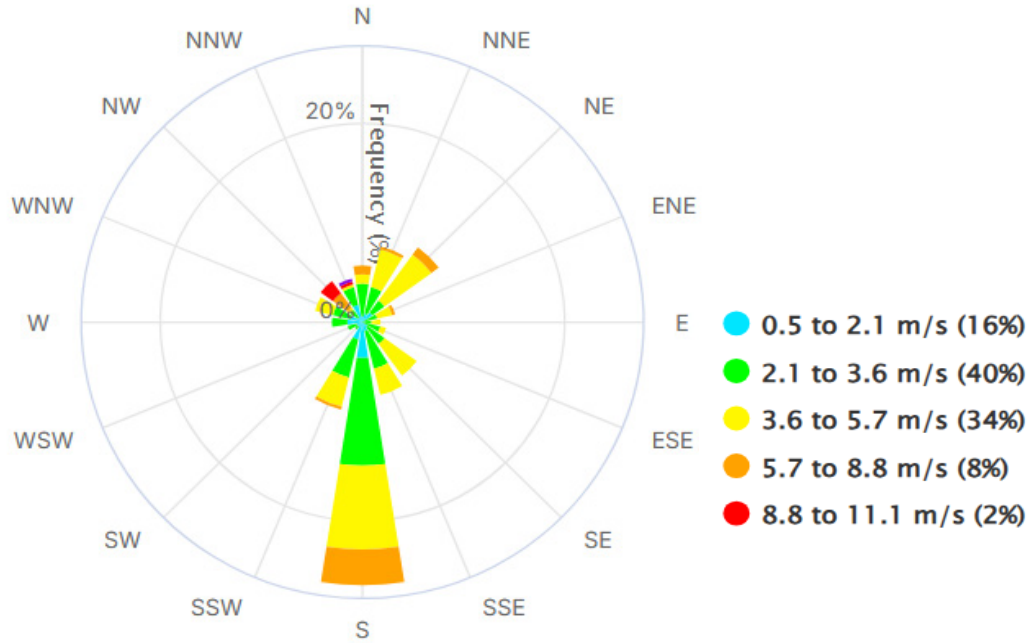
**SPRAGUE SEARSPORT MAINE TERMINAL FENCELINE MONITORING****Bangor International Airport (BGR) Meteorological Data (5/1/25 12:00 to 5/15/25 12:00)**

5/14/25 19:00	4.1	182	16.9	1011
5/14/25 20:00	3.2	189	14.6	1011
5/14/25 21:00	2.9	185	13.2	1012
5/14/25 22:00	1.8	191	12.1	1011
5/14/25 23:00	2.0	172	11.2	1011
5/15/25 0:00	2.9	182	11.0	1011
5/15/25 1:00	1.8	183	11.0	1011
5/15/25 2:00	1.5	194	9.9	1010
5/15/25 3:00	2.3	189	9.9	1010
5/15/25 4:00	2.7	184	10.1	1010
5/15/25 5:00	2.4	186	10.5	1009
5/15/25 6:00	2.3	175	12.0	1009
5/15/25 7:00	2.7	184	14.0	1009
5/15/25 8:00	1.9	174	17.7	1009
5/15/25 9:00	3.1	181	19.4	1009
5/15/25 10:00	3.6	175	21.3	1008
5/15/25 11:00	5.2	177	23.2	1007
5/15/25 12:00	5.2	178	24.0	1006

**SPRAGUE SEARSPORT MAINE TERMINAL FENCELINE MONITORING**  
**Bangor International Airport (BGR) Meteorological Data (5/1/25 12:00 to 5/15/25 12:00)**

---

**BGR Wind Rose 5/1/25 12:00 - 5/15/25 12:00**



**SPRAGUE SEARSPORT MAINE TERMINAL FENCELINE MONITORING**

**Bangor International Airport (BGR) Meteorological Data (5/15/25 12:00 to 5/29/25 12:00)**

Date & Time	Wind Speed	Wind Direction	Temperature	Barometric Pressure
	m/s	Deg.	°C	mb
5/15/25 12:00	5.2	178	24.0	1006
5/15/25 13:00	6.5	179	23.9	1006
5/15/25 14:00	8.2	185	23.8	1005
5/15/25 15:00	7.9	181	23.1	1005
5/15/25 16:00	7.5	187	22.7	1005
5/15/25 17:00	6.5	180	22.1	1004
5/15/25 18:00	5.3	181	21.3	1004
5/15/25 19:00	4.7	175	19.2	1003
5/15/25 20:00	3.9	181	17.7	1003
5/15/25 21:00	3.3	191	16.4	1003
5/15/25 22:00	3.9	191	15.7	1003
5/15/25 23:00	4.0	190	14.2	1002
5/16/25 0:00	3.3	189	13.9	1002
5/16/25 1:00	2.6	191	13.9	1002
5/16/25 2:00	2.4	185	14.0	1001
5/16/25 3:00	3.1	187	13.4	1001
5/16/25 4:00	2.9	187	13.1	1001
5/16/25 5:00	2.3	186	13.0	1001
5/16/25 6:00	2.6	190	13.4	1002
5/16/25 7:00	1.5	165	13.9	1001
5/16/25 8:00	1.5	113	15.1	1001
5/16/25 9:00	1.5	170	16.5	1000
5/16/25 10:00	1.4	262	17.8	1001
5/16/25 11:00	1.4	153	20.7	1000
5/16/25 12:00	3.2	146	23.2	999
5/16/25 13:00	4.5	184	24.3	999
5/16/25 14:00	6.0	189	24.3	999
5/16/25 15:00	5.0	179	23.7	998
5/16/25 16:00	5.4	176	23.6	998
5/16/25 17:00	6.2	196	22.1	998
5/16/25 18:00	4.0	183	19.2	999
5/16/25 19:00	3.8	189	17.5	1000
5/16/25 20:00	5.0	178	16.7	1000
5/16/25 21:00	4.3	166	16.0	1000
5/16/25 22:00	3.6	145	16.0	1001
5/16/25 23:00	2.8	137	15.9	1001
5/17/25 0:00	3.5	125	15.2	1001
5/17/25 1:00	3.9	134	13.4	1001
5/17/25 2:00	3.0	136	13.0	1001
5/17/25 3:00	2.5	127	13.0	1001
5/17/25 4:00	3.0	122	12.3	1000
5/17/25 5:00	2.9	131	12.0	1000
5/17/25 6:00	2.4	124	12.0	1000

**SPRAGUE SEARSPORT MAINE TERMINAL FENCELINE MONITORING****Bangor International Airport (BGR) Meteorological Data (5/15/25 12:00 to 5/29/25 12:00)**

5/17/25 7:00	2.7	139	12.5	1000
5/17/25 8:00	2.3	129	13.0	1000
5/17/25 9:00	3.8	134	13.0	1000
5/17/25 10:00	4.7	148	13.0	1000
5/17/25 11:00	3.7	148	13.1	999
5/17/25 12:00	4.9	142	13.6	998
5/17/25 13:00	5.1	142	13.8	997
5/17/25 14:00	4.8	137	12.9	997
5/17/25 15:00	4.1	141	12.9	996
5/17/25 16:00	5.5	144	12.3	995
5/17/25 17:00	4.8	138	12.1	994
5/17/25 18:00	3.8	133	12.0	994
5/17/25 19:00	3.5	103	12.0	994
5/17/25 20:00	3.3	130	11.2	994
5/17/25 21:00	3.9	133	11.0	994
5/17/25 22:00	2.9	112	11.0	993
5/17/25 23:00	2.7	129	11.4	992
5/18/25 0:00	2.6	132	11.9	992
5/18/25 1:00	5.5	100	11.4	990
5/18/25 2:00	4.5	171	10.9	990
5/18/25 3:00	0.3	250	11.1	990
5/18/25 4:00	1.8	131	10.9	990
5/18/25 5:00	2.0	111	11.0	989
5/18/25 6:00	1.6	104	11.0	989
5/18/25 7:00	1.1	70	11.1	989
5/18/25 8:00	0.5	305	12.0	989
5/18/25 9:00	1.3	273	12.2	988
5/18/25 10:00	2.2	322	13.5	988
5/18/25 11:00	1.8	310	14.6	988
5/18/25 12:00	2.6	325	16.1	988
5/18/25 13:00	3.0	321	16.5	988
5/18/25 14:00	2.1	308	14.8	988
5/18/25 15:00	3.3	291	16.5	988
5/18/25 16:00	4.4	320	17.9	988
5/18/25 17:00	2.8	313	16.9	988
5/18/25 18:00	2.4	309	16.7	988
5/18/25 19:00	2.8	300	15.6	988
5/18/25 20:00	2.5	287	14.8	988
5/18/25 21:00	2.5	289	14.0	989
5/18/25 22:00	2.6	287	13.8	989
5/18/25 23:00	2.7	257	13.0	988
5/19/25 0:00	2.9	261	13.0	988
5/19/25 1:00	3.7	298	13.0	988
5/19/25 2:00	5.0	309	11.6	988
5/19/25 3:00	4.7	312	10.4	989
5/19/25 4:00	4.4	307	10.0	990

**SPRAGUE SEARSPORT MAINE TERMINAL FENCELINE MONITORING****Bangor International Airport (BGR) Meteorological Data (5/15/25 12:00 to 5/29/25 12:00)**

5/19/25 5:00	3.2	307	10.0	991
5/19/25 6:00	4.2	309	10.2	991
5/19/25 7:00	4.8	313	10.9	992
5/19/25 8:00	6.5	314	10.9	992
5/19/25 9:00	7.8	324	10.9	993
5/19/25 10:00	6.2	316	10.0	993
5/19/25 11:00	6.1	320	9.6	994
5/19/25 12:00	7.2	326	10.4	994
5/19/25 13:00	6.4	351	9.1	994
5/19/25 14:00	5.0	342	9.3	994
5/19/25 15:00	6.4	333	9.1	995
5/19/25 16:00	5.8	316	9.0	995
5/19/25 17:00	5.4	323	9.1	996
5/19/25 18:00	6.2	336	9.0	996
5/19/25 19:00	5.6	335	9.0	997
5/19/25 20:00	3.2	334	8.9	997
5/19/25 21:00	2.9	322	8.6	997
5/19/25 22:00	2.8	327	8.6	997
5/19/25 23:00	3.5	336	8.9	998
5/20/25 0:00	2.6	336	8.9	998
5/20/25 1:00	3.0	340	8.9	999
5/20/25 2:00	3.5	351	8.6	999
5/20/25 3:00	3.1	185	8.5	1000
5/20/25 4:00	7.4	355	8.0	1001
5/20/25 5:00	6.8	353	8.0	1002
5/20/25 6:00	6.6	359	8.0	1003
5/20/25 7:00	7.0	323	8.0	1003
5/20/25 8:00	8.0	82	8.0	1004
5/20/25 9:00	7.6	13	8.0	1005
5/20/25 10:00	7.2	19	8.6	1005
5/20/25 11:00	6.4	17	8.8	1006
5/20/25 12:00	6.5	24	8.8	1007
5/20/25 13:00	6.4	31	9.6	1007
5/20/25 14:00	5.5	37	11.0	1008
5/20/25 15:00	6.4	122	11.4	1008
5/20/25 16:00	5.5	29	11.9	1008
5/20/25 17:00	5.6	21	11.9	1009
5/20/25 18:00	4.8	37	11.6	1009
5/20/25 19:00	4.1	51	10.2	1010
5/20/25 20:00	3.1	54	8.4	1011
5/20/25 21:00	4.0	50	8.0	1011
5/20/25 22:00	4.9	56	8.0	1012
5/20/25 23:00	4.6	33	7.6	1012
5/21/25 0:00	2.8	266	5.9	1012
5/21/25 1:00	3.4	325	5.5	1012
5/21/25 2:00	3.5	346	5.0	1012

**SPRAGUE SEARSPORT MAINE TERMINAL FENCELINE MONITORING**

**Bangor International Airport (BGR) Meteorological Data (5/15/25 12:00 to 5/29/25 12:00)**

5/21/25 3:00	4.3	350	5.3	1012
5/21/25 4:00	4.1	183	5.3	1012
5/21/25 5:00	4.7	20	5.9	1012
5/21/25 6:00	4.9	30	7.2	1012
5/21/25 7:00	5.2	44	8.7	1013
5/21/25 8:00	5.9	49	10.4	1013
5/21/25 9:00	6.5	55	11.3	1013
5/21/25 10:00	7.4	59	11.9	1013
5/21/25 11:00	5.4	68	12.0	1013
5/21/25 12:00	5.2	76	12.8	1013
5/21/25 13:00	4.5	54	12.8	1012
5/21/25 14:00	4.6	60	12.8	1012
5/21/25 15:00	5.1	53	12.9	1012
5/21/25 16:00	5.1	54	12.8	1012
5/21/25 17:00	5.0	57	11.9	1012
5/21/25 18:00	4.2	60	11.9	1013
5/21/25 19:00	3.7	54	11.4	1013
5/21/25 20:00	4.8	59	10.7	1013
5/21/25 21:00	4.2	68	9.0	1013
5/21/25 22:00	3.5	80	8.9	1013
5/21/25 23:00	5.0	83	8.7	1014
5/22/25 0:00	3.8	75	7.9	1014
5/22/25 1:00	3.3	72	7.1	1014
5/22/25 2:00	4.1	70	6.9	1013
5/22/25 3:00	3.2	81	6.9	1013
5/22/25 4:00	3.6	91	6.9	1013
5/22/25 5:00	3.4	80	6.9	1013
5/22/25 6:00	3.7	68	7.0	1013
5/22/25 7:00	4.4	71	7.4	1013
5/22/25 8:00	4.5	75	8.0	1013
5/22/25 9:00	4.1	84	8.0	1013
5/22/25 10:00	4.1	101	8.8	1013
5/22/25 11:00	3.5	83	8.6	1013
5/22/25 12:00	3.6	81	9.3	1013
5/22/25 13:00	4.6	81	10.7	1012
5/22/25 14:00	4.2	89	11.3	1012
5/22/25 15:00	5.4	95	11.4	1011
5/22/25 16:00	5.3	85	11.6	1010
5/22/25 17:00	5.1	89	11.0	1010
5/22/25 18:00	3.1	70	10.9	1010
5/22/25 19:00	3.3	68	10.9	1010
5/22/25 20:00	3.7	64	10.4	1009
5/22/25 21:00	4.3	82	9.9	1009
5/22/25 22:00	5.2	89	9.2	1008
5/22/25 23:00	6.2	71	8.9	1007
5/23/25 0:00	5.6	71	8.0	1006

**SPRAGUE SEARSPORT MAINE TERMINAL FENCELINE MONITORING**

**Bangor International Airport (BGR) Meteorological Data (5/15/25 12:00 to 5/29/25 12:00)**

5/23/25 1:00	5.7	57	6.5	1005
5/23/25 2:00	4.6	49	5.9	1004
5/23/25 3:00	4.9	60	5.9	1004
5/23/25 4:00	6.8	51	5.1	1002
5/23/25 5:00	6.5	53	5.0	1001
5/23/25 6:00	5.7	51	5.0	1001
5/23/25 7:00	6.4	41	5.0	1000
5/23/25 8:00	6.3	42	6.0	1000
5/23/25 9:00	6.8	45	6.0	1000
5/23/25 10:00	6.6	36	6.5	1000
5/23/25 11:00	6.8	32	7.0	999
5/23/25 12:00	6.4	28	7.5	999
5/23/25 13:00	6.6	23	7.9	999
5/23/25 14:00	5.9	48	7.1	999
5/23/25 15:00	7.1	115	7.1	999
5/23/25 16:00	5.6	290	7.7	999
5/23/25 17:00	6.3	254	8.0	1000
5/23/25 18:00	5.7	318	7.8	1000
5/23/25 19:00	4.5	338	7.0	1000
5/23/25 20:00	4.1	341	7.0	1001
5/23/25 21:00	3.7	344	7.0	1001
5/23/25 22:00	3.5	335	6.1	1001
5/23/25 23:00	2.7	299	6.0	1001
5/24/25 0:00	1.9	294	6.0	1001
5/24/25 1:00	1.4	274	6.0	1001
5/24/25 2:00	1.6	261	6.0	1001
5/24/25 3:00	1.5	269	6.0	1001
5/24/25 4:00	ND	ND	6.0	1001
5/24/25 5:00	0.0	360	6.1	1001
5/24/25 6:00	1.0	270	6.9	1001
5/24/25 7:00	1.1	307	7.4	1002
5/24/25 8:00	1.6	266	8.1	1002
5/24/25 9:00	2.0	246	8.9	1002
5/24/25 10:00	1.7	296	9.0	1002
5/24/25 11:00	0.5	282	9.6	1001
5/24/25 12:00	2.4	313	9.5	1001
5/24/25 13:00	1.7	290	10.7	1001
5/24/25 14:00	1.0	284	11.2	1001
5/24/25 15:00	1.8	246	10.6	1001
5/24/25 16:00	2.1	317	10.9	1001
5/24/25 17:00	3.0	330	10.8	1002
5/24/25 18:00	0.9	352	8.9	1003
5/24/25 19:00	1.1	298	8.9	1003
5/24/25 20:00	2.5	287	8.9	1003
5/24/25 21:00	1.5	311	8.1	1003
5/24/25 22:00	1.7	303	8.0	1003

**SPRAGUE SEARSPORT MAINE TERMINAL FENCELINE MONITORING**

**Bangor International Airport (BGR) Meteorological Data (5/15/25 12:00 to 5/29/25 12:00)**

5/24/25 23:00	2.0	307	8.0	1003
5/25/25 0:00	2.1	288	7.3	1003
5/25/25 1:00	2.0	291	7.0	1003
5/25/25 2:00	2.5	305	7.0	1003
5/25/25 3:00	2.3	284	7.0	1004
5/25/25 4:00	2.1	283	7.0	1004
5/25/25 5:00	2.8	298	7.0	1005
5/25/25 6:00	2.6	307	7.0	1005
5/25/25 7:00	3.2	320	7.7	1005
5/25/25 8:00	4.1	339	9.5	1006
5/25/25 9:00	5.6	349	10.7	1006
5/25/25 10:00	5.5	344	10.8	1006
5/25/25 11:00	5.0	284	11.4	1006
5/25/25 12:00	4.7	85	12.1	1006
5/25/25 13:00	4.4	87	12.5	1006
5/25/25 14:00	4.2	248	13.1	1007
5/25/25 15:00	3.6	265	12.3	1007
5/25/25 16:00	3.5	315	11.5	1008
5/25/25 17:00	2.5	310	11.8	1008
5/25/25 18:00	2.7	312	12.0	1008
5/25/25 19:00	3.3	337	11.5	1009
5/25/25 20:00	1.9	310	10.2	1009
5/25/25 21:00	0.7	334	8.3	1010
5/25/25 22:00	0.9	326	8.6	1010
5/25/25 23:00	2.0	287	9.0	1010
5/26/25 0:00	0.0	360	9.0	1010
5/26/25 1:00	0.0	360	8.7	1010
5/26/25 2:00	0.0	360	8.1	1010
5/26/25 3:00	0.0	360	8.0	1010
5/26/25 4:00	0.0	360	7.9	1011
5/26/25 5:00	0.1	360	7.4	1011
5/26/25 6:00	0.5	351	9.2	1012
5/26/25 7:00	1.9	335	11.7	1013
5/26/25 8:00	2.5	183	13.5	1013
5/26/25 9:00	3.0	257	14.6	1013
5/26/25 10:00	3.0	302	16.5	1013
5/26/25 11:00	2.8	158	17.4	1013
5/26/25 12:00	3.0	145	18.7	1013
5/26/25 13:00	3.0	149	19.6	1013
5/26/25 14:00	3.1	217	20.6	1013
5/26/25 15:00	2.6	118	20.7	1012
5/26/25 16:00	1.7	61	21.2	1012
5/26/25 17:00	2.3	289	21.9	1012
5/26/25 18:00	1.7	296	19.8	1012
5/26/25 19:00	2.1	263	17.2	1013
5/26/25 20:00	2.1	244	15.4	1013

**SPRAGUE SEARSPORT MAINE TERMINAL FENCELINE MONITORING****Bangor International Airport (BGR) Meteorological Data (5/15/25 12:00 to 5/29/25 12:00)**

5/26/25 21:00	2.3	203	13.4	1014
5/26/25 22:00	2.8	214	12.9	1014
5/26/25 23:00	1.2	255	11.5	1014
5/27/25 0:00	0.2	348	9.5	1014
5/27/25 1:00	2.7	252	12.5	1014
5/27/25 2:00	1.0	276	10.4	1015
5/27/25 3:00	1.4	290	8.8	1015
5/27/25 4:00	ND	ND	8.0	1016
5/27/25 5:00	0.0	ND	7.6	1016
5/27/25 6:00	1.0	293	11.5	1017
5/27/25 7:00	1.7	274	14.8	1017
5/27/25 8:00	2.5	320	17.8	1017
5/27/25 9:00	2.1	283	20.0	1017
5/27/25 10:00	1.7	108	21.6	1017
5/27/25 11:00	1.4	103	23.2	1017
5/27/25 12:00	1.6	210	24.0	1017
5/27/25 13:00	1.4	128	25.0	1016
5/27/25 14:00	2.4	126	25.5	1015
5/27/25 15:00	2.3	248	24.9	1015
5/27/25 16:00	2.4	250	25.7	1015
5/27/25 17:00	2.1	256	24.5	1015
5/27/25 18:00	4.0	191	22.4	1014
5/27/25 19:00	2.8	171	20.6	1015
5/27/25 20:00	2.4	176	18.4	1015
5/27/25 21:00	2.4	199	16.9	1015
5/27/25 22:00	2.4	197	15.7	1016
5/27/25 23:00	0.3	329	12.6	1015
5/28/25 0:00	0.0	360	11.1	1015
5/28/25 1:00	0.0	360	9.7	1015
5/28/25 2:00	1.3	260	9.8	1016
5/28/25 3:00	0.0	360	8.5	1016
5/28/25 4:00	0.0	360	8.1	1016
5/28/25 5:00	ND	ND	8.6	1016
5/28/25 6:00	ND	ND	11.8	1016
5/28/25 7:00	1.5	290	16.6	1017
5/28/25 8:00	0.8	223	20.2	1017
5/28/25 9:00	2.0	286	23.1	1017
5/28/25 10:00	1.8	280	25.0	1016
5/28/25 11:00	2.7	221	26.2	1016
5/28/25 12:00	2.0	278	27.0	1015
5/28/25 13:00	3.0	237	27.1	1015
5/28/25 14:00	3.5	264	27.8	1014
5/28/25 15:00	4.4	231	27.5	1013
5/28/25 16:00	6.7	183	26.8	1013
5/28/25 17:00	6.3	190	25.4	1012
5/28/25 18:00	6.0	188	24.3	1012

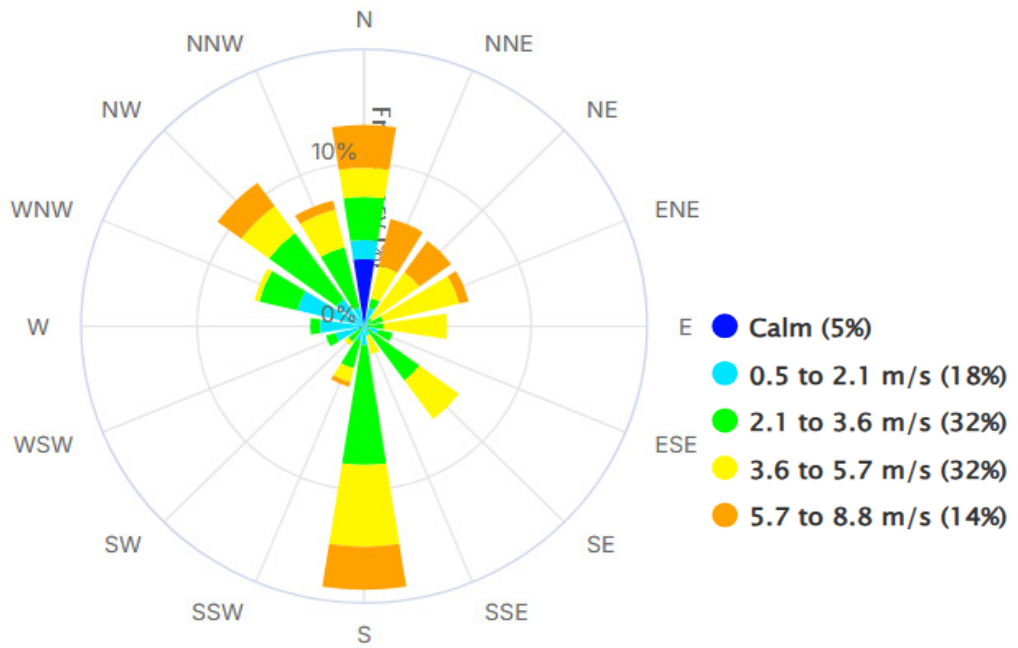
### SPRAGUE SEARSPORT MAINE TERMINAL FENCELINE MONITORING

#### Bangor International Airport (BGR) Meteorological Data (5/15/25 12:00 to 5/29/25 12:00)

5/28/25 19:00	4.7	186	22.3	1012
5/28/25 20:00	3.1	189	19.8	1012
5/28/25 21:00	3.0	190	17.7	1013
5/28/25 22:00	2.7	196	16.7	1013
5/28/25 23:00	2.7	194	15.9	1012
5/29/25 0:00	1.8	226	15.2	1012
5/29/25 1:00	2.9	188	14.6	1012
5/29/25 2:00	2.0	184	13.8	1012
5/29/25 3:00	2.4	187	12.9	1011
5/29/25 4:00	2.6	180	12.2	1011
5/29/25 5:00	3.2	181	11.9	1011
5/29/25 6:00	3.9	188	12.7	1011
5/29/25 7:00	3.3	201	14.7	1011
5/29/25 8:00	3.1	185	16.4	1010
5/29/25 9:00	4.2	192	18.5	1010
5/29/25 10:00	4.0	197	21.0	1009
5/29/25 11:00	4.2	210	22.1	1009
5/29/25 12:00	4.3	182	21.5	1008

**SPRAGUE SEARSPORT MAINE TERMINAL FENCELINE MONITORING**  
**Bangor International Airport (BGR) Meteorological Data (5/15/25 12:00 to 5/29/25 12:00)**

**BGR Wind Rose 5/15/25 12:00 - 5/29/25 12:00**



**SPRAGUE SEARSPORT MAINE TERMINAL FENCELINE MONITORING**

**Bangor International Airport (BGR) Meteorological Data (5/29/25 11:00 to 6/12/25 12:00)**

Date & Time	Wind Speed	Wind Direction	Temperature	Barometric Pressure
	m/s	Deg.	°C	mb
5/29/25 11:00	4.2	210	22.1	1009
5/29/25 12:00	4.3	182	21.5	1008
5/29/25 13:00	5.8	190	23.6	1007
5/29/25 14:00	7.5	180	22.6	1006
5/29/25 15:00	7.6	175	22.5	1005
5/29/25 16:00	7.7	176	20.9	1005
5/29/25 17:00	7.6	184	19.4	1004
5/29/25 18:00	5.3	186	18.1	1004
5/29/25 19:00	4.9	182	16.9	1004
5/29/25 20:00	4.4	180	15.8	1003
5/29/25 21:00	4.0	188	14.9	1003
5/29/25 22:00	2.8	177	13.9	1003
5/29/25 23:00	3.9	186	13.7	1002
5/30/25 0:00	3.6	194	13.4	1001
5/30/25 1:00	3.6	192	12.9	1000
5/30/25 2:00	3.5	191	12.9	1000
5/30/25 3:00	2.4	193	12.9	999
5/30/25 4:00	1.7	204	12.9	998
5/30/25 5:00	1.0	259	13.0	998
5/30/25 6:00	3.0	191	13.9	998
5/30/25 7:00	2.2	196	14.1	998
5/30/25 8:00	1.8	260	16.4	997
5/30/25 9:00	3.2	235	18.6	997
5/30/25 10:00	3.1	233	19.5	996
5/30/25 11:00	3.7	256	20.8	996
5/30/25 12:00	4.0	261	21.9	995
5/30/25 13:00	4.2	241	23.2	994
5/30/25 14:00	6.4	194	22.8	993
5/30/25 15:00	6.6	179	22.0	993
5/30/25 16:00	6.8	185	22.2	993
5/30/25 17:00	6.3	178	21.4	992
5/30/25 18:00	5.7	176	19.6	992
5/30/25 19:00	4.9	176	18.5	992
5/30/25 20:00	4.7	172	17.1	992
5/30/25 21:00	3.4	179	15.9	992
5/30/25 22:00	2.8	173	15.0	992
5/30/25 23:00	2.7	183	14.1	991
5/31/25 0:00	3.2	183	13.9	991
5/31/25 1:00	3.5	175	13.9	991
5/31/25 2:00	3.2	166	13.7	990
5/31/25 3:00	3.7	160	12.9	989
5/31/25 4:00	3.8	157	12.9	989
5/31/25 5:00	2.7	163	12.9	989

**SPRAGUE SEARSPORT MAINE TERMINAL FENCELINE MONITORING****Bangor International Airport (BGR) Meteorological Data (5/29/25 11:00 to 6/12/25 12:00)**

5/31/25 6:00	3.0	141	12.9	988
5/31/25 7:00	4.3	121	12.8	987
5/31/25 8:00	3.3	99	12.1	986
5/31/25 9:00	3.7	75	12.9	985
5/31/25 10:00	2.9	120	12.9	984
5/31/25 11:00	2.7	181	12.9	982
5/31/25 12:00	2.5	213	13.3	981
5/31/25 13:00	4.1	138	14.0	980
5/31/25 14:00	4.2	156	14.5	979
5/31/25 15:00	5.5	179	15.3	979
5/31/25 16:00	4.6	200	14.6	978
5/31/25 17:00	5.0	168	13.9	978
5/31/25 18:00	4.5	165	13.0	978
5/31/25 19:00	4.2	150	12.5	978
5/31/25 20:00	3.3	138	12.0	978
5/31/25 21:00	3.5	137	11.9	978
5/31/25 22:00	3.0	158	11.9	978
5/31/25 23:00	3.1	190	11.9	978
6/1/25 0:00	3.0	214	11.1	978
6/1/25 1:00	3.4	200	11.0	979
6/1/25 2:00	4.0	229	11.1	980
6/1/25 3:00	4.1	220	11.0	981
6/1/25 4:00	3.4	222	10.9	982
6/1/25 5:00	3.3	222	10.9	984
6/1/25 6:00	3.6	206	10.3	985
6/1/25 7:00	3.2	223	10.0	986
6/1/25 8:00	3.6	224	10.0	987
6/1/25 9:00	3.8	210	9.7	988
6/1/25 10:00	4.4	216	10.8	989
6/1/25 11:00	4.9	227	11.7	989
6/1/25 12:00	5.1	241	12.8	990
6/1/25 13:00	5.1	238	13.8	990
6/1/25 14:00	5.1	253	15.1	991
6/1/25 15:00	5.2	252	15.9	992
6/1/25 16:00	4.8	250	16.4	993
6/1/25 17:00	4.0	251	16.5	993
6/1/25 18:00	4.1	265	15.8	995
6/1/25 19:00	2.4	279	15.0	996
6/1/25 20:00	2.0	285	13.7	997
6/1/25 21:00	0.5	311	12.4	998
6/1/25 22:00	0.5	312	12.2	999
6/1/25 23:00	0.5	314	9.7	1000
6/2/25 0:00	1.5	199	10.6	1000
6/2/25 1:00	1.3	244	9.5	1000
6/2/25 2:00	1.2	227	8.5	1001
6/2/25 3:00	0.9	260	7.6	1001

**SPRAGUE SEARSPORT MAINE TERMINAL FENCELINE MONITORING****Bangor International Airport (BGR) Meteorological Data (5/29/25 11:00 to 6/12/25 12:00)**

6/2/25 4:00	2.3	201	7.1	1001
6/2/25 5:00	2.3	205	7.1	1002
6/2/25 6:00	2.6	203	8.5	1003
6/2/25 7:00	2.2	206	10.9	1003
6/2/25 8:00	3.2	245	13.6	1003
6/2/25 9:00	4.5	267	14.6	1003
6/2/25 10:00	3.4	264	15.3	1003
6/2/25 11:00	3.5	280	13.9	1004
6/2/25 12:00	3.6	275	14.0	1004
6/2/25 13:00	3.1	261	16.3	1004
6/2/25 14:00	3.3	259	17.1	1003
6/2/25 15:00	2.7	250	17.6	1003
6/2/25 16:00	4.5	238	18.7	1003
6/2/25 17:00	3.8	195	17.9	1004
6/2/25 18:00	3.6	167	16.2	1005
6/2/25 19:00	4.3	174	14.4	1006
6/2/25 20:00	3.0	194	13.3	1007
6/2/25 21:00	2.0	190	12.2	1008
6/2/25 22:00	2.2	194	11.1	1008
6/2/25 23:00	1.5	205	9.1	1008
6/3/25 0:00	ND	ND	7.5	1008
6/3/25 1:00	ND	ND	6.8	1009
6/3/25 2:00	ND	ND	6.4	1009
6/3/25 3:00	0.8	290	6.3	1009
6/3/25 4:00	ND	ND	5.2	1010
6/3/25 5:00	ND	ND	5.6	1011
6/3/25 6:00	ND	ND	8.3	1011
6/3/25 7:00	1.1	268	11.6	1012
6/3/25 8:00	1.7	220	14.9	1012
6/3/25 9:00	1.8	216	17.8	1012
6/3/25 10:00	2.1	193	19.9	1012
6/3/25 11:00	2.3	286	20.8	1012
6/3/25 12:00	4.0	305	21.9	1012
6/3/25 13:00	3.8	240	22.1	1012
6/3/25 14:00	2.7	277	22.9	1012
6/3/25 15:00	2.0	235	23.2	1011
6/3/25 16:00	3.2	218	23.9	1011
6/3/25 17:00	6.0	188	22.0	1011
6/3/25 18:00	5.0	183	19.5	1012
6/3/25 19:00	4.0	180	18.1	1012
6/3/25 20:00	3.1	178	16.2	1012
6/3/25 21:00	2.3	181	14.7	1013
6/3/25 22:00	2.5	181	13.9	1013
6/3/25 23:00	2.7	195	13.0	1014
6/4/25 0:00	3.3	180	12.9	1014
6/4/25 1:00	3.1	174	12.0	1014

**SPRAGUE SEARSPORT MAINE TERMINAL FENCELINE MONITORING**

**Bangor International Airport (BGR) Meteorological Data (5/29/25 11:00 to 6/12/25 12:00)**

6/4/25 2:00	2.6	179	11.9	1013
6/4/25 3:00	2.9	178	11.9	1013
6/4/25 4:00	2.3	181	11.6	1013
6/4/25 5:00	1.7	194	11.0	1014
6/4/25 6:00	1.4	237	12.2	1014
6/4/25 7:00	2.6	185	13.7	1014
6/4/25 8:00	2.3	185	16.1	1014
6/4/25 9:00	2.3	183	18.3	1014
6/4/25 10:00	3.5	169	20.5	1014
6/4/25 11:00	3.8	187	22.5	1014
6/4/25 12:00	5.1	183	24.1	1013
6/4/25 13:00	5.4	186	24.5	1013
6/4/25 14:00	6.5	187	24.8	1012
6/4/25 15:00	6.5	180	24.1	1011
6/4/25 16:00	6.2	181	23.4	1011
6/4/25 17:00	6.3	175	22.0	1011
6/4/25 18:00	4.3	172	20.3	1011
6/4/25 19:00	3.6	178	18.3	1010
6/4/25 20:00	3.2	178	16.5	1010
6/4/25 21:00	2.3	189	15.4	1011
6/4/25 22:00	2.4	196	13.9	1010
6/4/25 23:00	2.8	192	13.3	1010
6/5/25 0:00	2.5	184	12.9	1010
6/5/25 1:00	1.6	187	12.8	1009
6/5/25 2:00	0.8	281	11.8	1009
6/5/25 3:00	1.5	185	11.0	1008
6/5/25 4:00	1.5	203	11.0	1008
6/5/25 5:00	0.8	294	11.1	1009
6/5/25 6:00	0.2	360	13.1	1009
6/5/25 7:00	1.6	176	15.9	1009
6/5/25 8:00	0.2	288	19.2	1009
6/5/25 9:00	0.6	293	22.7	1008
6/5/25 10:00	1.4	226	25.7	1008
6/5/25 11:00	2.2	194	28.3	1008
6/5/25 12:00	3.7	169	30.7	1007
6/5/25 13:00	4.9	192	30.3	1006
6/5/25 14:00	5.6	188	30.7	1005
6/5/25 15:00	6.5	184	30.6	1005
6/5/25 16:00	6.9	183	28.8	1005
6/5/25 17:00	4.4	122	26.9	1005
6/5/25 18:00	3.4	156	26.1	1005
6/5/25 19:00	3.0	203	24.0	1005
6/5/25 20:00	1.6	185	22.4	1005
6/5/25 21:00	1.3	253	21.4	1006
6/5/25 22:00	0.9	211	20.8	1007
6/5/25 23:00	1.5	263	19.4	1007

**SPRAGUE SEARSPORT MAINE TERMINAL FENCELINE MONITORING****Bangor International Airport (BGR) Meteorological Data (5/29/25 11:00 to 6/12/25 12:00)**

6/6/25 0:00	2.0	325	19.0	1006
6/6/25 1:00	0.5	350	18.7	1006
6/6/25 2:00	0.8	343	18.4	1006
6/6/25 3:00	0.7	350	17.9	1006
6/6/25 4:00	1.4	318	17.6	1006
6/6/25 5:00	1.7	324	17.8	1007
6/6/25 6:00	2.5	349	18.9	1008
6/6/25 7:00	2.8	220	20.5	1008
6/6/25 8:00	3.2	81	21.5	1008
6/6/25 9:00	3.1	222	22.1	1007
6/6/25 10:00	2.4	64	22.6	1007
6/6/25 11:00	2.8	26	22.5	1007
6/6/25 12:00	1.2	93	23.6	1007
6/6/25 13:00	2.1	163	25.5	1006
6/6/25 14:00	1.8	154	25.9	1005
6/6/25 15:00	1.7	260	26.3	1005
6/6/25 16:00	0.9	285	25.9	1004
6/6/25 17:00	4.2	191	24.5	1004
6/6/25 18:00	5.0	190	22.7	1004
6/6/25 19:00	3.2	208	19.9	1005
6/6/25 20:00	0.9	296	17.9	1005
6/6/25 21:00	3.1	201	17.9	1006
6/6/25 22:00	2.0	293	17.6	1005
6/6/25 23:00	3.5	196	16.9	1003
6/7/25 0:00	1.4	240	16.9	1003
6/7/25 1:00	2.4	195	17.0	1003
6/7/25 2:00	1.1	200	16.9	1003
6/7/25 3:00	ND	ND	16.9	1003
6/7/25 4:00	0.6	297	16.9	1003
6/7/25 5:00	0.4	326	16.8	1003
6/7/25 6:00	1.5	170	17.9	1002
6/7/25 7:00	1.5	290	18.4	1003
6/7/25 8:00	1.5	302	18.9	1003
6/7/25 9:00	2.0	161	19.3	1002
6/7/25 10:00	1.6	148	20.1	1002
6/7/25 11:00	1.7	154	20.8	1002
6/7/25 12:00	1.9	172	20.7	1002
6/7/25 13:00	2.0	226	19.6	1001
6/7/25 14:00	1.6	311	18.9	1001
6/7/25 15:00	ND	ND	18.9	1001
6/7/25 16:00	2.2	34	18.9	1001
6/7/25 17:00	3.0	100	18.5	1000
6/7/25 18:00	2.1	258	17.9	1000
6/7/25 19:00	2.5	313	17.4	1000
6/7/25 20:00	2.7	254	17.0	1000
6/7/25 21:00	4.2	349	16.9	1001

**SPRAGUE SEARSPORT MAINE TERMINAL FENCELINE MONITORING****Bangor International Airport (BGR) Meteorological Data (5/29/25 11:00 to 6/12/25 12:00)**

6/7/25 22:00	3.6	286	16.6	1001
6/7/25 23:00	2.8	307	15.9	1000
6/8/25 0:00	3.5	346	15.9	1000
6/8/25 1:00	2.2	347	15.9	1001
6/8/25 2:00	2.3	326	15.9	1001
6/8/25 3:00	4.4	342	15.1	1001
6/8/25 4:00	4.1	283	13.9	1002
6/8/25 5:00	3.2	256	13.0	1002
6/8/25 6:00	3.5	16	13.7	1003
6/8/25 7:00	5.1	14	15.0	1004
6/8/25 8:00	4.8	28	16.1	1005
6/8/25 9:00	4.2	44	17.4	1005
6/8/25 10:00	5.0	46	18.9	1005
6/8/25 11:00	4.9	78	20.5	1006
6/8/25 12:00	5.0	286	21.3	1006
6/8/25 13:00	4.0	195	21.9	1006
6/8/25 14:00	3.2	173	22.1	1006
6/8/25 15:00	2.9	109	22.3	1006
6/8/25 16:00	2.0	305	22.2	1006
6/8/25 17:00	1.9	210	22.3	1006
6/8/25 18:00	1.7	188	22.1	1006
6/8/25 19:00	2.1	114	18.9	1006
6/8/25 20:00	0.4	342	15.8	1007
6/8/25 21:00	1.1	258	15.2	1008
6/8/25 22:00	1.0	265	14.3	1008
6/8/25 23:00	1.8	191	13.8	1009
6/9/25 0:00	1.5	180	12.3	1009
6/9/25 1:00	ND	ND	11.4	1009
6/9/25 2:00	0.9	253	10.8	1009
6/9/25 3:00	1.5	142	11.6	1009
6/9/25 4:00	ND	ND	11.5	1010
6/9/25 5:00	0.9	266	11.7	1010
6/9/25 6:00	1.5	140	13.1	1011
6/9/25 7:00	1.8	135	15.0	1011
6/9/25 8:00	3.0	136	16.6	1011
6/9/25 9:00	4.7	166	18.3	1011
6/9/25 10:00	5.8	190	19.1	1011
6/9/25 11:00	6.2	187	20.2	1011
6/9/25 12:00	5.9	175	19.7	1011
6/9/25 13:00	6.3	163	20.6	1011
6/9/25 14:00	6.3	183	19.0	1011
6/9/25 15:00	5.0	173	18.3	1011
6/9/25 16:00	5.4	162	18.4	1011
6/9/25 17:00	6.2	147	17.5	1010
6/9/25 18:00	4.1	165	16.4	1011
6/9/25 19:00	3.9	159	15.3	1011

**SPRAGUE SEARSPORT MAINE TERMINAL FENCELINE MONITORING****Bangor International Airport (BGR) Meteorological Data (5/29/25 11:00 to 6/12/25 12:00)**

6/9/25 20:00	3.7	158	13.8	1011
6/9/25 21:00	3.6	166	12.9	1011
6/9/25 22:00	3.6	153	12.3	1010
6/9/25 23:00	2.1	168	11.8	1010
6/10/25 0:00	1.9	123	11.0	1010
6/10/25 1:00	2.0	148	10.7	1009
6/10/25 2:00	1.1	140	9.7	1009
6/10/25 3:00	2.5	110	10.7	1009
6/10/25 4:00	2.6	98	11.0	1008
6/10/25 5:00	3.0	97	11.0	1008
6/10/25 6:00	2.3	122	11.1	1008
6/10/25 7:00	2.5	98	11.9	1008
6/10/25 8:00	3.4	122	12.2	1007
6/10/25 9:00	3.9	138	13.0	1007
6/10/25 10:00	2.8	128	12.9	1007
6/10/25 11:00	2.7	116	12.9	1007
6/10/25 12:00	2.8	115	13.7	1006
6/10/25 13:00	2.6	120	13.9	1005
6/10/25 14:00	1.4	133	13.9	1005
6/10/25 15:00	1.5	147	14.0	1004
6/10/25 16:00	2.3	137	13.9	1004
6/10/25 17:00	2.2	154	13.9	1003
6/10/25 18:00	1.7	125	13.9	1003
6/10/25 19:00	2.0	158	14.0	1003
6/10/25 20:00	1.9	210	13.9	1003
6/10/25 21:00	1.8	209	13.9	1003
6/10/25 22:00	1.5	226	13.9	1003
6/10/25 23:00	1.3	248	13.9	1003
6/11/25 0:00	0.8	318	14.0	1002
6/11/25 1:00	2.8	258	14.5	1003
6/11/25 2:00	3.5	257	14.9	1003
6/11/25 3:00	3.1	251	14.9	1003
6/11/25 4:00	3.0	251	14.6	1004
6/11/25 5:00	1.8	286	14.0	1005
6/11/25 6:00	2.1	251	15.3	1005
6/11/25 7:00	3.3	260	17.3	1005
6/11/25 8:00	4.3	258	18.9	1006
6/11/25 9:00	6.1	254	20.4	1005
6/11/25 10:00	5.4	248	21.2	1005
6/11/25 11:00	5.5	252	22.2	1005
6/11/25 12:00	5.8	250	22.9	1005
6/11/25 13:00	5.3	247	23.6	1004
6/11/25 14:00	5.3	250	24.2	1004
6/11/25 15:00	5.1	250	24.6	1004
6/11/25 16:00	5.3	246	25.4	1004
6/11/25 17:00	4.7	251	24.8	1004

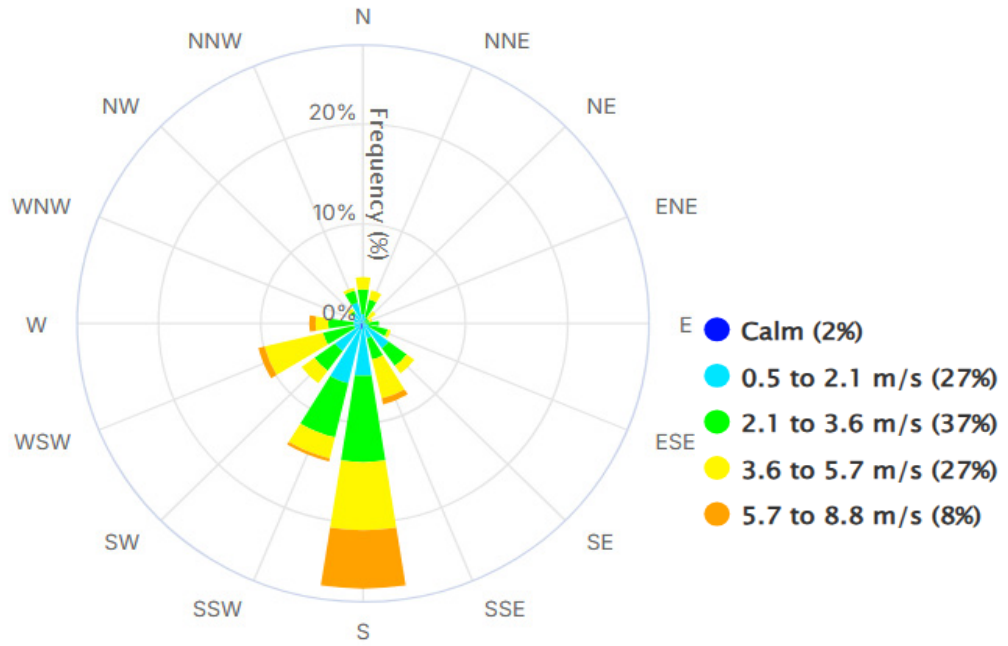
**SPRAGUE SEARSPORT MAINE TERMINAL FENCELINE MONITORING****Bangor International Airport (BGR) Meteorological Data (5/29/25 11:00 to 6/12/25 12:00)**

6/11/25 18:00	4.2	257	24.3	1004
6/11/25 19:00	2.4	247	23.3	1004
6/11/25 20:00	1.8	229	21.3	1004
6/11/25 21:00	2.0	237	20.1	1004
6/11/25 22:00	1.5	241	18.2	1004
6/11/25 23:00	1.6	208	17.2	1004
6/12/25 0:00	1.6	225	16.1	1004
6/12/25 1:00	3.1	185	16.9	1003
6/12/25 2:00	2.4	172	16.2	1003
6/12/25 3:00	3.3	198	17.2	1002
6/12/25 4:00	2.4	203	16.2	1002
6/12/25 5:00	1.4	207	16.5	1002
6/12/25 6:00	1.7	231	16.9	1001
6/12/25 7:00	2.5	263	18.0	1002
6/12/25 8:00	2.3	245	18.9	1001
6/12/25 9:00	3.8	266	22.4	1001
6/12/25 10:00	6.7	281	23.7	1001
6/12/25 11:00	5.9	277	24.3	1001
6/12/25 12:00	5.2	275	24.7	1001

**SPRAGUE SEARSPORT MAINE TERMINAL FENCELINE MONITORING**  
**Bangor International Airport (BGR) Meteorological Data (5/29/25 11:00 to 6/12/25 12:00)**

---

**BGR Wind Rose 5/29/25 11:00 - 6/12/25 12:00**



**SPRAGUE SEARSPORT MAINE TERMINAL FENCELINE MONITORING****Bangor International Airport (BGR) Meteorological Data (6/12/25 12:00 to 6/26/25 12:00)**

<b>Date &amp; Time</b>	<b>Wind Speed</b>	<b>Wind Direction</b>	<b>Temperature</b>	<b>Barometric Pressure</b>
	<b>m/s</b>	<b>Deg.</b>	<b>°C</b>	<b>mb</b>
6/12/25 12:00	5.2	275	24.7	1001
6/12/25 13:00	5.5	308	24.4	1001
6/12/25 14:00	7.4	316	23.7	1002
6/12/25 15:00	7.9	307	23.1	1002
6/12/25 16:00	7.8	314	22.1	1003
6/12/25 17:00	7.7	320	22.0	1003
6/12/25 18:00	5.1	311	21.2	1004
6/12/25 19:00	5.4	321	19.4	1005
6/12/25 20:00	4.4	313	18.1	1005
6/12/25 21:00	4.6	310	17.3	1006
6/12/25 22:00	3.3	305	16.3	1007
6/12/25 23:00	3.5	314	15.6	1007
6/13/25 0:00	2.3	295	14.9	1008
6/13/25 1:00	2.7	286	14.5	1008
6/13/25 2:00	3.0	304	14.5	1009
6/13/25 3:00	3.9	313	13.9	1009
6/13/25 4:00	3.8	320	13.0	1009
6/13/25 5:00	5.8	328	12.1	1011
6/13/25 6:00	6.8	310	12.0	1012
6/13/25 7:00	7.7	318	12.5	1012
6/13/25 8:00	6.9	319	13.2	1012
6/13/25 9:00	7.0	327	14.4	1012
6/13/25 10:00	5.7	325	15.5	1012
6/13/25 11:00	5.6	325	15.9	1012
6/13/25 12:00	6.2	328	17.1	1012
6/13/25 13:00	5.7	299	17.9	1012
6/13/25 14:00	5.1	338	18.9	1012
6/13/25 15:00	3.6	208	19.0	1012
6/13/25 16:00	3.6	330	19.1	1012
6/13/25 17:00	3.8	249	19.0	1012
6/13/25 18:00	4.0	50	18.5	1013
6/13/25 19:00	3.3	83	17.4	1013
6/13/25 20:00	0.6	259	15.1	1014
6/13/25 21:00	0.5	301	13.0	1014
6/13/25 22:00	0.5	307	12.0	1015
6/13/25 23:00	0.6	332	11.2	1015
6/14/25 0:00	ND	ND	11.3	1015
6/14/25 1:00	1.4	352	10.8	1015
6/14/25 2:00	1.7	31	11.4	1015
6/14/25 3:00	2.1	183	11.0	1015
6/14/25 4:00	0.7	ND	11.0	1015
6/14/25 5:00	2.3	182	11.5	1015
6/14/25 6:00	1.9	119	11.1	1015

**SPRAGUE SEARSPORT MAINE TERMINAL FENCELINE MONITORING****Bangor International Airport (BGR) Meteorological Data (6/12/25 12:00 to 6/26/25 12:00)**

6/14/25 7:00	1.1	274	11.9	1015
6/14/25 8:00	2.0	241	13.2	1015
6/14/25 9:00	2.2	193	15.1	1015
6/14/25 10:00	1.9	199	16.6	1015
6/14/25 11:00	1.4	223	17.5	1015
6/14/25 12:00	3.2	162	18.4	1014
6/14/25 13:00	4.7	180	18.5	1014
6/14/25 14:00	4.8	186	18.3	1014
6/14/25 15:00	4.7	199	18.0	1014
6/14/25 16:00	4.7	191	18.3	1014
6/14/25 17:00	4.8	179	17.6	1014
6/14/25 18:00	4.4	180	16.5	1014
6/14/25 19:00	4.1	182	15.0	1014
6/14/25 20:00	3.3	181	13.2	1014
6/14/25 21:00	2.9	176	12.1	1015
6/14/25 22:00	2.2	184	11.0	1015
6/14/25 23:00	1.2	245	10.1	1015
6/15/25 0:00	1.6	186	9.4	1015
6/15/25 1:00	1.9	191	8.9	1016
6/15/25 2:00	1.1	229	8.7	1016
6/15/25 3:00	0.9	299	7.7	1016
6/15/25 4:00	0.1	360	7.0	1016
6/15/25 5:00	1.0	270	7.5	1016
6/15/25 6:00	0.7	286	8.6	1016
6/15/25 7:00	2.3	196	10.8	1016
6/15/25 8:00	2.8	212	13.1	1016
6/15/25 9:00	2.4	226	16.6	1016
6/15/25 10:00	0.5	315	18.3	1015
6/15/25 11:00	1.9	204	19.2	1015
6/15/25 12:00	4.1	178	20.9	1014
6/15/25 13:00	5.8	184	20.4	1014
6/15/25 14:00	5.7	175	20.7	1014
6/15/25 15:00	7.0	172	19.5	1014
6/15/25 16:00	7.3	176	18.6	1014
6/15/25 17:00	7.1	179	17.4	1014
6/15/25 18:00	5.8	180	16.8	1014
6/15/25 19:00	4.9	176	15.4	1014
6/15/25 20:00	4.0	179	14.1	1015
6/15/25 21:00	3.1	185	13.0	1015
6/15/25 22:00	2.7	191	12.0	1015
6/15/25 23:00	2.8	200	11.8	1015
6/16/25 0:00	2.0	203	10.9	1015
6/16/25 1:00	2.5	195	10.9	1015
6/16/25 2:00	2.2	187	10.6	1015
6/16/25 3:00	1.8	195	10.9	1015
6/16/25 4:00	2.5	199	11.0	1015

**SPRAGUE SEARSPORT MAINE TERMINAL FENCELINE MONITORING****Bangor International Airport (BGR) Meteorological Data (6/12/25 12:00 to 6/26/25 12:00)**

6/16/25 5:00	2.4	210	10.9	1016
6/16/25 6:00	2.3	201	10.9	1016
6/16/25 7:00	1.7	254	11.7	1016
6/16/25 8:00	1.3	278	13.5	1016
6/16/25 9:00	1.4	239	16.4	1016
6/16/25 10:00	3.8	189	18.7	1015
6/16/25 11:00	4.6	168	20.8	1015
6/16/25 12:00	5.0	178	21.5	1014
6/16/25 13:00	6.4	187	21.9	1014
6/16/25 14:00	7.5	181	21.7	1014
6/16/25 15:00	6.9	191	21.1	1014
6/16/25 16:00	7.4	183	20.4	1013
6/16/25 17:00	6.5	182	19.0	1013
6/16/25 18:00	6.3	180	17.7	1013
6/16/25 19:00	4.3	168	16.6	1014
6/16/25 20:00	2.2	177	15.2	1014
6/16/25 21:00	1.7	181	14.1	1014
6/16/25 22:00	1.8	187	13.3	1014
6/16/25 23:00	1.1	184	12.4	1014
6/17/25 0:00	1.3	152	12.8	1014
6/17/25 1:00	1.3	194	12.8	1013
6/17/25 2:00	1.6	186	13.1	1013
6/17/25 3:00	1.7	194	13.5	1013
6/17/25 4:00	1.8	176	13.7	1013
6/17/25 5:00	2.0	184	13.9	1013
6/17/25 6:00	3.6	183	14.1	1013
6/17/25 7:00	3.8	181	15.1	1013
6/17/25 8:00	4.1	182	16.0	1013
6/17/25 9:00	4.0	176	17.4	1013
6/17/25 10:00	5.2	172	18.8	1013
6/17/25 11:00	5.7	180	20.6	1013
6/17/25 12:00	6.5	188	21.3	1012
6/17/25 13:00	6.8	177	22.0	1012
6/17/25 14:00	6.8	178	22.0	1012
6/17/25 15:00	6.7	178	21.6	1011
6/17/25 16:00	6.6	180	20.0	1011
6/17/25 17:00	6.6	181	19.0	1011
6/17/25 18:00	5.5	170	18.4	1011
6/17/25 19:00	5.1	172	17.8	1011
6/17/25 20:00	4.7	179	17.0	1011
6/17/25 21:00	4.8	179	16.2	1011
6/17/25 22:00	3.9	171	15.9	1010
6/17/25 23:00	3.8	174	15.2	1010
6/18/25 0:00	3.9	171	14.5	1010
6/18/25 1:00	2.8	174	14.1	1009
6/18/25 2:00	3.1	161	14.0	1009

**SPRAGUE SEARSPORT MAINE TERMINAL FENCELINE MONITORING****Bangor International Airport (BGR) Meteorological Data (6/12/25 12:00 to 6/26/25 12:00)**

6/18/25 3:00	4.0	177	14.0	1009
6/18/25 4:00	4.4	177	14.9	1008
6/18/25 5:00	5.0	174	15.7	1008
6/18/25 6:00	4.8	172	15.9	1007
6/18/25 7:00	5.3	179	16.1	1007
6/18/25 8:00	5.1	191	16.9	1007
6/18/25 9:00	5.0	186	16.9	1007
6/18/25 10:00	5.4	180	17.0	1007
6/18/25 11:00	4.5	178	17.8	1007
6/18/25 12:00	5.2	175	18.0	1006
6/18/25 13:00	4.9	171	18.3	1006
6/18/25 14:00	4.3	178	18.9	1005
6/18/25 15:00	4.7	174	19.4	1005
6/18/25 16:00	4.9	173	20.2	1005
6/18/25 17:00	5.4	178	20.0	1004
6/18/25 18:00	5.1	179	18.8	1004
6/18/25 19:00	4.7	181	17.9	1004
6/18/25 20:00	3.5	179	17.0	1005
6/18/25 21:00	2.8	182	16.9	1005
6/18/25 22:00	2.5	176	16.9	1005
6/18/25 23:00	2.5	173	16.9	1005
6/19/25 0:00	2.0	174	16.9	1004
6/19/25 1:00	2.0	178	16.2	1004
6/19/25 2:00	2.2	193	15.9	1004
6/19/25 3:00	2.1	178	16.9	1003
6/19/25 4:00	2.3	189	16.8	1003
6/19/25 5:00	1.9	191	16.8	1003
6/19/25 6:00	2.1	186	16.9	1003
6/19/25 7:00	1.9	177	17.1	1003
6/19/25 8:00	2.3	179	17.9	1003
6/19/25 9:00	2.6	179	18.7	1002
6/19/25 10:00	3.2	190	19.3	1002
6/19/25 11:00	3.7	192	21.5	1001
6/19/25 12:00	4.6	192	22.4	1001
6/19/25 13:00	5.2	183	23.0	1000
6/19/25 14:00	5.8	182	23.0	999
6/19/25 15:00	5.3	173	23.0	999
6/19/25 16:00	5.0	180	22.0	998
6/19/25 17:00	3.8	177	21.8	998
6/19/25 18:00	4.4	169	21.3	997
6/19/25 19:00	4.4	175	20.0	997
6/19/25 20:00	3.6	150	18.9	997
6/19/25 21:00	2.5	156	18.9	997
6/19/25 22:00	3.2	184	18.8	996
6/19/25 23:00	2.3	195	18.0	996
6/20/25 0:00	2.5	148	18.1	995

**SPRAGUE SEARSPORT MAINE TERMINAL FENCELINE MONITORING****Bangor International Airport (BGR) Meteorological Data (6/12/25 12:00 to 6/26/25 12:00)**

6/20/25 1:00	2.5	147	17.9	994
6/20/25 2:00	2.2	151	17.9	993
6/20/25 3:00	3.1	159	17.6	993
6/20/25 4:00	3.5	169	17.0	992
6/20/25 5:00	3.7	175	17.0	992
6/20/25 6:00	3.4	175	17.5	991
6/20/25 7:00	4.1	180	18.0	991
6/20/25 8:00	4.2	176	18.6	991
6/20/25 9:00	4.8	183	20.9	990
6/20/25 10:00	5.7	179	23.3	990
6/20/25 11:00	4.1	200	22.4	990
6/20/25 12:00	5.0	275	22.5	990
6/20/25 13:00	4.0	296	22.0	991
6/20/25 14:00	5.0	257	22.4	991
6/20/25 15:00	4.8	277	20.7	992
6/20/25 16:00	6.3	283	21.3	994
6/20/25 17:00	5.4	289	19.9	995
6/20/25 18:00	4.9	280	18.0	997
6/20/25 19:00	3.6	274	18.0	998
6/20/25 20:00	3.0	273	18.0	1000
6/20/25 21:00	3.0	275	18.0	1001
6/20/25 22:00	2.4	272	17.8	1002
6/20/25 23:00	2.4	266	17.0	1003
6/21/25 0:00	2.5	259	16.5	1004
6/21/25 1:00	3.0	264	16.0	1004
6/21/25 2:00	3.0	271	16.0	1005
6/21/25 3:00	2.6	264	15.6	1005
6/21/25 4:00	2.9	258	14.4	1006
6/21/25 5:00	3.1	266	14.7	1007
6/21/25 6:00	3.2	268	16.1	1008
6/21/25 7:00	3.5	277	17.7	1008
6/21/25 8:00	4.2	284	19.3	1009
6/21/25 9:00	4.2	284	21.3	1009
6/21/25 10:00	3.3	279	22.5	1009
6/21/25 11:00	3.5	291	23.6	1009
6/21/25 12:00	4.7	302	24.3	1009
6/21/25 13:00	5.9	314	25.7	1010
6/21/25 14:00	5.0	301	26.0	1010
6/21/25 15:00	4.0	305	26.6	1009
6/21/25 16:00	3.1	313	26.7	1009
6/21/25 17:00	2.7	299	26.3	1009
6/21/25 18:00	2.9	288	25.7	1009
6/21/25 19:00	1.1	300	22.3	1010
6/21/25 20:00	2.1	180	19.6	1010
6/21/25 21:00	2.1	176	18.3	1010
6/21/25 22:00	3.1	202	18.0	1010

**SPRAGUE SEARSPORT MAINE TERMINAL FENCELINE MONITORING****Bangor International Airport (BGR) Meteorological Data (6/12/25 12:00 to 6/26/25 12:00)**

6/21/25 23:00	2.8	190	17.0	1010
6/22/25 0:00	2.1	186	16.5	1010
6/22/25 1:00	2.8	188	16.1	1010
6/22/25 2:00	1.3	235	14.2	1009
6/22/25 3:00	2.4	174	15.0	1008
6/22/25 4:00	3.3	175	16.0	1008
6/22/25 5:00	3.4	170	16.9	1007
6/22/25 6:00	5.1	171	17.0	1006
6/22/25 7:00	4.9	190	16.9	1006
6/22/25 8:00	3.6	187	16.9	1006
6/22/25 9:00	4.1	177	17.9	1005
6/22/25 10:00	4.8	183	18.8	1005
6/22/25 11:00	4.5	171	19.6	1004
6/22/25 12:00	4.0	181	21.3	1004
6/22/25 13:00	4.2	178	23.0	1003
6/22/25 14:00	3.7	183	23.9	1004
6/22/25 15:00	3.1	183	24.1	1004
6/22/25 16:00	3.5	176	25.9	1003
6/22/25 17:00	3.4	188	25.9	1003
6/22/25 18:00	3.1	257	26.7	1004
6/22/25 19:00	3.5	313	26.6	1005
6/22/25 20:00	2.7	310	25.1	1006
6/22/25 21:00	2.3	314	23.5	1007
6/22/25 22:00	1.8	323	23.2	1007
6/22/25 23:00	0.9	333	21.4	1008
6/23/25 0:00	1.4	326	20.4	1008
6/23/25 1:00	0.8	349	19.4	1008
6/23/25 2:00	0.3	357	17.9	1008
6/23/25 3:00	1.1	263	17.6	1008
6/23/25 4:00	0.7	294	16.5	1008
6/23/25 5:00	ND	ND	16.8	1009
6/23/25 6:00	1.5	270	19.4	1010
6/23/25 7:00	1.5	150	21.2	1011
6/23/25 8:00	1.3	214	22.8	1011
6/23/25 9:00	1.8	195	24.3	1011
6/23/25 10:00	2.1	200	26.1	1011
6/23/25 11:00	1.0	233	27.1	1010
6/23/25 12:00	2.9	234	28.1	1009
6/23/25 13:00	3.1	259	29.1	1009
6/23/25 14:00	5.6	193	28.6	1009
6/23/25 15:00	5.8	172	28.0	1008
6/23/25 16:00	5.1	173	27.9	1008
6/23/25 17:00	5.3	176	27.2	1008
6/23/25 18:00	5.4	184	26.4	1007
6/23/25 19:00	4.7	176	24.7	1007
6/23/25 20:00	3.3	180	23.2	1008

**SPRAGUE SEARSPORT MAINE TERMINAL FENCELINE MONITORING****Bangor International Airport (BGR) Meteorological Data (6/12/25 12:00 to 6/26/25 12:00)**

6/23/25 21:00	2.8	178	21.9	1008
6/23/25 22:00	2.9	186	21.1	1008
6/23/25 23:00	2.8	184	20.4	1008
6/24/25 0:00	2.6	205	19.5	1008
6/24/25 1:00	2.6	193	18.9	1007
6/24/25 2:00	2.1	238	18.5	1007
6/24/25 3:00	2.0	192	17.9	1007
6/24/25 4:00	2.1	192	18.1	1006
6/24/25 5:00	1.9	209	18.8	1006
6/24/25 6:00	1.4	244	20.0	1007
6/24/25 7:00	1.5	222	23.4	1007
6/24/25 8:00	2.1	251	27.7	1007
6/24/25 9:00	3.5	252	30.9	1006
6/24/25 10:00	4.0	260	31.9	1006
6/24/25 11:00	4.2	265	32.8	1006
6/24/25 12:00	4.1	273	33.9	1005
6/24/25 13:00	3.6	279	34.5	1005
6/24/25 14:00	4.8	283	35.8	1005
6/24/25 15:00	6.2	317	35.9	1004
6/24/25 16:00	5.4	314	35.9	1004
6/24/25 17:00	4.7	311	35.0	1004
6/24/25 18:00	3.6	309	33.5	1004
6/24/25 19:00	2.0	285	31.8	1004
6/24/25 20:00	2.5	301	30.5	1005
6/24/25 21:00	2.3	294	28.7	1005
6/24/25 22:00	1.4	271	26.6	1005
6/24/25 23:00	1.8	241	26.4	1005
6/25/25 0:00	1.3	277	25.5	1005
6/25/25 1:00	2.2	272	24.5	1005
6/25/25 2:00	2.6	299	24.8	1005
6/25/25 3:00	3.5	293	25.2	1005
6/25/25 4:00	3.6	263	23.4	1006
6/25/25 5:00	0.8	318	22.0	1006
6/25/25 6:00	3.0	303	24.9	1007
6/25/25 7:00	4.5	317	26.0	1007
6/25/25 8:00	5.2	332	26.5	1008
6/25/25 9:00	4.8	214	26.6	1008
6/25/25 10:00	3.9	182	26.9	1008
6/25/25 11:00	3.6	266	27.8	1008
6/25/25 12:00	4.3	329	29.3	1008
6/25/25 13:00	6.1	304	30.2	1007
6/25/25 14:00	6.9	334	30.8	1007
6/25/25 15:00	5.7	312	30.7	1007
6/25/25 16:00	5.7	314	30.3	1006
6/25/25 17:00	7.2	320	29.7	1006
6/25/25 18:00	6.3	340	28.5	1007

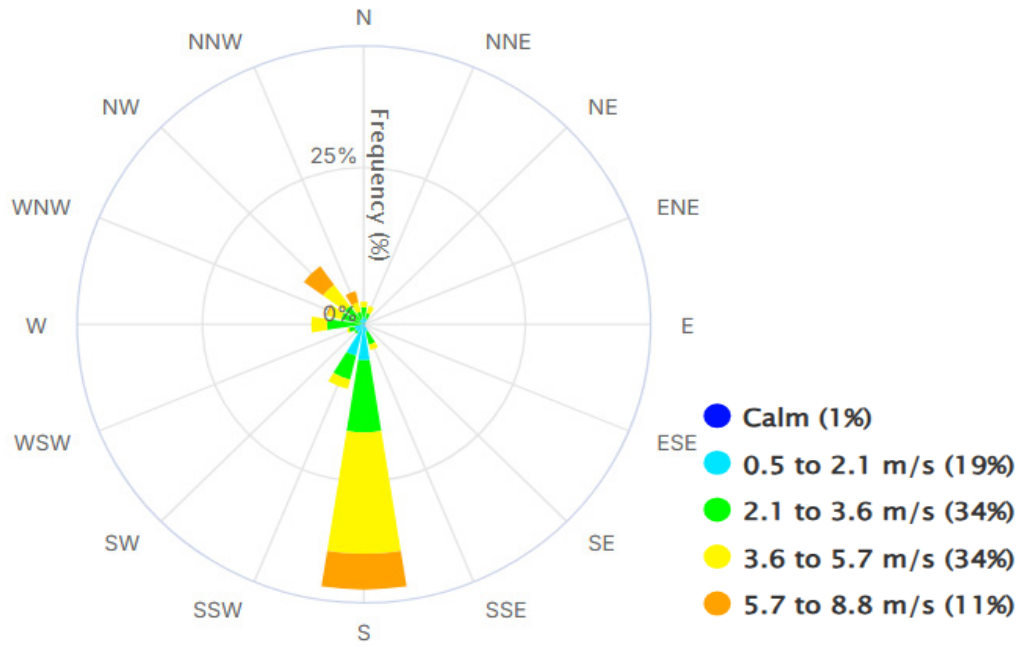
**SPRAGUE SEARSPORT MAINE TERMINAL FENCELINE MONITORING****Bangor International Airport (BGR) Meteorological Data (6/12/25 12:00 to 6/26/25 12:00)**

6/25/25 19:00	6.1	338	26.4	1007
6/25/25 20:00	5.1	329	23.0	1009
6/25/25 21:00	5.4	320	21.3	1010
6/25/25 22:00	3.6	315	20.1	1010
6/25/25 23:00	3.5	122	18.9	1011
6/26/25 0:00	4.6	19	18.3	1012
6/26/25 1:00	3.4	22	16.4	1013
6/26/25 2:00	4.3	18	15.9	1013
6/26/25 3:00	3.5	46	15.6	1013
6/26/25 4:00	4.3	13	15.7	1014
6/26/25 5:00	3.4	18	14.8	1014
6/26/25 6:00	2.8	89	14.5	1015
6/26/25 7:00	2.8	117	15.6	1015
6/26/25 8:00	3.0	58	17.2	1015
6/26/25 9:00	2.5	77	18.3	1015
6/26/25 10:00	2.7	296	19.1	1015
6/26/25 11:00	1.8	185	19.7	1015
6/26/25 12:00	2.2	298	19.2	1015

**SPRAGUE SEARSPORT MAINE TERMINAL FENCELINE MONITORING**  
**Bangor International Airport (BGR) Meteorological Data (6/12/25 12:00 to 6/26/25 12:00)**

---

**BGR Wind Rose 6/12/25 12:00 - 6/26/25 12:00**



## SPRAGUE SEARSPORT MAINE TERMINAL FENCELINE MONITORING

Terminal Fenceline Perimeter Length = 3,158 m

Monitor Location Method: EPA Method 325A Option 2

Terminal Fenceline Area = 107 Acres

Spacing Between Monitors: 263.2 m ( $\pm$  26.3 m)

Sampling Station	Target Compounds	Latitude	Longitude	Distances From Adjacent Sites (m)	Notes
Site 1	BTEX	44.452543°	-68.898865°	to Site 2 = 278.8 to Site 12 = 260.0	Site 1 is situated adjacent to the dock area and located 8.5 m inside fenceline for safe access.
Site 2	BTEX	44.452323°	-68.902000°	to Site 1 = 278.8 to Site 3 = 239.5	Site 2 is 2 m inside the fenceline to avoid brush and vegetation and allow safe access.
Site 3	BTEX	44.452339°	-68.905029°	to Site 2 = 239.5 to Site 4 = 279.1	Site 3 is located between two warehouses that abut the fenceline and is 2.5 m inside the fenceline to avoid brush and vegetation and allow safe access.
Site 4	BTEX	44.453422°	-68.906708°	to Site 3 = 279.1 to Site 5 = 285.8	Site 4 is located 17.3 m inside the fenceline to avoid swampy terrain, dense brush, and allow safe access.
Site 5	BTEX	44.455975°	-68.906269°	to Site 4 = 285.8 to Site 6 = 239.5	Site 5 is on the fenceline.
Site 6	BTEX	44.458018°	-68.906154°	to Site 5 = 239.5 to Site 7 = 262.7	Site 6 is on the fenceline.
Site 7	BTEX	44.460344°	-68.905925°	to Site 6 = 262.7 to Site 7 = 267.3	Site 7 is on the fenceline.
Site 8	BTEX	44.460944°	-68.903657°	to Site 7 = 267.3 to Site 9 = 264.9	Site 8 is on the fenceline.

**SPRAGUE SEARSPORT MAINE TERMINAL FENCELINE MONITORING**

Terminal Fenceline Perimeter Length = 3,158 m

Monitor Location Method: EPA Method 325A Option 2

Terminal Fenceline Area = 107 Acres

Spacing Between Monitors: 263.2 m (± 26.3 m)

Sampling Station	Target Compounds	Latitude	Longitude	Distances From Adjacent Sites (m)	Notes
Site 9	BTEX	44.459783°	-68.901525°	to Site 8 = 264.9 to Site 10 = 262.1	Site 9 is on the fenceline.
Site 10	BTEX	44.457551°	-68.901666°	to Site 9 = 262.1 to Site 11 = 264.1	Site 10 is situated 14 m inside the fenceline to provide safe access away from railroad tracks located along this entire section of the fenceline.
Site 11	BTEX	44.455160°	-68.901370°	to Site 10 = 264.1 to Site 12 = 254.2	Site 11 is situated 21.6 m inside the fenceline because terrain and a long run of large pipes prevent closer access to the fenceline in this area.
Site 12	BTEX	44.454803°	-68.899471°	to Site 11 = 254.2 to Site 1 = 260.0	Site 12 is situated 5.8 m inside the fenceline to avoid potentially dangerous terrain adjacent to the asphalt detention pond.

# Aerial View of the Sprague Searsport Terminal Fenceline Sampling Locations

